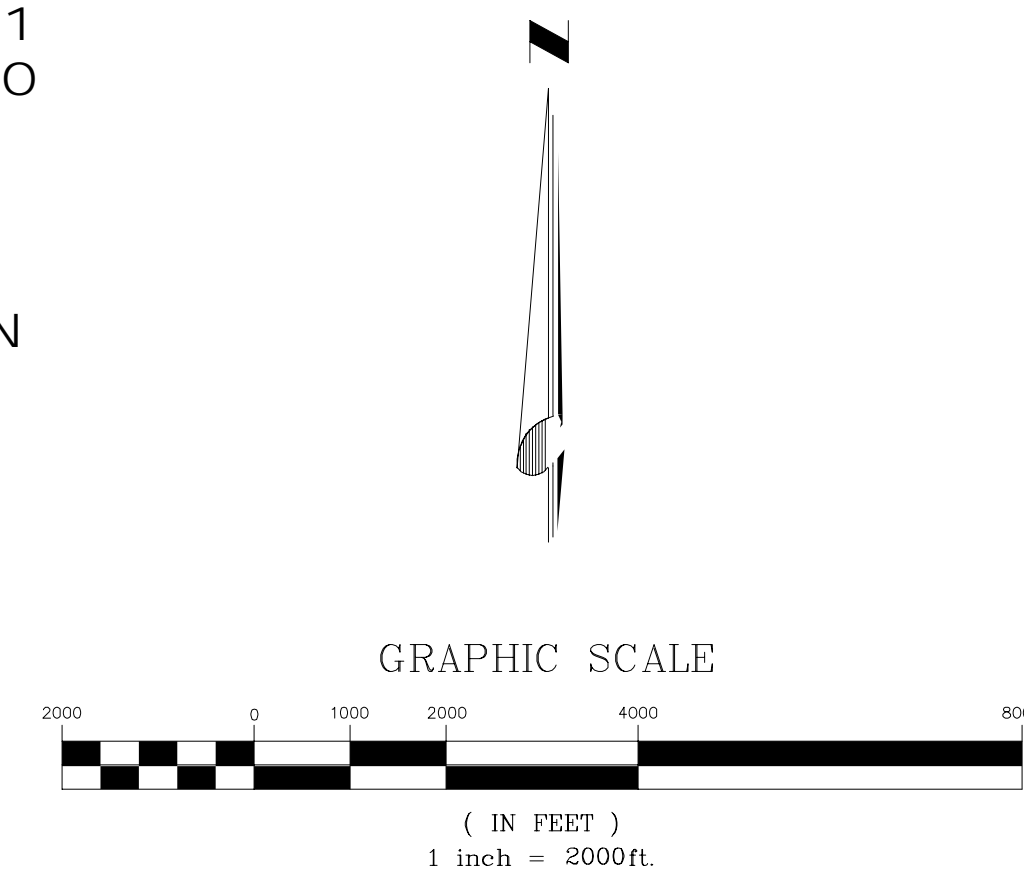
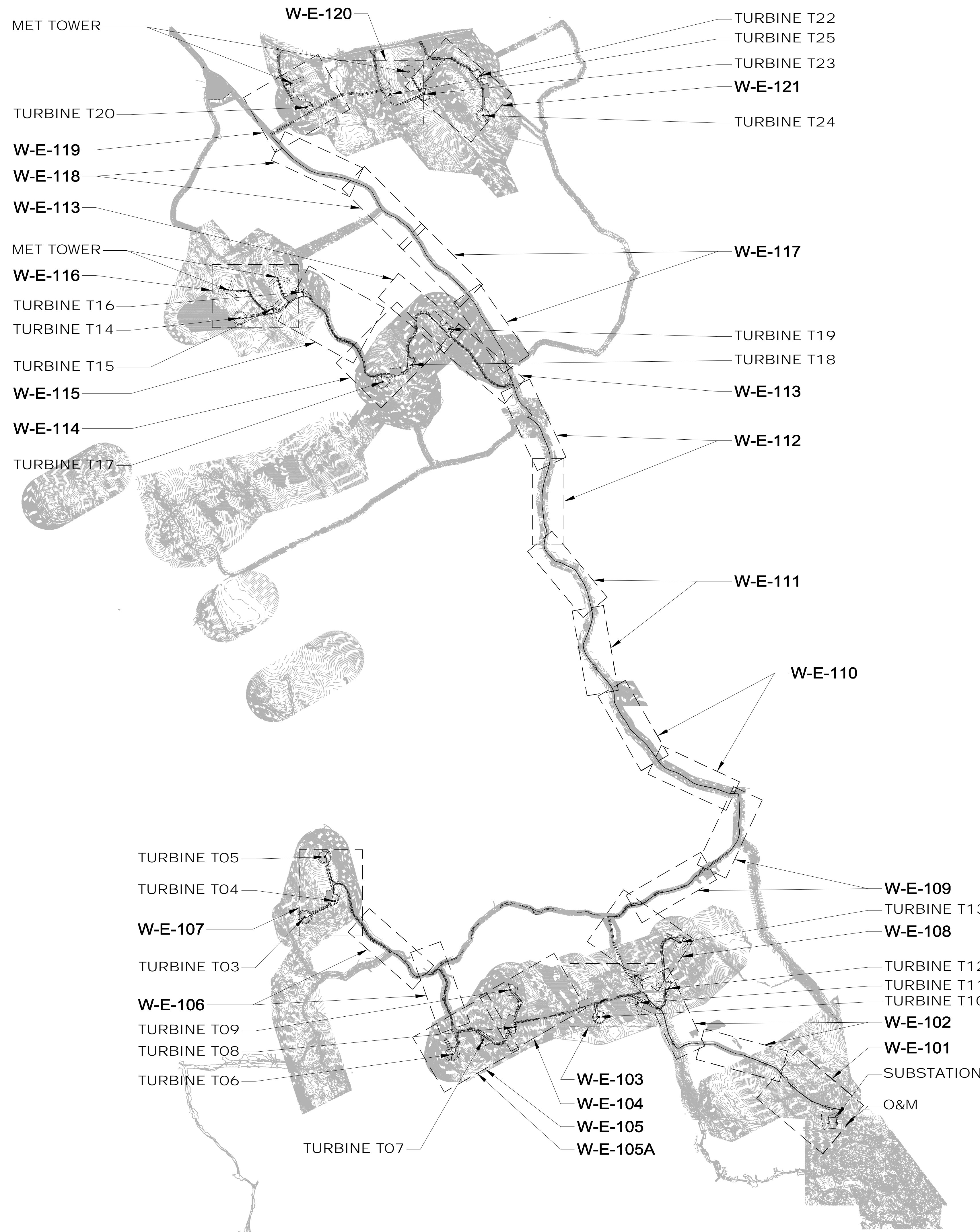



File: \\CHA-LUP.COM\PROJ\PROJECTS\ANY\4132916\CADD\CIV\W-E-100\_SHEET\_INDEX.DWG  
 Saved: 10/24/2018 12:58:59 PM Plotted: 10/26/2018 10:58:52 AM Current User: Yornell, Paul Last Saved By: 1693



WEAVER WIND LLC  
 129 MIDDLE STREET  
 PORTLAND, ME 04101

PRELIMINARY PLANS  
 NOT FOR CONSTRUCTION



IT IS A VIOLATION OF LAW FOR ANY PERSON UNLESS THEY ARE ACTING UNDER THE SUPERVISION OF A LICENSED PROFESSIONAL ENGINEER, ARCHITECT, LANDSCAPE ARCHITECT OR LAND SURVEYOR TO ALTER AN ITEM OR ITEM SET IF AN ITEM BEARING THE STAMP OF A LICENSED PROFESSIONAL IS ALTERED. THE ALTERING ENGINEER, ARCHITECT, LANDSCAPE ARCHITECT OR LAND SURVEYOR SHALL STAMP THE DOCUMENT AND INCLUDE THE NOTATION "ALTERED BY" FOLLOWED BY THEIR SIGNATURE, THE DATE OF SUCH ALTERATION, AND A SPECIFIC DESCRIPTION OF THE ALTERATION.

WEAVER WIND PROJECT

SHEET INDEX


No.	Submittal / Revision	App'd.	By	Date
0	ISSUED FOR D.E.P. PERMIT	JF	PY	10/24/2018

Designed By:	Drawn By:	Checked By:
TT	PY	JF
Issue Date:	Project No:	Scale:
9/21/2018	32916	AS SHOWN

Drawing No.:  
**W-E-100**

WEAVER WIND LLC  
 129 MIDDLE STREET  
 PORTLAND, ME 04101

PRELIMINARY PLANS  
 NOT FOR CONSTRUCTION



IT IS A VIOLATION OF LAW FOR ANY PERSON UNLESS THEY ARE ACTING UNDER THE SUPERVISION OF A LICENSED PROFESSIONAL ENGINEER, ARCHITECT, LANDSCAPE ARCHITECT OR LAND SURVEYOR TO USE ANY SEAL OR SIGNATURE OF ANY OTHER PERSON OR TO USE ANY SEAL OR SIGNATURE OF A LICENSED PROFESSIONAL IN ANY STATE OR JURISDICTION WHERE THE SEAL OR SIGNATURE OF A LICENSED PROFESSIONAL IS ALTERED. THE ALTERING ENGINEER, ARCHITECT, LANDSCAPE ARCHITECT OR LAND SURVEYOR SHALL STAMP THE DOCUMENT AND INCLUDE THE WORDING "ALTERED BY FOLLOWED BY THEIR SIGNATURE, THE DATE OF SUCH ALTERATION, AND A SPECIFIC DESCRIPTION OF THE ALTERATION."

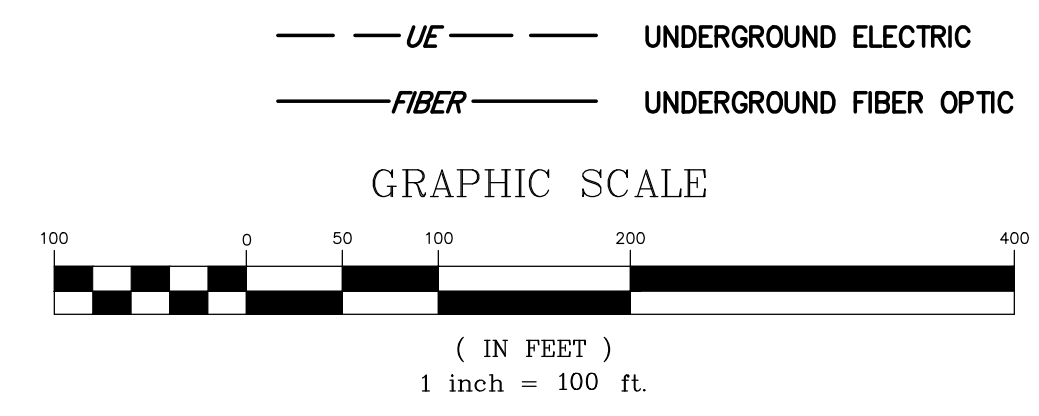
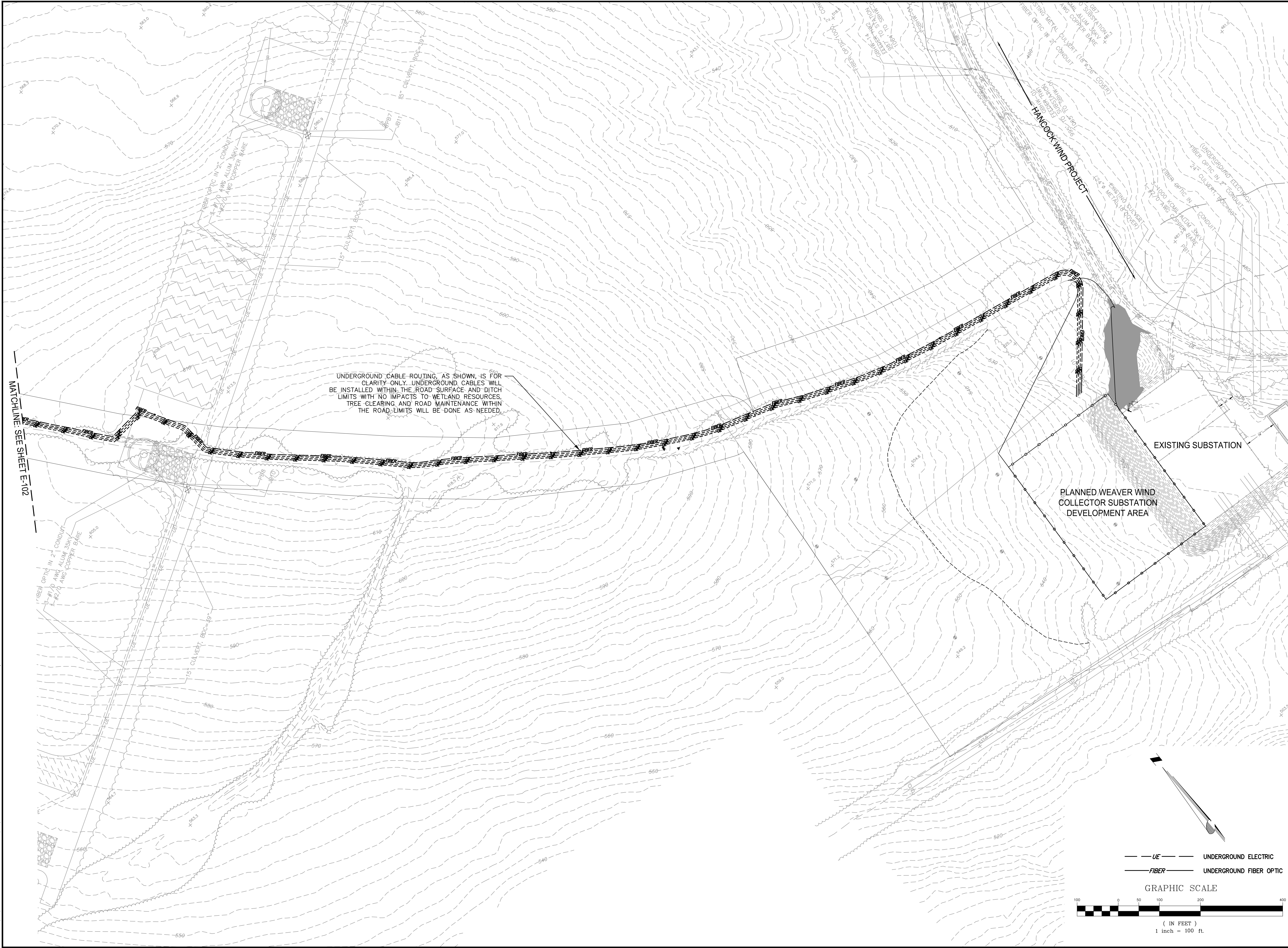
**WEAVER WIND PROJECT**

**COLLECTOR SYSTEM**

No.	Submittal / Revision	App'd.	By	Date
0	ISSUED FOR D.E.P. PERMIT	JF	PY	10/24/2018

Designed By: TT	Drawn By: PY	Checked By: JF
Issue Date: 9/21/2018	Project No: 32916	Scale: AS SHOWN


Drawing No.:  
**W-E-101**



File: \\CHA-LFP.COM\PROJ\PROJECTS\ANY\432916\CADD\ACAD\CIVIL\SHEET FILES\W-E-101\_E-111\_COLLECTOR SYSTEM.DWG  
 Saved: 10/24/2018 11:17:52 PM. Plotted: 10/26/2018 10:41:31 AM. Current User: Yarnell, Paul. Last Saved By: 1693

WEAVER WIND LLC  
129 MIDDLE STREET  
PORTLAND, ME 04101

PRELIMINARY PLANS  
NOT FOR CONSTRUCTION



IT IS A VIOLATION OF LAW FOR ANY PERSON UNLESS THEY ARE ACTING UNDER THE SUPERVISION OF A LICENSED PROFESSIONAL ENGINEER, ARCHITECT, LANDSCAPE ARCHITECT OR LAND SURVEYOR TO ALTER, ADD TO, OR REMOVE ANY PORTION OF THE STAMP OF A LICENSED PROFESSIONAL AS ALTERED. THE ALTERING ENGINEER, ARCHITECT, LANDSCAPE ARCHITECT OR LAND SURVEYOR SHALL STAMP THE DOCUMENT AND INCLUDE THE NOTATION ALTERED BY FOLLOWED BY THEIR SIGNATURE, THE DATE OF SUCH ALTERATION, AND A SPECIFIC DESCRIPTION OF THE ALTERATION.

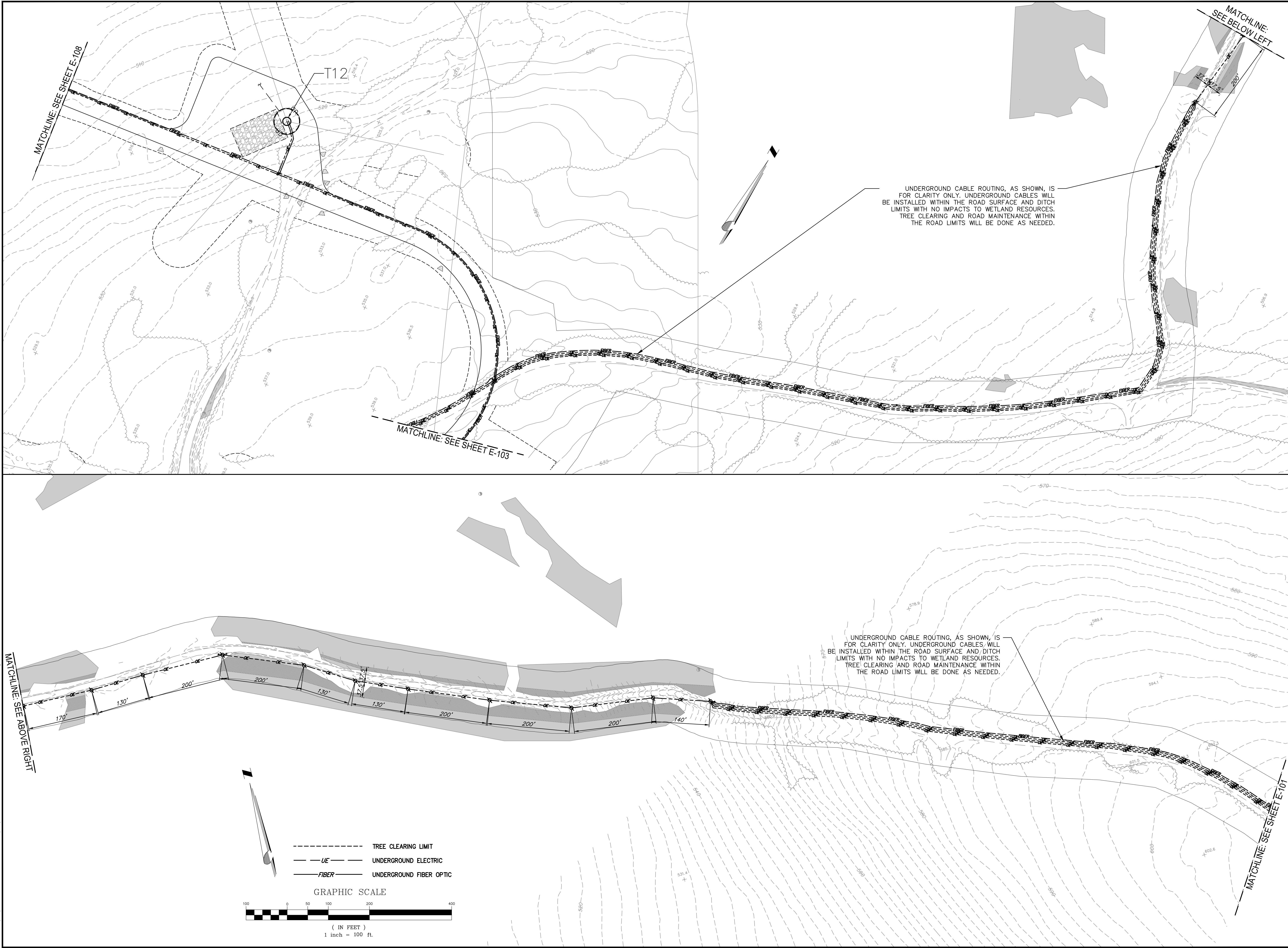
WEAVER WIND PROJECT

COLLECTOR SYSTEM

No.	Submittal / Revision	App'd.	By	Date
0	ISSUED FOR D.E.P. PERMIT	JF	PY	10/24/2018

Designed By: TT	Drawn By: PY	Checked By: JF
Issue Date: 9/21/2018	Project No: 32916	Scale: AS SHOWN

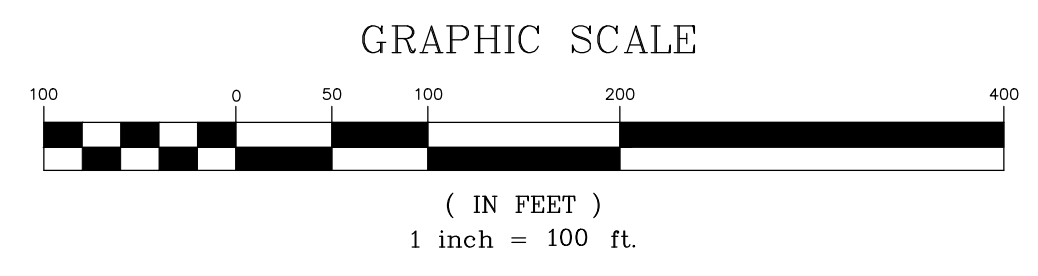
Drawing No.:  
**W-E-102**



UNDERGROUND CABLE ROUTING, AS SHOWN, IS FOR CLARITY ONLY. UNDERGROUND CABLES WILL BE INSTALLED WITHIN THE ROAD SURFACE AND DITCH LIMITS WITH NO IMPACTS TO WETLAND RESOURCES. TREE CLEARING AND ROAD MAINTENANCE WITHIN THE ROAD LIMITS WILL BE DONE AS NEEDED.

UNDERGROUND CABLE ROUTING, AS SHOWN, IS FOR CLARITY ONLY. UNDERGROUND CABLES WILL BE INSTALLED WITHIN THE ROAD SURFACE AND DITCH LIMITS WITH NO IMPACTS TO WETLAND RESOURCES. TREE CLEARING AND ROAD MAINTENANCE WITHIN THE ROAD LIMITS WILL BE DONE AS NEEDED.


- TREE CLEARING LIMIT
- UE — UNDERGROUND ELECTRIC
- FIBER — UNDERGROUND FIBER OPTIC



File: \\CHA-LFP-COM\PROJ\PROJECTS\ANY\4\32916\CADD\ACAD\CIV\111\COLLECTOR SYSTEM.DWG  
Saved: 10/24/2018 1:17:52 PM Plotted: 10/26/2018 10:41:53 AM Current User: Tommi, Paul, Last Saved By: 1693

WEAVER WIND LLC  
129 MIDDLE STREET  
PORTLAND, ME 04101

PRELIMINARY PLANS  
NOT FOR CONSTRUCTION



IT IS A VIOLATION OF LAW FOR ANY PERSON UNLESS THEY ARE ACTING UNDER THE SUPERVISION OF A LICENSED PROFESSIONAL ENGINEER, ARCHITECT, LANDSCAPE ARCHITECT OR LAND SURVEYOR TO SEAL AN AS-BUILT OR AS-CONSTRUCTED DRAWING. THE SEAL OF A LICENSED PROFESSIONAL IS ALTERED, THE ALTERING ENGINEER, ARCHITECT, LANDSCAPE ARCHITECT OR LAND SURVEYOR SHALL STAMP THE DOCUMENT AND INCLUDE THE NOTATION "ALTERED BY FOLLOWED BY THEIR SIGNATURE, THE DATE OF SUCH ALTERATION, AND A SPECIFIC DESCRIPTION OF THE ALTERATION."

WEAVER WIND PROJECT

COLLECTOR SYSTEM

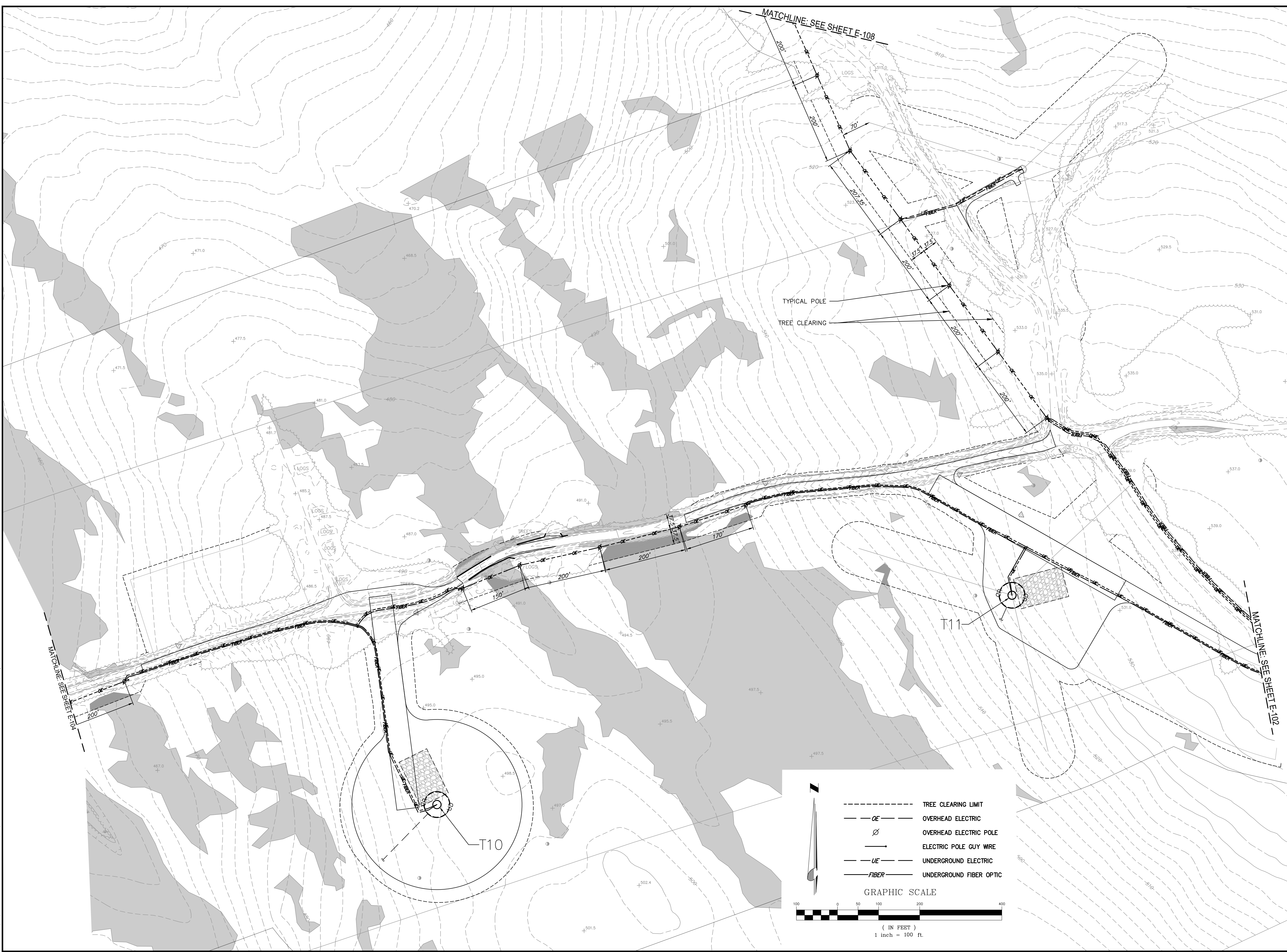
No.	Submitted / Revision	App'd.	By	Date
0	ISSUED FOR D.E.P. PERMIT	JF	PY	10/24/2018

Designed By:	Drawn By:	Checked By:
TT	PY	JF
Issue Date:	Project No:	Scale:
9/21/2018	32916	AS SHOWN

Drawing No.:


**W-E-103**

File: \\CHA-LFP-COM\PROJ\PROJECTS\ANY\4132916\CADD\ACAD\CIVIL\SHEET FILES\W-E-101\_E-111\_COLLECTOR SYSTEM.DWG  
Saved: 10/24/2018 11:17:52 PM. Plotted: 10/26/2018 10:42:05 AM. Current User: Yarnell, Paul. Last Saved By: 1693



WEAVER WIND LLC  
129 MIDDLE STREET  
PORTLAND, ME 04101

PRELIMINARY PLANS  
NOT FOR CONSTRUCTION



IT IS A VIOLATION OF LAW FOR ANY PERSON UNLESS THEY ARE ACTING UNDER THE SUPERVISION OF A LICENSED PROFESSIONAL ENGINEER, ARCHITECT, LANDSCAPE ARCHITECT OR LAND SURVEYOR TO SEAL AN INSTRUMENT OR SEAL THE STAMP OF A LICENSED PROFESSIONAL IS ALTERED, THE ALTERING ENGINEER, ARCHITECT, LANDSCAPE ARCHITECT OR LAND SURVEYOR SHALL STAMP THE DOCUMENT AND INCLUDE THE NOTATION "ALTERED BY FOLLOWED BY THEIR SIGNATURE, THE DATE OF SUCH ALTERATION, AND A SPECIFIC DESCRIPTION OF THE ALTERATION."

**WEAVER WIND PROJECT**

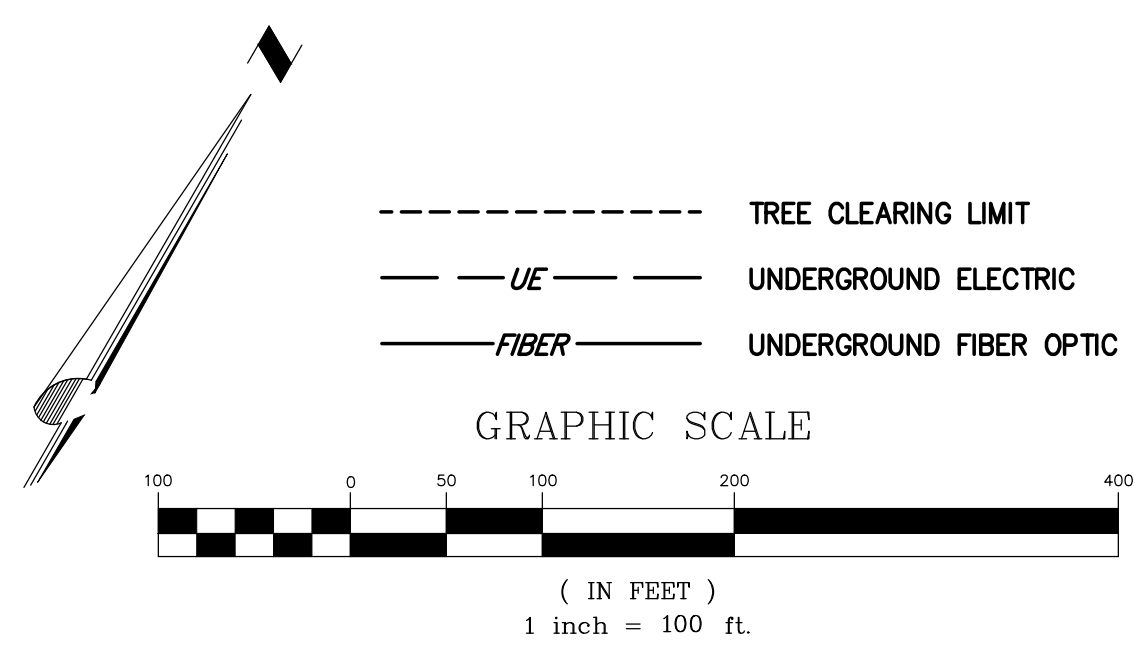
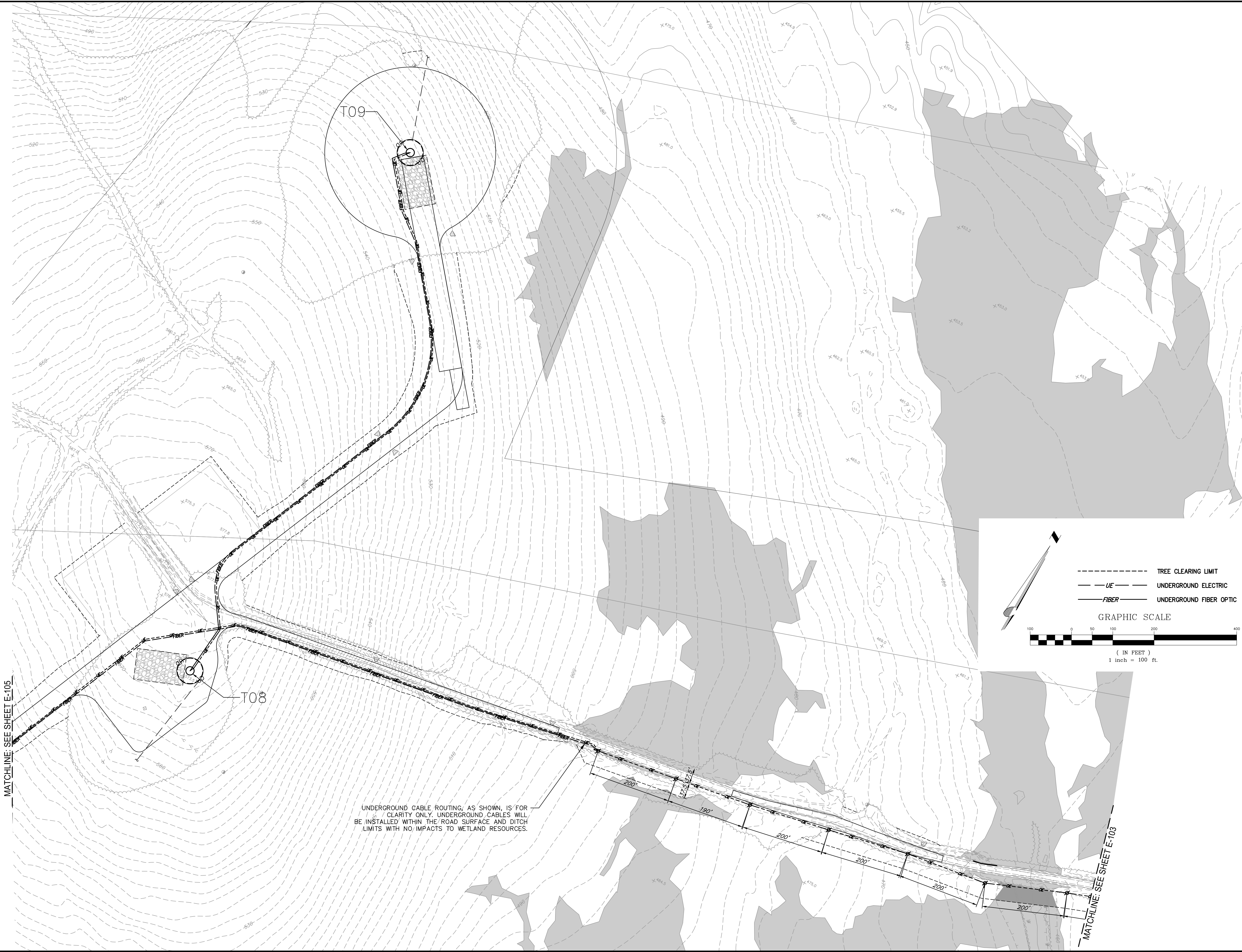
**COLLECTOR SYSTEM**

No.	Submittal / Revision	App'd. By	Date
0	ISSUED FOR D.E.P. PERMIT	JF PY	10/24/2018

Designed By: TT	Drawn By: PY	Checked By: JF
Issue Date: 9/21/2018	Project No: 32916	Scale: AS SHOWN

Drawing No.:


**W-E-104**



File: \\CHA-LFP-COM\PROJ\PROJECTS\ANY\4132916\CADD\ACAD\CIVIL\SHEET FILES\W-E-101\_E-111\_COLLECTOR SYSTEM.DWG  
Saved: 10/24/2018 11:17:52 PM. Plotted: 10/26/2018 10:42:18 AM. Current User: Yarnell, Paul>LastSavedBy: 1693

WEAVER WIND LLC  
129 MIDDLE STREET  
PORTLAND, ME 04101

PRELIMINARY PLANS  
NOT FOR CONSTRUCTION



IT IS A VIOLATION OF LAW FOR ANY PERSON UNLESS THEY ARE ACTING UNDER THE SUPERVISION OF A LICENSED PROFESSIONAL ENGINEER, ARCHITECT, LANDSCAPE ARCHITECT OR LAND SURVEYOR TO SEAL ANY PLAN OR MAP. IF AN ENGINEER'S STAMP OF A LICENSED PROFESSIONAL IS ALTERED, THE ALTERING ENGINEER, ARCHITECT, LANDSCAPE ARCHITECT OR LAND SURVEYOR SHALL STAMP THE DOCUMENT AND INCLUDE THE NOTATION "ALTERED BY FOLLOWED BY THEIR SIGNATURE, THE DATE OF SUCH ALTERATION, AND A SPECIFIC DESCRIPTION OF THE ALTERATION."

WEAVER WIND PROJECT

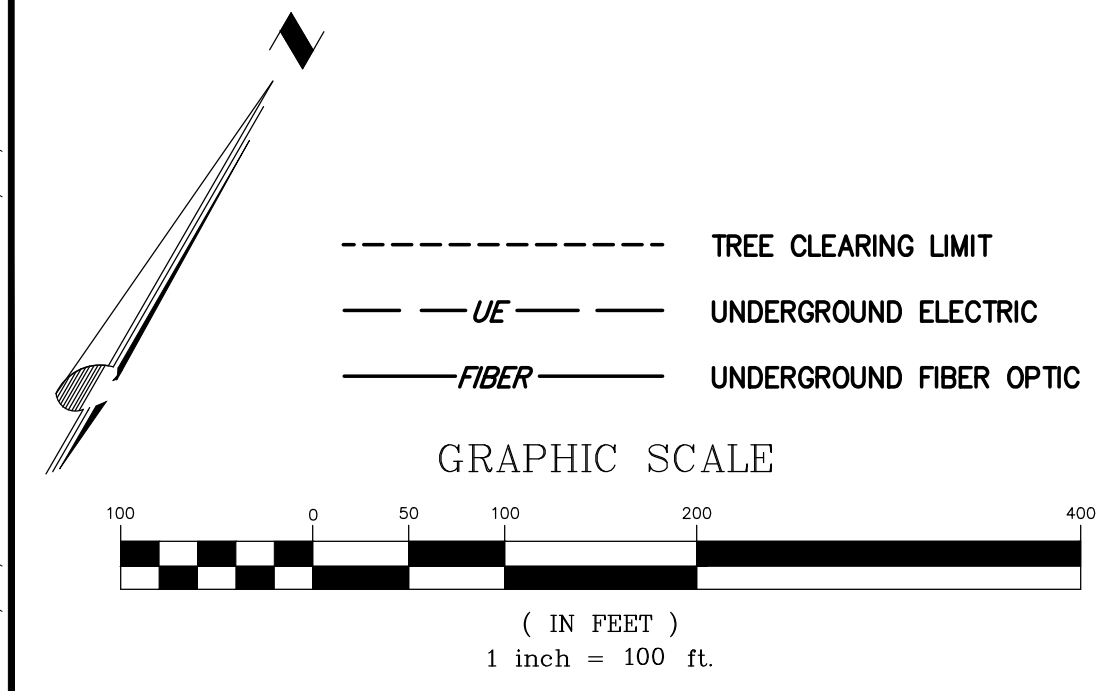
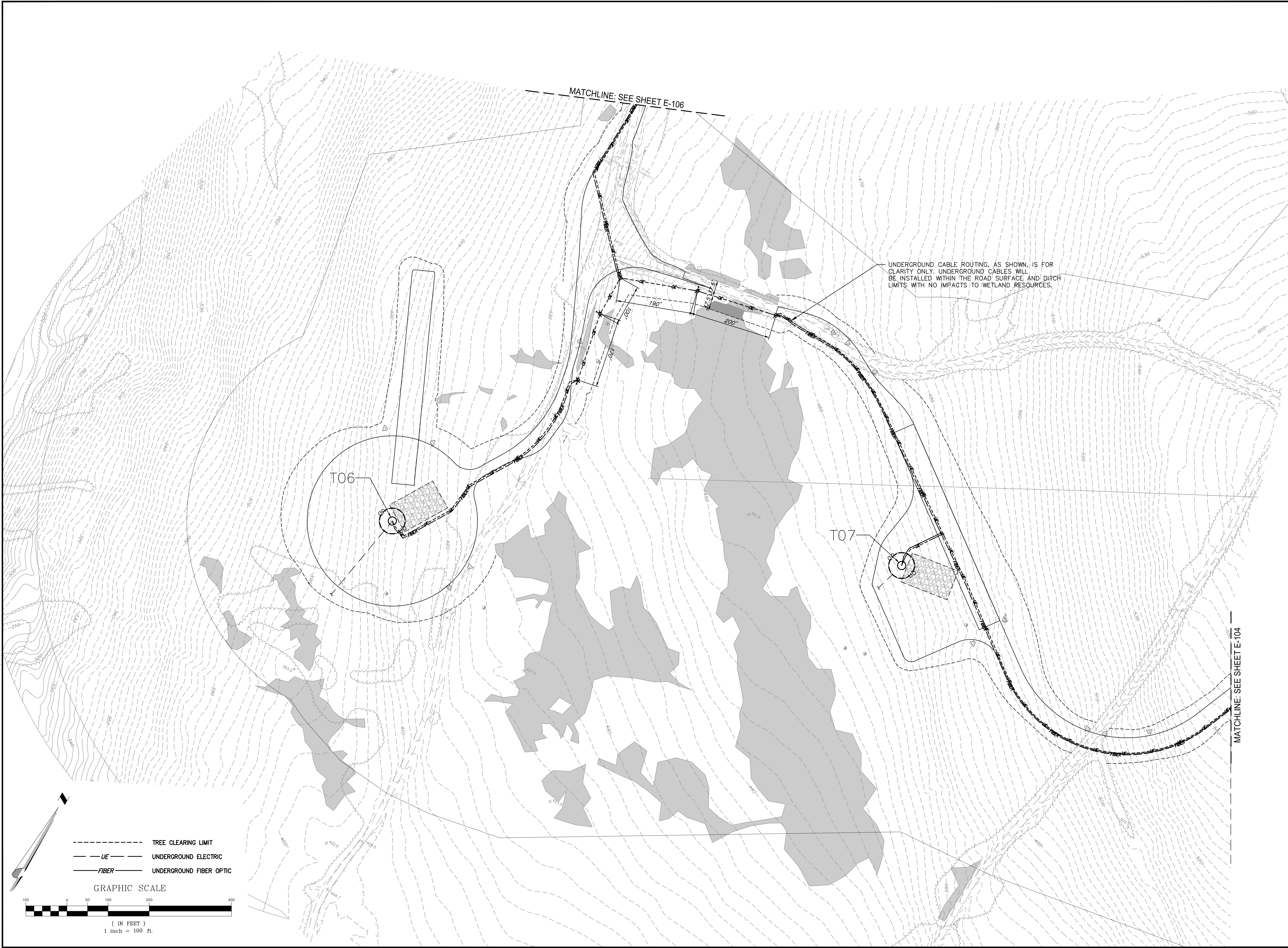
COLLECTOR SYSTEM

No.	Submitted / Revision	App'd. By	Date
0	ISSUED FOR D.E.P. PERMIT	JF PY	10/24/2018

Designed By: TT	Drawn By: PY	Checked By: JF
Issue Date: 9/21/2018	Project No: 32916	Scale: AS SHOWN

Drawing No.:


**W-E-105**



File: \\CHA-LFP.COM\PROJ\PROJECTS\ANY\4132916\CADD\CAD\CIVIL\SHEET FILES\W-E-101\_E-111\_COLLECTOR SYSTEM.DWG  
Saved: 10/24/2018 11:17:52 PM. Plotted: 10/26/2018 10:42:30 AM. Current User: Yarnell, Paul. Last Saved By: 1693

WEAVER WIND LLC  
129 MIDDLE STREET  
PORTLAND, ME 04101

**PRELIMINARY PLANS**  
**NOT FOR CONSTRUCTION**



IT IS A VIOLATION OF LAW FOR ANY PERSON UNLESS THEY ARE ACTING UNDER THE SUPERVISION OF A LICENSED PROFESSIONAL ENGINEER, ARCHITECT, LANDSCAPE ARCHITECT OR LAND SURVEYOR TO ALTER, ADD, DELETE, DIMENSION, DIMINISH, OR STAMP OF A LICENSED PROFESSIONAL IS ALTERED. THE ALTERING ENGINEER, ARCHITECT, LANDSCAPE ARCHITECT OR LAND SURVEYOR SHALL STAMP THE DOCUMENT AND INCLUDE THE NOTATION "ALTERED BY" FOLLOWED BY THEIR SIGNATURE, THE DATE OF SUCH ALTERATION, AND A SPECIFIC DESCRIPTION OF THE ALTERATION.

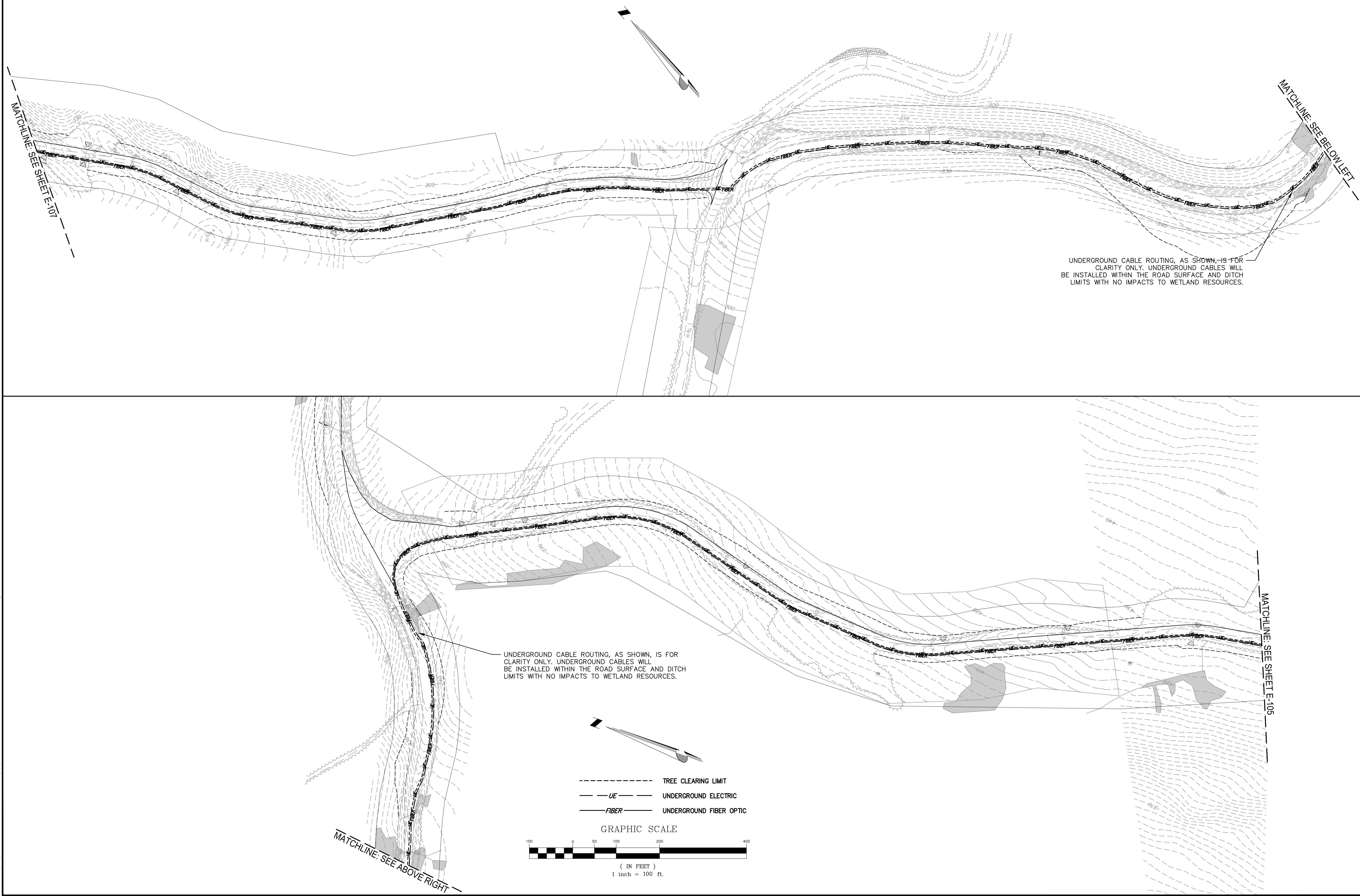
**WEAVER WIND PROJECT**

**COLLECTOR SYSTEM**

No.	Submittal / Revision	App'd.	By	Date
0	ISSUED FOR D.E.P. PERMIT	JF	PY	10/24/2018

Designed By: TT	Drawn By: PY	Checked By: JF
Issue Date: 9/21/2018	Project No: 32916	Scale: AS SHOWN


Drawing No.:  
**W-E-106**



File: \\CHA-LFP-COM\PROJ\PROJECTS\ANY\4\32916\CADD\CADD\W-E-101\_E-111\_COLLECTOR\_SYSTEM.DWG  
Saved: 10/24/2018 11:17:52 PM Plotted: 10/26/2018 10:42:51 AM Current User: \\omell; Paul; Last Saved By: 1693

WEAVER WIND LLC  
 129 MIDDLE STREET  
 PORTLAND, ME 04101

**PRELIMINARY PLANS**  
**NOT FOR CONSTRUCTION**



IT IS A VIOLATION OF LAW FOR ANY PERSON UNLESS THEY ARE ACTING UNDER THE DIRECTION OF A LICENSED PROFESSIONAL ENGINEER, ARCHITECT, LANDSCAPE ARCHITECT OR LAND SURVEYOR TO USE HIS OR HER NAME OR SEAL IN CONNECTION WITH THE STAMP OF A LICENSED PROFESSIONAL IS ALTERED, THE ALTERING ENGINEER, ARCHITECT, LANDSCAPE ARCHITECT OR LAND SURVEYOR SHALL STAMP THE DOCUMENT AND INCLUDE THE NOTATION "ALTERED BY FOLLOWED BY THEIR SIGNATURE, THE DATE OF SUCH ALTERATION, AND A SPECIFIC DESCRIPTION OF THE ALTERATION."

**WEAVER WIND PROJECT**

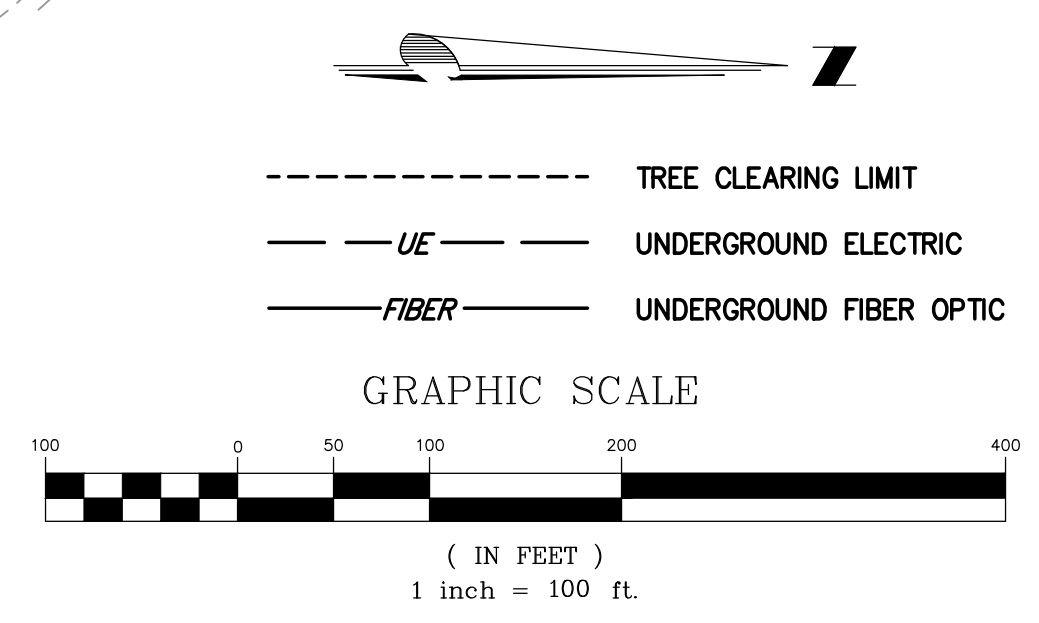
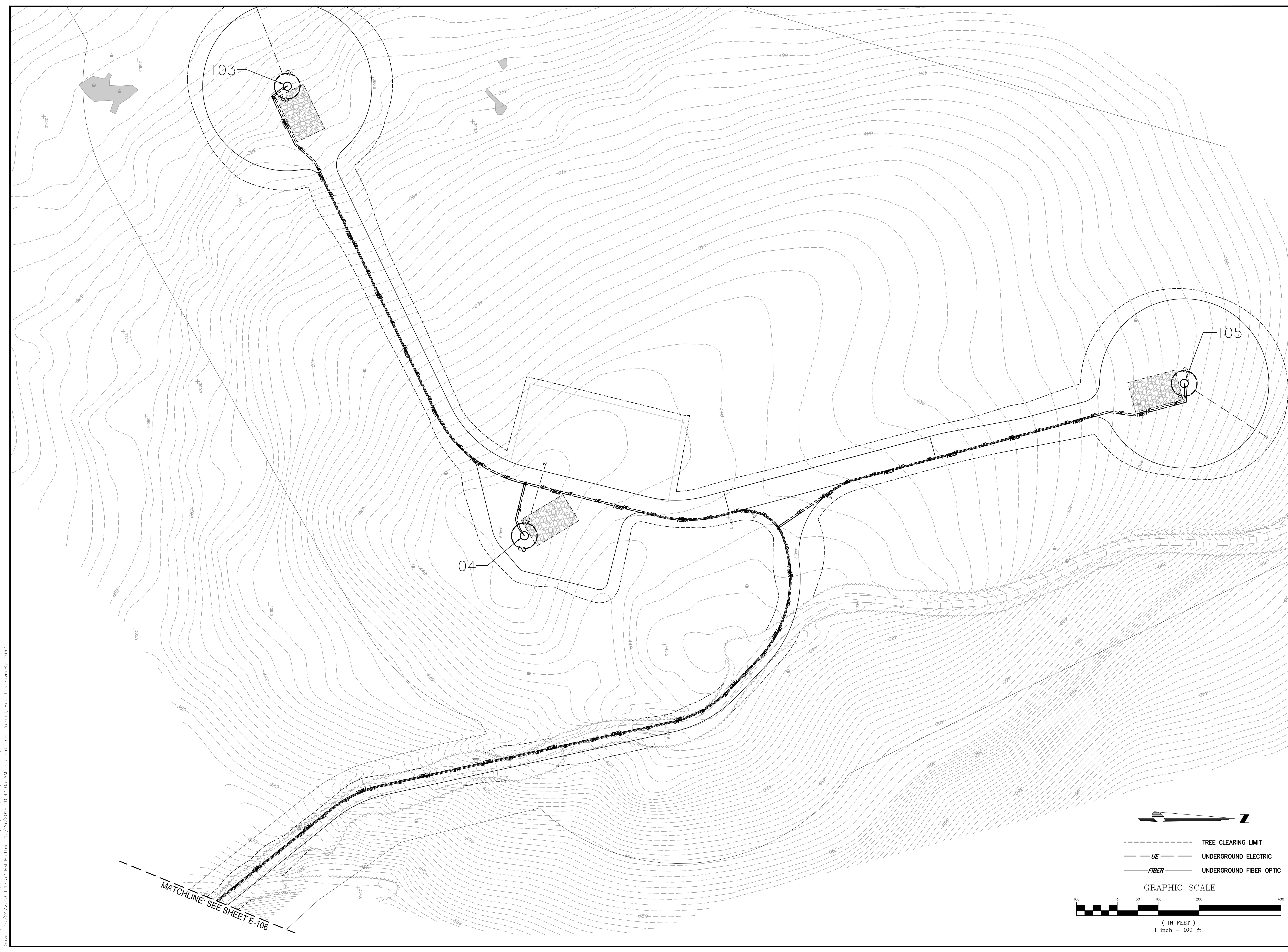
**COLLECTOR SYSTEM**

No.	Submittal / Revision	App'd.	By	Date
0	ISSUED FOR D.E.P. PERMIT	JF	PY	10/24/2018

Designed By: TT	Drawn By: PY	Checked By: JF
Issue Date: 9/21/2018	Project No: 32916	Scale: AS SHOWN

Drawing No.:

**W-E-107**




File: \\CHA-LFP-COM\PROJ\PROJECTS\ANY\432916\CADD\CIVIL\SHEET FILES\W-E-107\_E-111\_COLLECTOR SYSTEM.DWG  
 Saved: 10/24/2018 11:17:52 PM. Plotted: 10/26/2018 10:43:03 AM. Current User: Yarnell, Paul. Last Saved By: 1693



WEAVER WIND LLC  
129 MIDDLE STREET  
PORTLAND, ME 04101

PRELIMINARY PLANS  
NOT FOR CONSTRUCTION



IT IS A VIOLATION OF LAW FOR ANY PERSON UNLESS THEY ARE ACTING UNDER THE SUPERVISION OF A LICENSED PROFESSIONAL ENGINEER, ARCHITECT, LANDSCAPE ARCHITECT OR LAND SURVEYOR TO ALTER, ADD, DELETE, DIMENSION, DIMINISH OR IN ANY MANNER ALTER THE STAMP OF A LICENSED PROFESSIONAL IS ALTERED. THE ALTERING ENGINEER, ARCHITECT, LANDSCAPE ARCHITECT OR LAND SURVEYOR SHALL STAMP THE DOCUMENT AND INCLUDE THE NOTATION "ALTERED BY" FOLLOWED BY THEIR SIGNATURE, THE DATE OF SUCH ALTERATION, AND A SPECIFIC DESCRIPTION OF THE ALTERATION.

WEAVER WIND PROJECT

COLLECTOR SYSTEM

No.	Submitted / Revision	App'd. By	Date
0	ISSUED FOR D.E.P. PERMIT	JF PY	10/24/2018

Designed By: TT	Drawn By: PY	Checked By: JF
Issue Date: 9/21/2018	Project No: 32916	Scale: AS SHOWN

Drawing No.:

**W-E-108**

File: \\CHA-LFP-COM\PROJ\PROJECTS\ANY\432916\CADD\ACAD\CIVIL\SHEET FILES\W-E-101\_E-111\_COLLECTOR SYSTEM.DWG  
Saved: 10/24/2018 11:17:52 PM. Plotted: 10/26/2018 10:43:15 AM. Current User: Yarnell, Paul. Last Saved By: 1693




--- TREE CLEARING LIMIT  
 — OE — OVERHEAD ELECTRIC  
 ∅ OVERHEAD ELECTRIC POLE  
 — EPGW — ELECTRIC POLE GUY WIRE  
 — UE — UNDERGROUND ELECTRIC  
 — FIBER — UNDERGROUND FIBER OPTIC

GRAPHIC SCALE

( IN FEET )  
1 inch = 100 ft.

WEAVER WIND LLC  
 129 MIDDLE STREET  
 PORTLAND, ME 04101

PRELIMINARY PLANS  
 NOT FOR CONSTRUCTION



IT IS A VIOLATION OF LAW FOR ANY PERSON UNLESS THEY ARE ACTING UNDER THE SUPERVISION OF A LICENSED PROFESSIONAL ENGINEER, ARCHITECT, LANDSCAPE ARCHITECT OR LAND SURVEYOR TO ALTER, ADD TO OR REMOVE ANY PART OF THE STAMP OF A LICENSED PROFESSIONAL IS ALTERED. THE ALTERING ENGINEER, ARCHITECT, LANDSCAPE ARCHITECT OR LAND SURVEYOR SHALL STAMP THE DOCUMENT AND INCLUDE THE NOTATION ALTERED BY FOLLOWED BY THEIR SIGNATURE, THE DATE OF SUCH ALTERATION, AND A SPECIFIC DESCRIPTION OF THE ALTERATION.

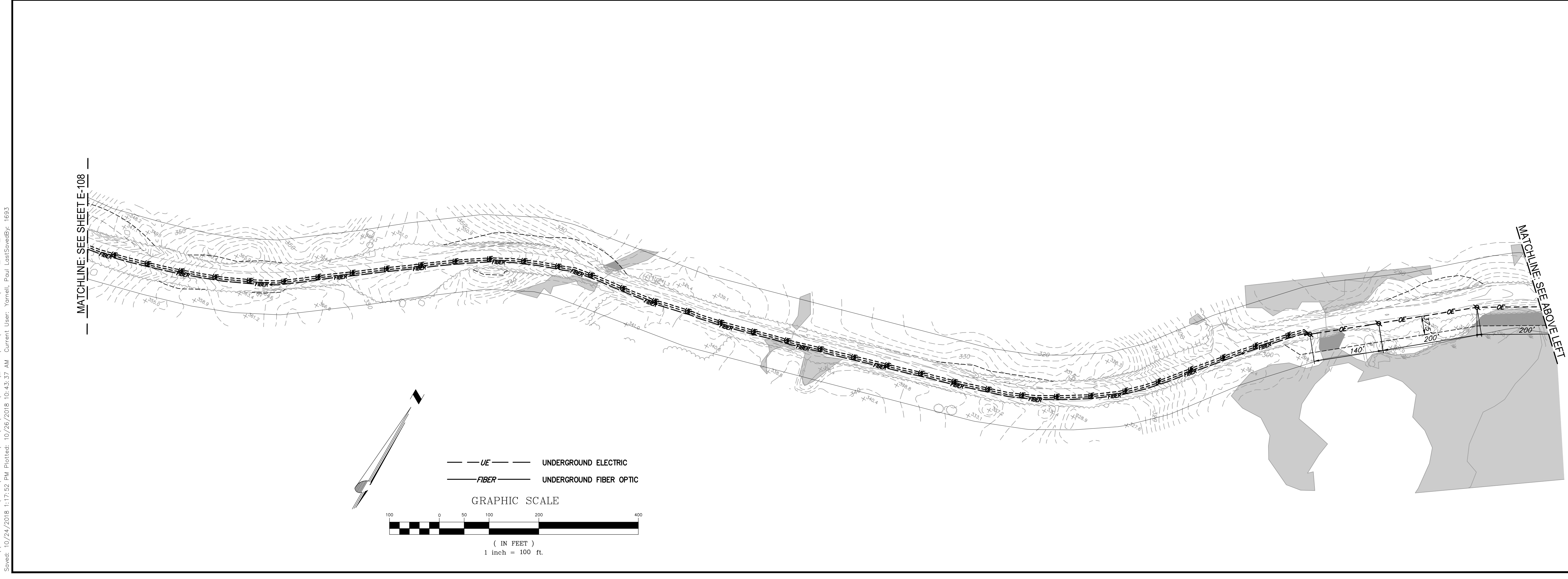
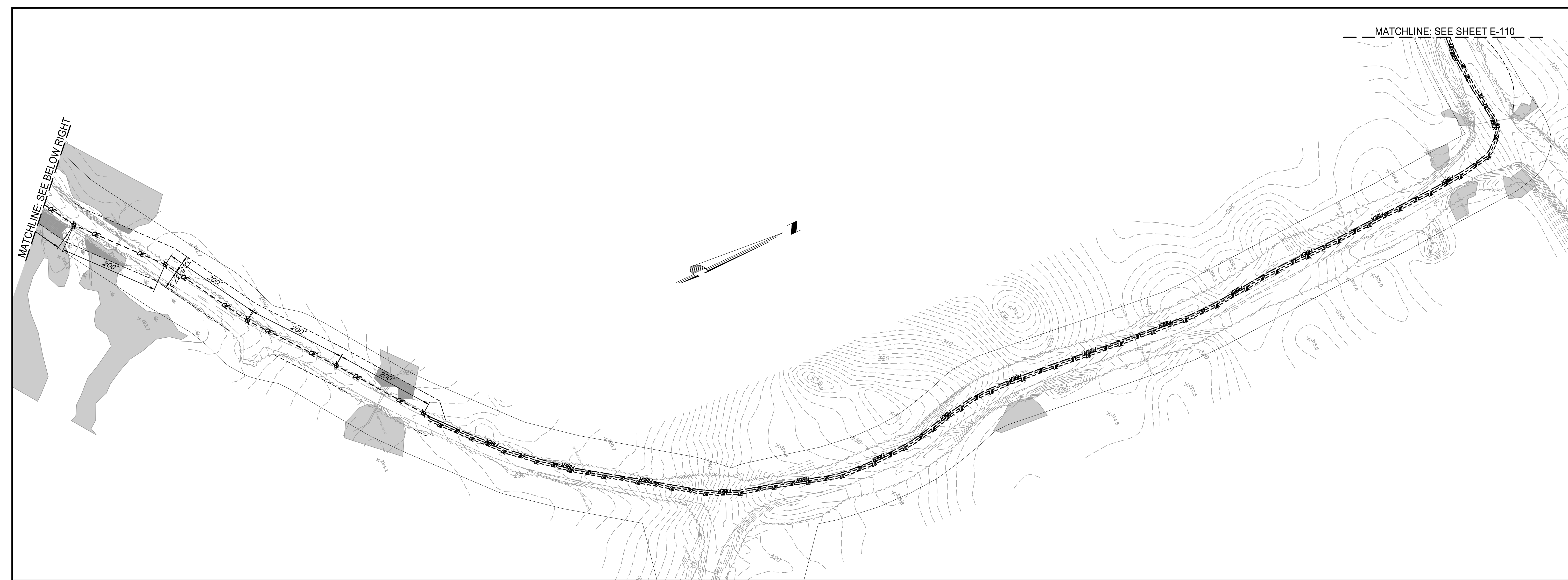
**WEAVER WIND PROJECT**

**COLLECTOR SYSTEM**

No.	Submittal / Revision	App'd. By	Date
0	ISSUED FOR D.E.P. PERMIT	JF PY	10/24/2018

Designed By:	Drawn By:	Checked By:
TT	PY	JF
Issue Date:	Project No:	Scale:
9/21/2018	32916	AS SHOWN


Drawing No.:  
**W-E-109**



File: \\CHA-LFP-COM\PROJ\PROJECTS\ANY\4\32916\CADD\ACAD\CIVIL\SHEET FILES\W-E-101\_E-111\_COLLECTOR\_SYSTEM.DWG  
 Saved: 10/24/2018 11:17:52 PM. Plotted: 10/26/2018 10:43:37 AM. Current User: Yarnell, Paul. Last Saved By: 1693

WEAVER WIND LLC  
129 MIDDLE STREET  
PORTLAND, ME 04101

PRELIMINARY PLANS  
NOT FOR CONSTRUCTION



IT IS A VIOLATION OF LAW FOR ANY PERSON UNLESS THEY ARE ACTING UNDER THE DIRECTION OF A LICENSED PROFESSIONAL ENGINEER, ARCHITECT, LANDSCAPE ARCHITECT OR LAND SURVEYOR TO ALTER AN I.P.S. OR I.M.A. IF AN I.P.S. OR I.M.A. STAMP OF A LICENSED PROFESSIONAL IS ALTERED, THE ALTERING ENGINEER, ARCHITECT, LANDSCAPE ARCHITECT OR LAND SURVEYOR SHALL STAMP THE DOCUMENT AND INCLUDE THE NOTATION "ALTERED BY FOLLOWED BY THEIR SIGNATURE, THE DATE OF SUCH ALTERATION, AND A SPECIFIC DESCRIPTION OF THE ALTERATION."



**WEAVER WIND PROJECT**

**COLLECTOR SYSTEM**

No.	Submittal / Revision	App'd.	By	Date
0	ISSUED FOR D.E.P. PERMIT	JF	PY	10/24/2018

Designed By: TT	Drawn By: PY	Checked By: JF
Issue Date: 9/21/2018	Project No: 32916	Scale: AS SHOWN


Drawing No.: **W-E-110**



File: \\CHA-LFP.COM\PROJECTS\ANY\4132916\CADD\ACAD\CIVIL\SHEET FILES\W-E-101\_E-111\_COLLECTOR SYSTEM.DWG  
Saved: 10/24/2018 11:17:52 PM. Plotted: 10/26/2018 10:43:59 AM. Current User: Yonelli, Paul. Last Saved By: 1693

WEAVER WIND LLC  
129 MIDDLE STREET  
PORTLAND, ME 04101

PRELIMINARY PLANS  
NOT FOR CONSTRUCTION



IT IS A VIOLATION OF LAW FOR ANY PERSON UNLESS THEY ARE ACTING UNDER THE SUPERVISION OF A LICENSED PROFESSIONAL ENGINEER, ARCHITECT, LANDSCAPE ARCHITECT OR LAND SURVEYOR TO ALTER, ADD, DELETE, DIMENSION, RELOCATE, OR OTHERWISE CHANGE THE STAMP OF A LICENSED PROFESSIONAL IS ALTERED. THE ALTERING ENGINEER, ARCHITECT, LANDSCAPE ARCHITECT OR LAND SURVEYOR SHALL STAMP THE DOCUMENT AND INCLUDE THE NOTATION "ALTERED BY FOLLOWED BY THEIR SIGNATURE, THE DATE OF SUCH ALTERATION, AND A SPECIFIC DESCRIPTION OF THE ALTERATION."

**WEAVER WIND PROJECT**

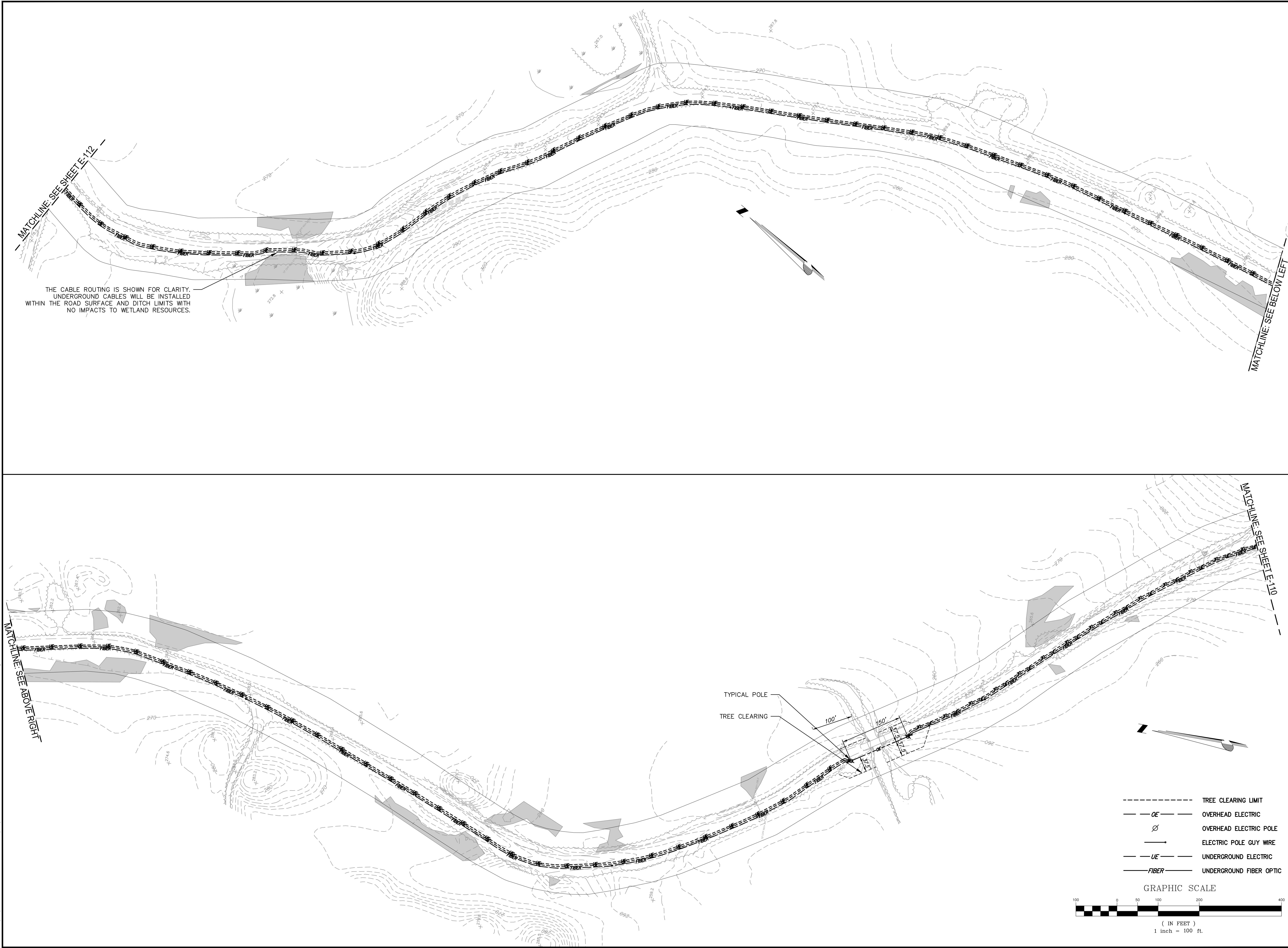
**COLLECTOR SYSTEM**

No.	Submittal / Revision	App'd.	By	Date
0	ISSUED FOR D.E.P. PERMIT	JF	PY	10/24/2018

Designed By: TT	Drawn By: PY	Checked By: JF
Issue Date: 9/21/2018	Project No: 32916	Scale: AS SHOWN

Drawing No.:

**W-E-111**




THE CABLE ROUTING IS SHOWN FOR CLARITY. UNDERGROUND CABLES WILL BE INSTALLED WITHIN THE ROAD SURFACE AND DITCH LIMITS WITH NO IMPACTS TO WETLAND RESOURCES.

File: \\CHA-LFP-COM\PROJ\PROJECTS\ANY\4\32916\CADD\ACAD\CIVIL\SHEET FILES\W-E-101\_E-111\_COLLECTOR SYSTEM.DWG  
Saved: 10/24/2018 11:17:52 PM. Plotted: 10/26/2018 10:44:21 AM. Current User: Yarnell, Paul. Last Saved By: 1693

WEAVER WIND LLC  
129 MIDDLE STREET  
PORTLAND, ME 04101

PRELIMINARY PLANS  
NOT FOR CONSTRUCTION



IT IS A VIOLATION OF LAW FOR ANY PERSON UNLESS THEY ARE ACTING UNDER THE SUPERVISION OF A LICENSED PROFESSIONAL ENGINEER, ARCHITECT, LANDSCAPE ARCHITECT OR LAND SURVEYOR TO ALTER AN I.P. OR M.P. IF AN I.P. OR M.P. THE STAMP OF A LICENSED PROFESSIONAL IS ALTERED, THE ALTERING ENGINEER, ARCHITECT, LANDSCAPE ARCHITECT OR LAND SURVEYOR SHALL STAMP THE DOCUMENT AND INCLUDE THE NOTATION "ALTERED BY FOLLOWED BY THEIR SIGNATURE, THE DATE OF SUCH ALTERATION, AND A SPECIFIC DESCRIPTION OF THE ALTERATION."

**WEAVER WIND PROJECT**

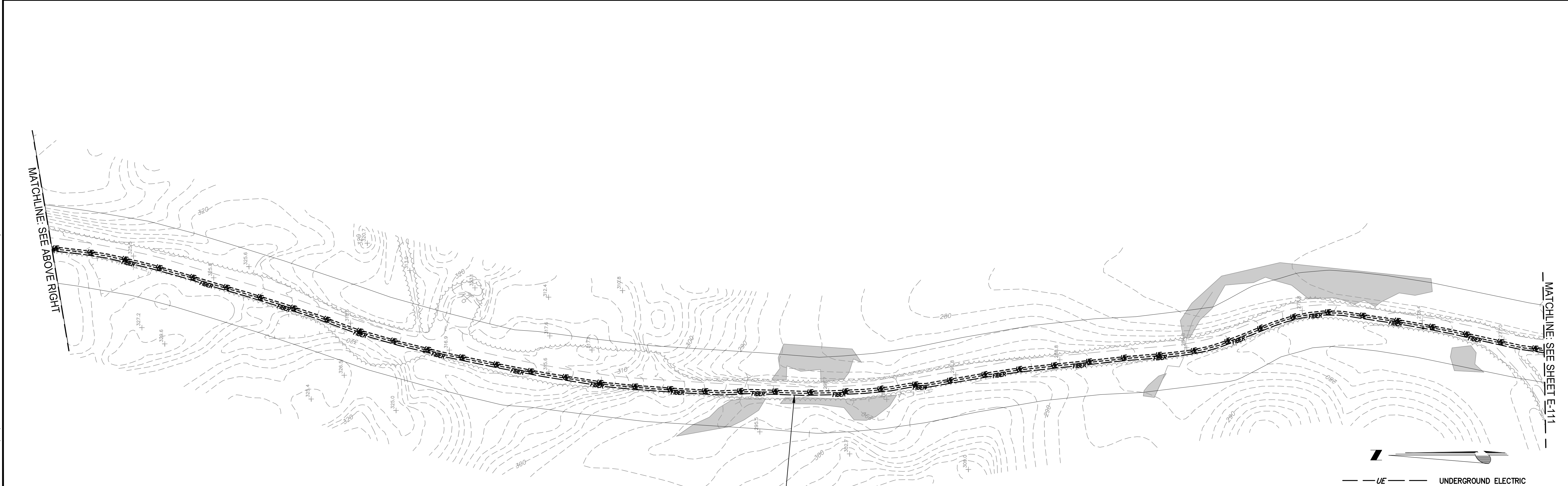
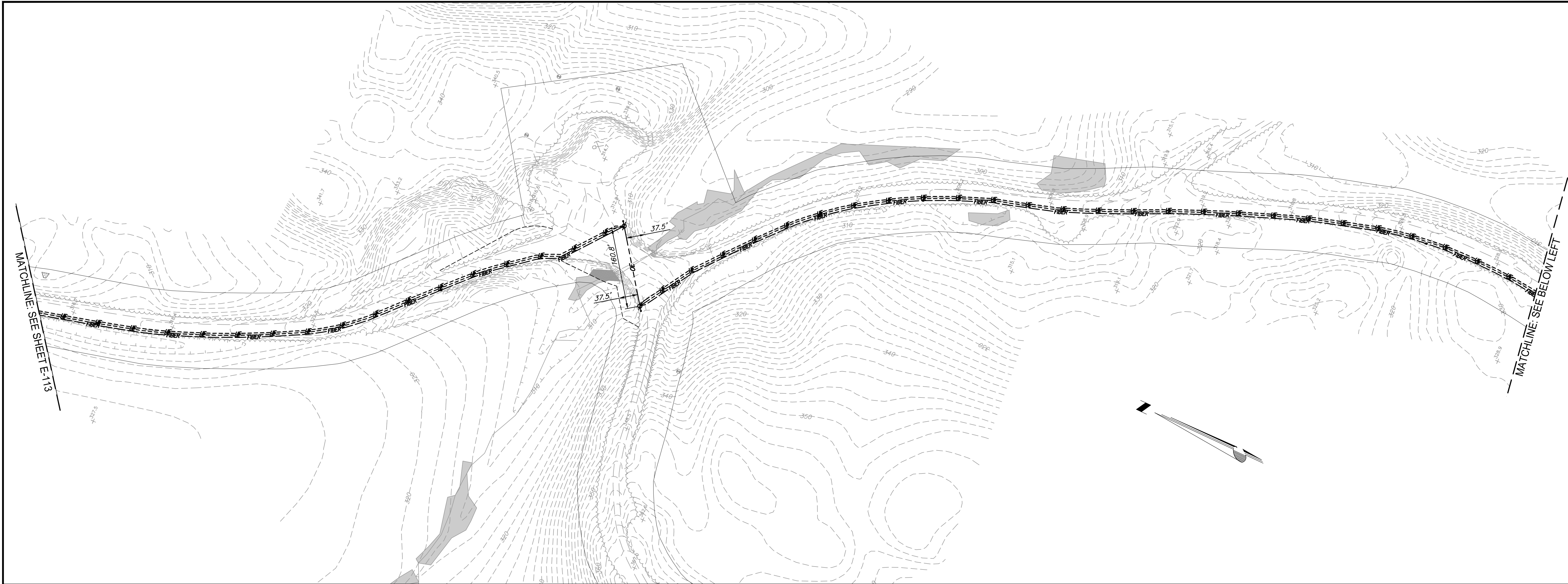
**COLLECTOR SYSTEM**

No.	Submittal / Revision	App'd.	By	Date
0	ISSUED FOR D.E.P. PERMIT	JF	PY	10/24/2018

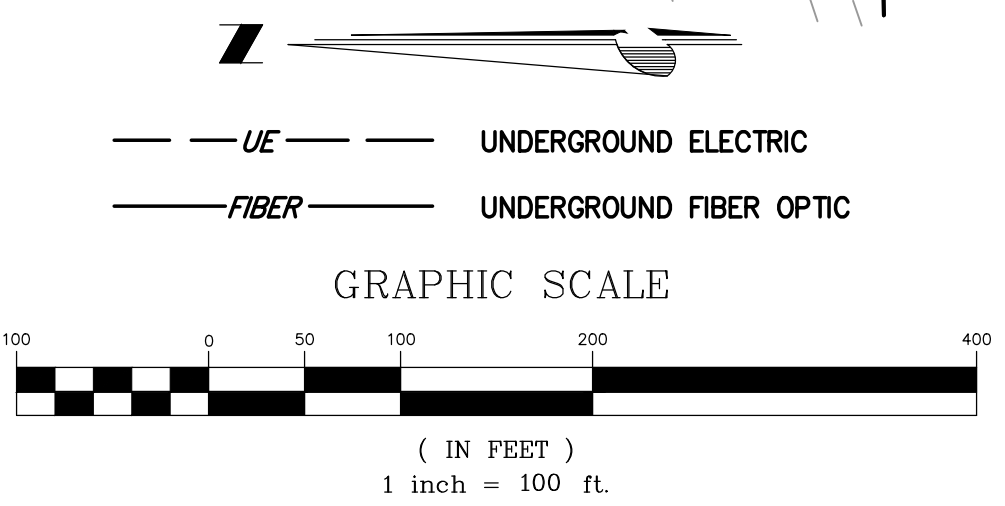
Designed By: TT	Drawn By: PY	Checked By: JF
Issue Date: 9/21/2018	Project No: 32916	Scale: AS SHOWN

Drawing No.:

**W-E-112**




UNDERGROUND CABLE ROUTING, AS SHOWN, IS FOR CLARITY ONLY. UNDERGROUND CABLES WILL BE INSTALLED WITHIN THE ROAD SURFACE AND DITCH LIMITS WITH NO IMPACTS TO WETLAND RESOURCES.



File: \\CHA-LFP.COM\PROJ\PROJECTS\ANY\4132916\CADD\ACAD\CIVIL\SHEET FILES\W-E-112\_E-112\_L121\_COLLECTOR\_SYSTEM.DWG  
Saved: 10/24/2018 1:31:57 PM. Plotted: 10/26/2018 10:51:00 AM. Current User: 'ornell, Paul' Last Saved By: 1693

WEAVER WIND LLC  
129 MIDDLE STREET  
PORTLAND, ME 04101

**PRELIMINARY PLANS  
NOT FOR CONSTRUCTION**



IT IS A VIOLATION OF LAW FOR ANY PERSON UNLESS THEY ARE ACTING UNDER THE DIRECTION OF A LICENSED PROFESSIONAL ENGINEER, ARCHITECT, LANDSCAPE ARCHITECT OR LAND SURVEYOR TO ALTER, ADD, DELETE, DIMENSION, RELOCATE, OR OTHERWISE MODIFY ANY PART OF A DESIGN OR PLAN. IF AN ALTERATION TO A DESIGN OR PLAN IS MADE, THE ALTERING PERSON SHALL STAMP THE DOCUMENT AND INCLUDE THE NOTATION "ALTERED BY FOLLOWED BY THEIR SIGNATURE, THE DATE OF SUCH ALTERATION, AND A SPECIFIC DESCRIPTION OF THE ALTERATION."

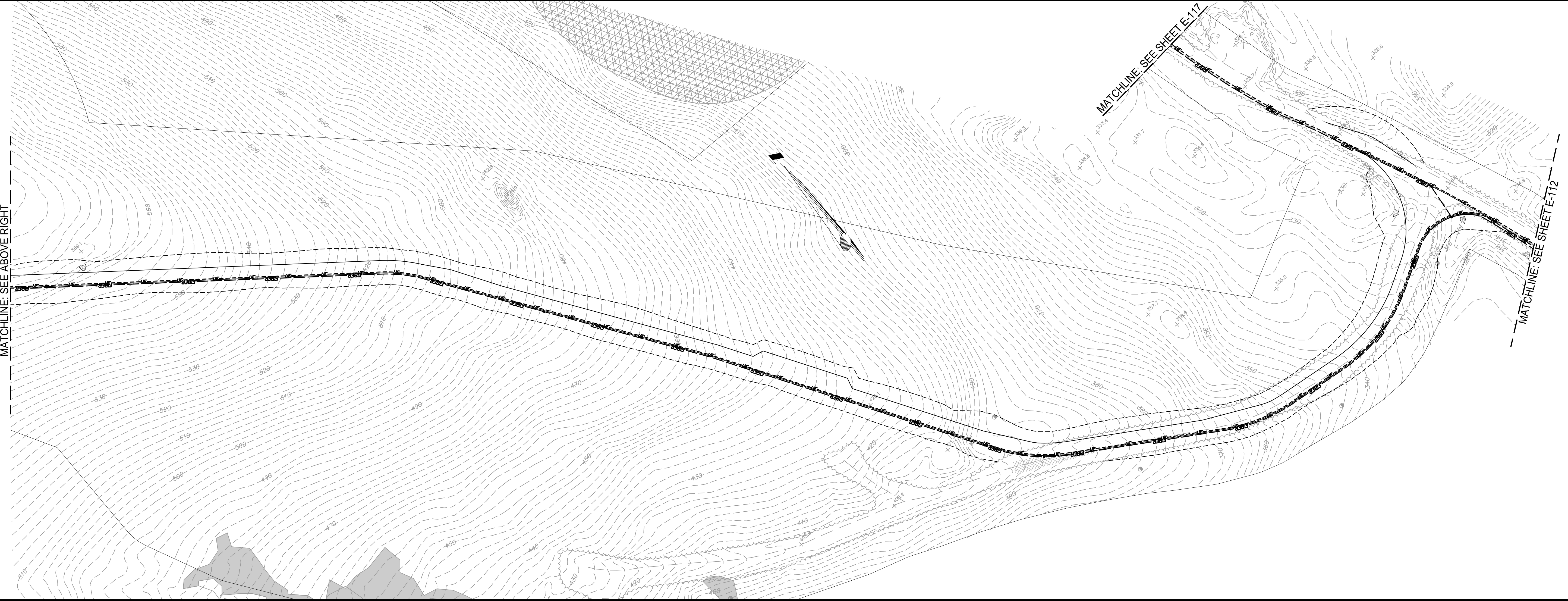
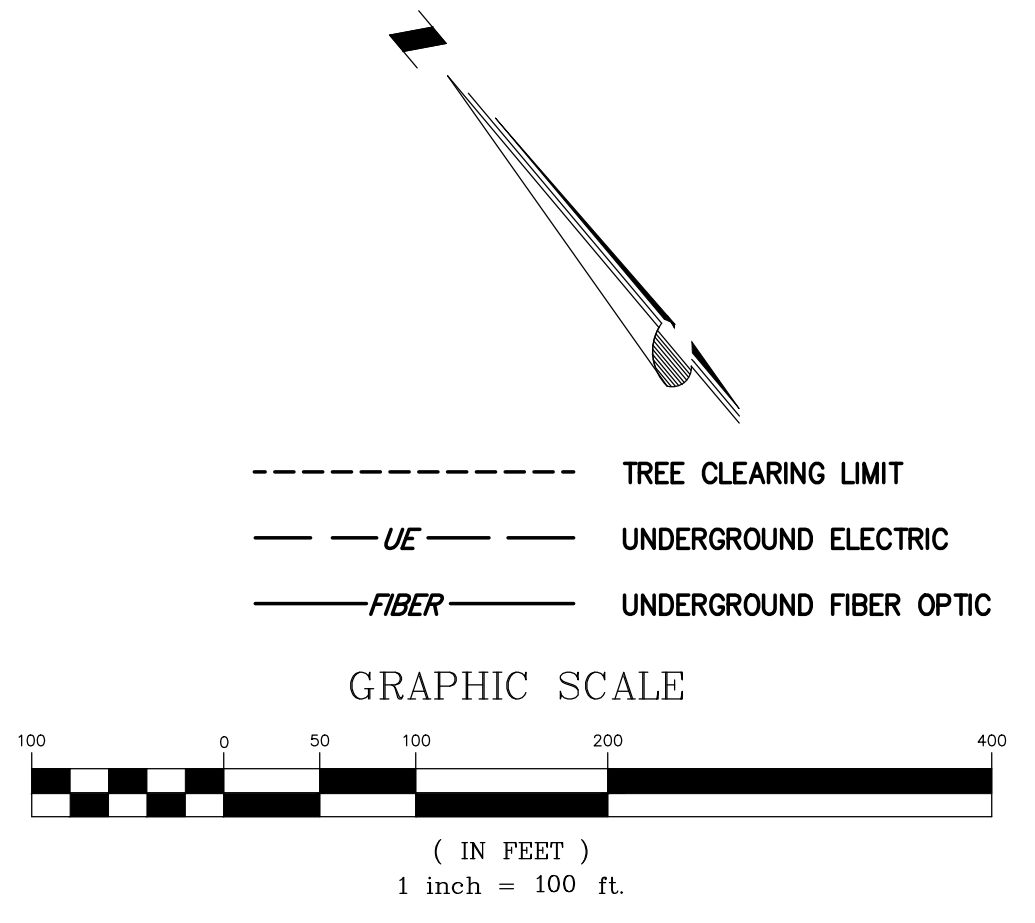
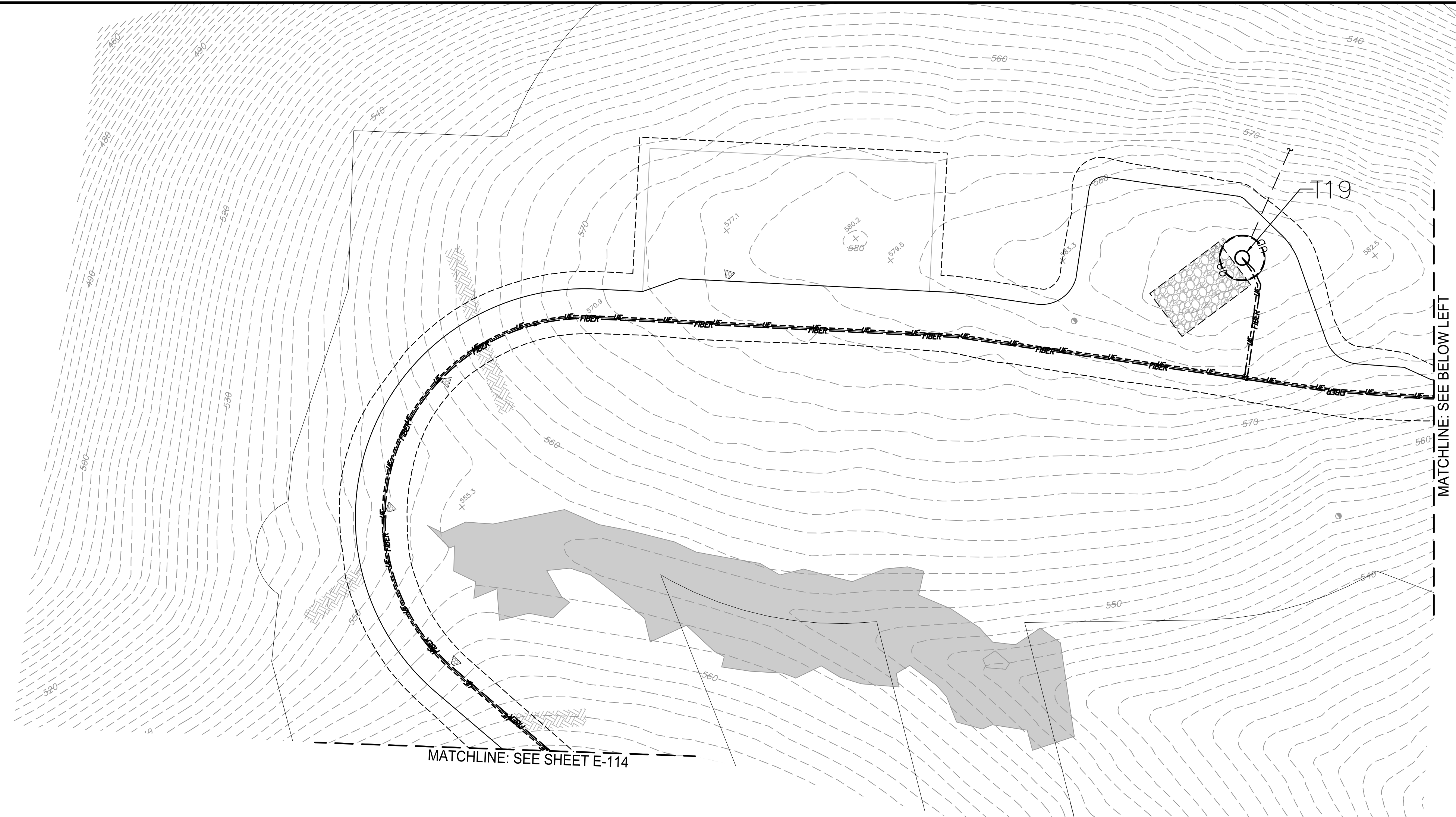
**WEAVER WIND PROJECT**

**COLLECTOR SYSTEM**

No.	Submittal / Revision	App'd. By	Date
0	ISSUED FOR D.E.P. PERMIT	JF PY	10/24/2018

Designed By: TT	Drawn By: PY	Checked By: JF
Issue Date: 9/21/2018	Project No: 32916	Scale: AS SHOWN


Drawing No.:  
**W-E-113**



File: \\CHA-LFP-COM\PROJ\PROJECTS\ANY\432916\CADD\ACAD\CIVIL\SHEET FILES\W-E-113\_E-121\_COLLECTOR\_SYSTEM.DWG  
Saved: 10/24/2018 1:31:57 PM. Plotted: 10/26/2018 10:51:21 AM. Current User: Yarnell, Paul. Last Saved By: 1693

WEAVER WIND LLC  
129 MIDDLE STREET  
PORTLAND, ME 04101

PRELIMINARY PLANS  
NOT FOR CONSTRUCTION



IT IS A VIOLATION OF LAW FOR ANY PERSON UNLESS THEY ARE ACTING UNDER THE DIRECTION OF A LICENSED PROFESSIONAL ENGINEER, ARCHITECT, LANDSCAPE ARCHITECT OR LAND SURVEYOR TO ALTER ANY PERMIT. IF AN ITEM BEARING THE STAMP OF A LICENSED PROFESSIONAL IS ALTERED, THE ALTERING ENGINEER, ARCHITECT, LANDSCAPE ARCHITECT OR LAND SURVEYOR SHALL STAMP THE DOCUMENT AND INCLUDE THE NOTATION "ALTERED BY FOLLOWED BY THEIR SIGNATURE, THE DATE OF SUCH ALTERATION, AND A SPECIFIC DESCRIPTION OF THE ALTERATION."

WEAVER WIND PROJECT

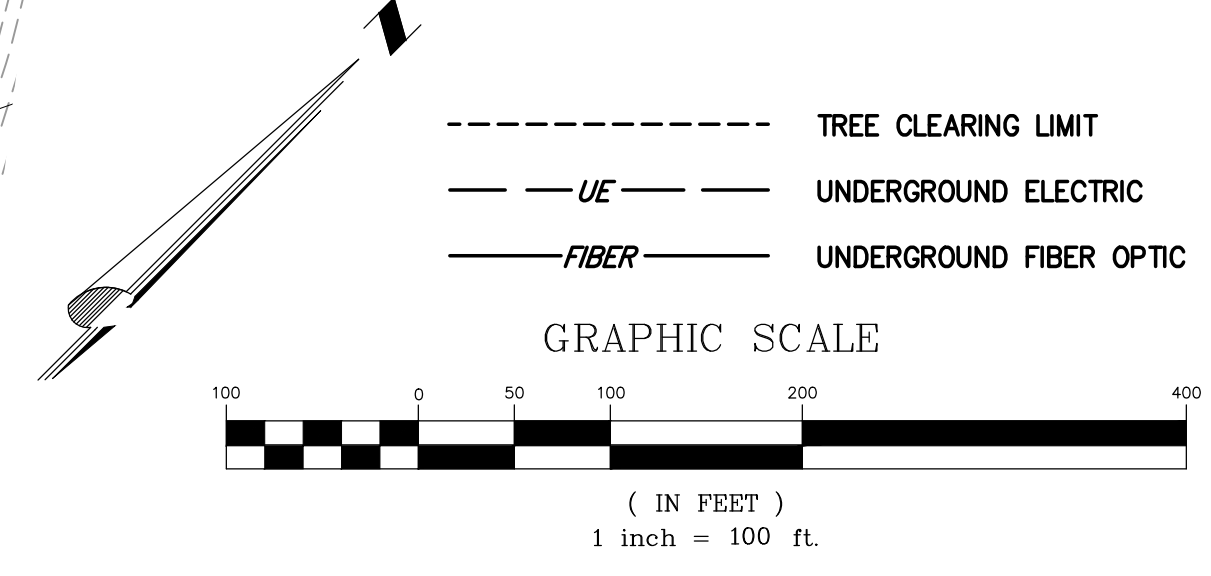
COLLECTOR SYSTEM

No.	Submittal / Revision	App'd. By	Date
0	ISSUED FOR D.E.P. PERMIT	JF PY	10/24/2018

Designed By:	Drawn By:	Checked By:
TT	PY	JF
Issue Date:	Project No:	Scale:
9/21/2018	32916	AS SHOWN


Drawing No.: **W-E-114**

File: \\CHA-LFP-COM\PROJ\PROJECTS\ANY\4132916\CADD\ACAD\CIVIL\SHEET FILES\W-E-114\_E-121\_COLLECTOR\_SYSTEM.DWG  
Saved: 10/24/2018 1:31:57 PM. Plotted: 10/26/2018 10:51:33 AM. Current User: Yarnell, Paul. Last Saved By: 1693



WEAVER WIND LLC  
129 MIDDLE STREET  
PORTLAND, ME 04101

PRELIMINARY PLANS  
NOT FOR CONSTRUCTION



IT IS A VIOLATION OF LAW FOR ANY PERSON UNLESS THEY ARE ACTING UNDER THE SUPERVISION OF A LICENSED PROFESSIONAL ENGINEER, ARCHITECT, LANDSCAPE ARCHITECT OR LANDSCAPE ARCHITECTURE FIRM TO ALTER, ADD TO, REMOVE OR OTHERWISE MODIFY THE SEAL OR STAMP OF A LICENSED PROFESSIONAL ENGINEER, ARCHITECT, LANDSCAPE ARCHITECT OR LANDSCAPE ARCHITECTURE FIRM. ANY PERSON WHO VIOLATES THIS SECTION SHALL BE PENALIZED BY THE BOARD OF PROFESSIONAL ENGINEERS, ARCHITECTS AND LANDSCAPE ARCHITECTS. THE VIOLATION SHALL BE PENALIZED BY THE BOARD OF PROFESSIONAL ENGINEERS, ARCHITECTS AND LANDSCAPE ARCHITECTS. THE VIOLATION SHALL BE PENALIZED BY THE BOARD OF PROFESSIONAL ENGINEERS, ARCHITECTS AND LANDSCAPE ARCHITECTS.

WEAVER WIND PROJECT

COLLECTOR SYSTEM

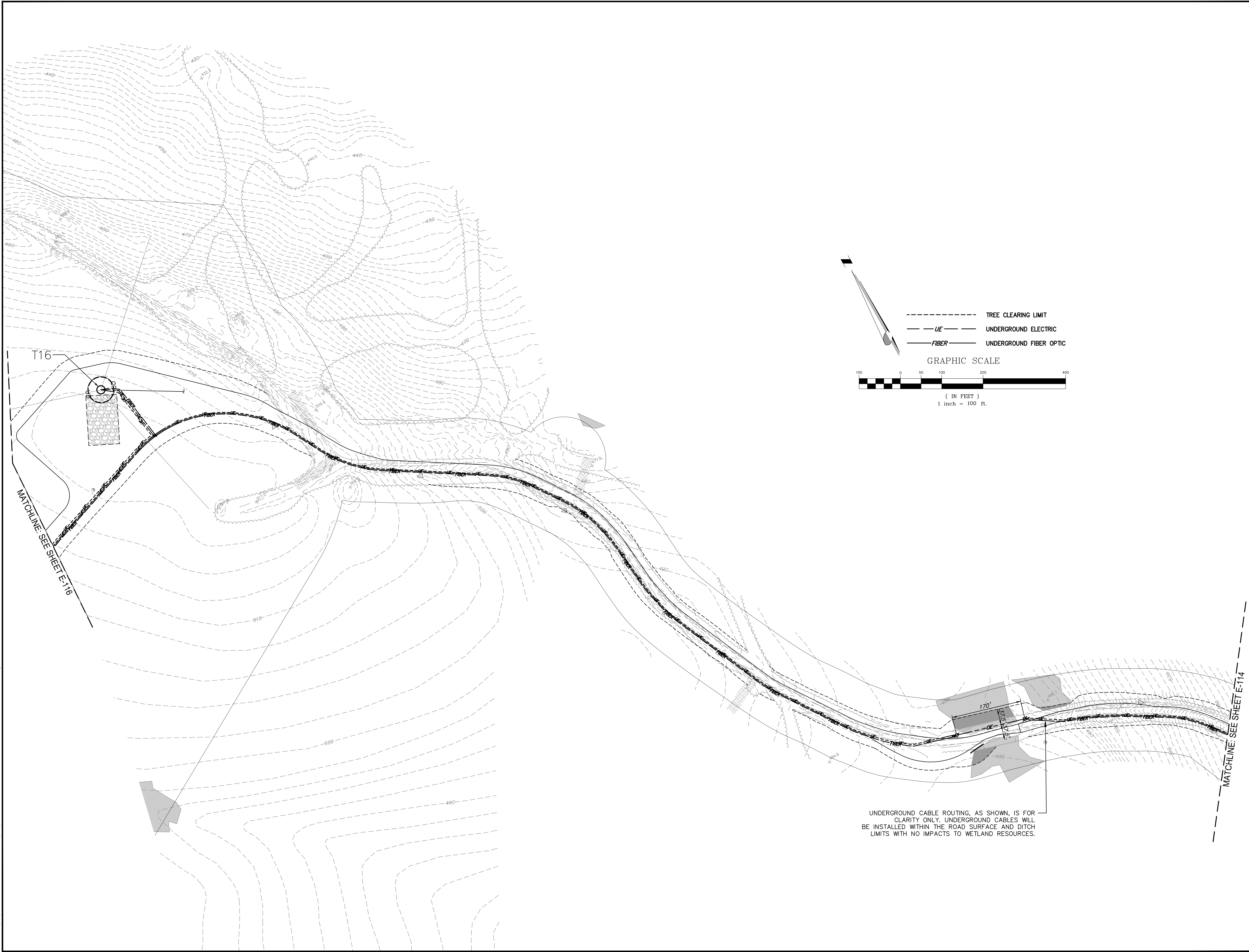
No.	Submittal / Revision	App'd.	By	Date
0	ISSUED FOR D.E.P. PERMIT	JF	PY	10/24/2018

Designed By: TT	Drawn By: PY	Checked By: JF
Issue Date: 9/21/2018	Project No: 32916	Scale: AS SHOWN

Drawing No.:

**W-E-115**

File: \\CHA-LFP.COM\PROJ\PROJECTS\ANY\4132916\CADD\CAD\CIVIL\SHEET FILES\W-E-115\_E-121\_COLLECTOR\_SYSTEM.DWG  
Saved: 10/24/2018 11:31:57 PM. Plotted: 10/26/2018 10:51:44 AM. Current User: Yarnell, Paul. Last Saved By: 1693



--- TREE CLEARING LIMIT  
 -UE- UNDERGROUND ELECTRIC  
 -FIBER- UNDERGROUND FIBER OPTIC

GRAPHIC SCALE  
 ( IN FEET )  
 1 inch = 100 ft.

UNDERGROUND CABLE ROUTING, AS SHOWN, IS FOR CLARITY ONLY. UNDERGROUND CABLES WILL BE INSTALLED WITHIN THE ROAD SURFACE AND DITCH LIMITS WITH NO IMPACTS TO WETLAND RESOURCES.


T16  
MATCHLINE: SEE SHEET E-116

MATCHLINE: SEE SHEET E-114



WEAVER WIND LLC  
129 MIDDLE STREET  
PORTLAND, ME 04101

PRELIMINARY PLANS  
NOT FOR CONSTRUCTION



IT IS A VIOLATION OF LAW FOR ANY PERSON UNLESS THEY ARE ACTING UNDER THE DIRECTION OF A LICENSED PROFESSIONAL ENGINEER, ARCHITECT, LANDSCAPE ARCHITECT OR LAND SURVEYOR TO USE AN I.D.B. OR I.D.B. II. IF AN I.D.B. OR I.D.B. II. STAMP OF A LICENSED PROFESSIONAL IS ALTERED, THE ALTERING ENGINEER, ARCHITECT, LANDSCAPE ARCHITECT OR LAND SURVEYOR SHALL STAMP THE DOCUMENT AND INCLUDE THE NOTATION "ALTERED BY FOLLOWED BY THEIR SIGNATURE, THE DATE OF SUCH ALTERATION, AND A SPECIFIC DESCRIPTION OF THE ALTERATION."

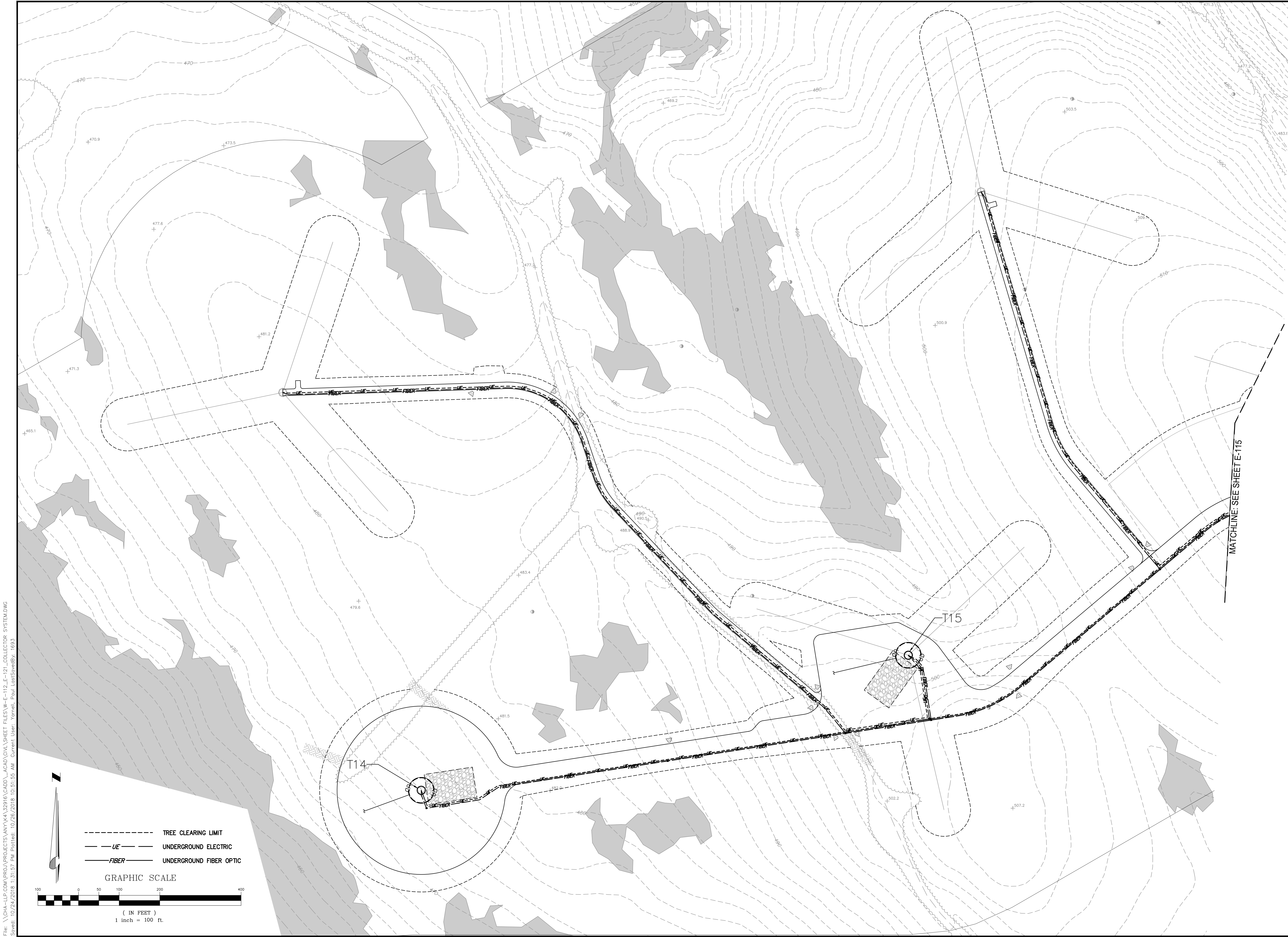
**WEAVER WIND PROJECT**

**COLLECTOR SYSTEM**

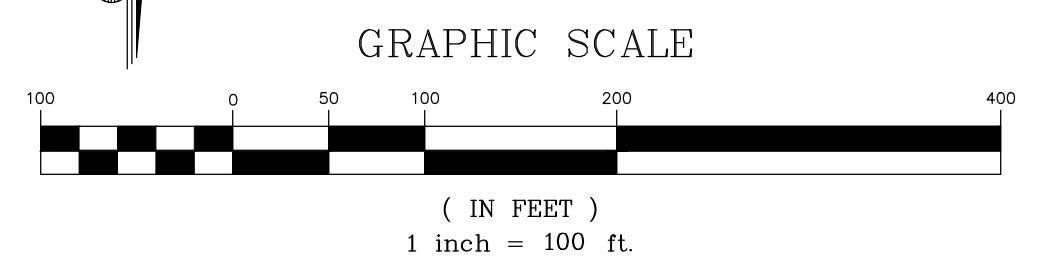
No.	Submitted / Revision	App'd. By	Date
0	ISSUED FOR D.E.P. PERMIT	JF PY	10/24/2018

Designed By:	Drawn By:	Checked By:
TT	PY	JF
Issue Date:	Project No:	Scale:
9/21/2018	32916	AS SHOWN

Drawing No.: **W-E-116**




- TREE CLEARING LIMIT
- UE --- UNDERGROUND ELECTRIC
- FIBER --- UNDERGROUND FIBER OPTIC



File: \\CHA-LFP-COM\PROJ\PROJECTS\ANY\4\32916\CADD\ACAD\CIV\SYSTEM FILES\W-E-116-E-121-COLLECTOR SYSTEM.DWG  
Saved: 10/24/2018 1:31:57 PM. Plotted: 10/26/2018 10:51:55 AM. Current User: Yarnell, Paul. Last Saved By: 1693

WEAVER WIND LLC  
129 MIDDLE STREET  
PORTLAND, ME 04101

PRELIMINARY PLANS  
NOT FOR CONSTRUCTION



IT IS A VIOLATION OF LAW FOR ANY PERSON UNLESS THEY ARE ACTING UNDER THE SUPERVISION OF A LICENSED PROFESSIONAL ENGINEER, ARCHITECT, LANDSCAPE ARCHITECT OR LAND SURVEYOR TO ALTER, ADD TO, OR REMOVE ANY PORTION OF THE SEAL OF A LICENSED PROFESSIONAL AS ALTERED. THE ALTERING ENGINEER, ARCHITECT, LANDSCAPE ARCHITECT OR LAND SURVEYOR SHALL STAMP THE DOCUMENT AND INCLUDE THE NOTATION ALTERED BY FOLLOWED BY THEIR SIGNATURE, THE DATE OF SUCH ALTERATION, AND A SPECIFIC DESCRIPTION OF THE ALTERATION.

WEAVER WIND PROJECT

COLLECTOR SYSTEM

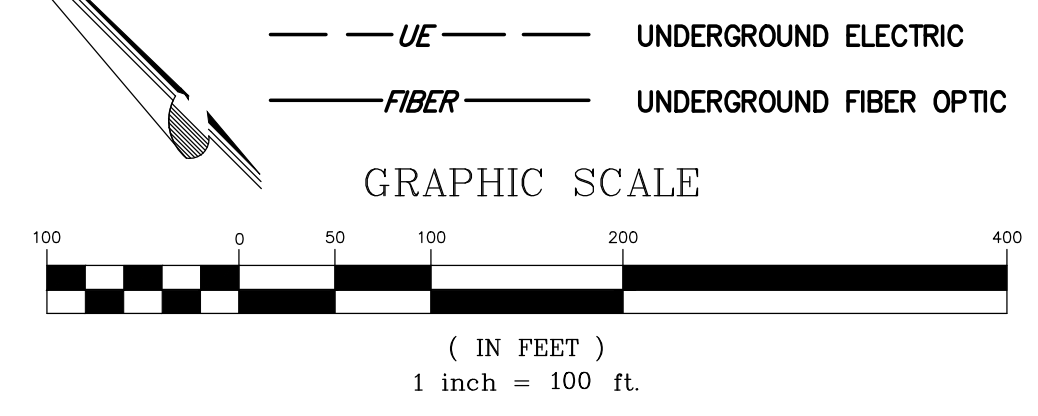
No.	Submitted / Revision	App'd.	By	Date
0	ISSUED FOR D.E.P. PERMIT	JF	PY	10/24/2018

Designed By: TT	Drawn By: PY	Checked By: JF
Issue Date: 9/21/2018	Project No: 32916	Scale: AS SHOWN

Drawing No.:  
**W-E-117**

MATCHLINE: SEE SHEET E-118

MATCHLINE: SEE BELOW LEFT




UNDERGROUND CABLE ROUTING, AS SHOWN, IS FOR CLARITY ONLY. UNDERGROUND CABLES WILL BE INSTALLED WITHIN THE ROAD SURFACE AND DITCH LIMITS WITH NO IMPACTS TO WETLAND RESOURCES.

MATCHLINE: SEE ABOVE RIGHT

MATCHLINE: SEE SHEET E-113

WEAVER WIND LLC  
 129 MIDDLE STREET  
 PORTLAND, ME 04101

PRELIMINARY PLANS  
 NOT FOR CONSTRUCTION



IT IS A VIOLATION OF LAW FOR ANY PERSON UNLESS THEY ARE ACTING UNDER THE SUPERVISION OF A LICENSED PROFESSIONAL ENGINEER, ARCHITECT, LANDSCAPE ARCHITECT OR LAND SURVEYOR TO ALTER ANY LAW OR REGULATION. IF AN ITEM BEARING THE STAMP OF A LICENSED PROFESSIONAL IS ALTERED, THE ALTERING PERSONS, ARCHITECT, LANDSCAPE ARCHITECT OR LAND SURVEYOR SHALL STAMP THE DOCUMENT AND INCLUDE THE NOTATION "ALTERED BY" FOLLOWED BY THEIR SIGNATURE, THE DATE OF SUCH ALTERATION, AND A SPECIFIC DESCRIPTION OF THE ALTERATION.

**WEAVER WIND PROJECT**

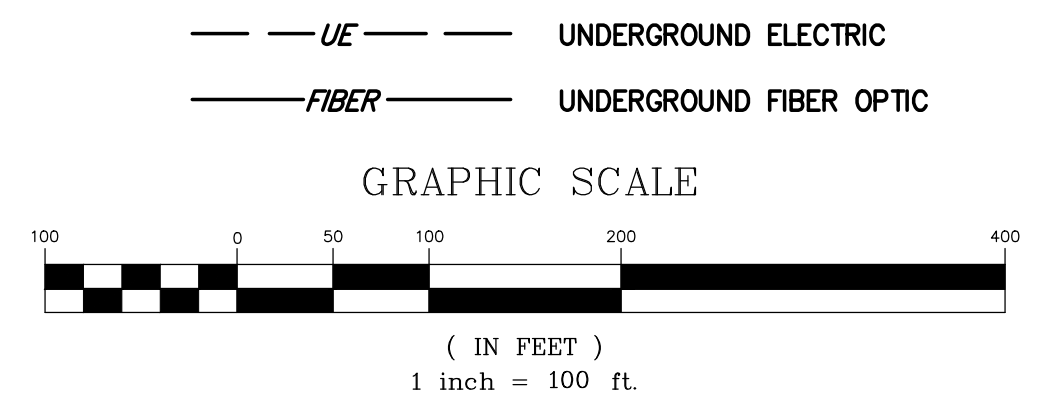
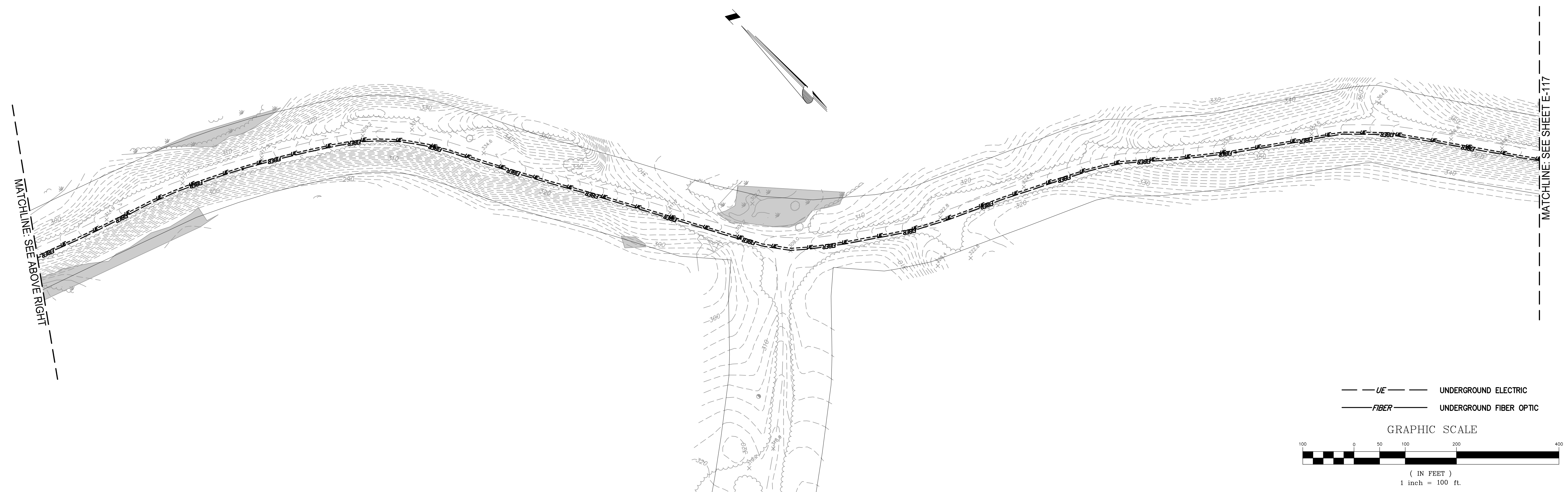

**COLLECTOR SYSTEM**

No.	Submittal / Revision	App'd.	By	Date
0	ISSUED FOR D.E.P. PERMIT	JF	PY	10/24/2018

Designed By: TT	Drawn By: PY	Checked By: JF
Issue Date: 9/21/2018	Project No: 32916	Scale: AS SHOWN

Drawing No.:


**W-E-118**



File: \\CHA-LFP-COM\PROJ\PROJECTS\ANY\4132916\CADD\CADD\CIVIL\SHEET FILES\W-E-118\_E-121\_COLLECTOR\_SYSTEM.DWG  
 Saved: 10/24/2018 11:31:57 PM Plotted: 10/26/2018 10:52:37 AM Current User: Yarnell, Paul Last Saved By: 1693

WEAVER WIND LLC  
129 MIDDLE STREET  
PORTLAND, ME 04101

PRELIMINARY PLANS  
NOT FOR CONSTRUCTION



IT IS A VIOLATION OF LAW FOR ANY PERSON UNLESS THEY ARE ACTING UNDER THE SUPERVISION OF A LICENSED PROFESSIONAL ENGINEER, ARCHITECT, LANDSCAPE ARCHITECT OR LAND SURVEYOR TO ALTER ANY PART OF A PLAN OR DRAWING OR THE SEAL OR STAMP OF A LICENSED PROFESSIONAL IS ALTERED. THE ALTERING ENGINEER, ARCHITECT, LANDSCAPE ARCHITECT OR LAND SURVEYOR SHALL STAMP THE DOCUMENT AND INCLUDE THE NOTATION "ALTERED BY FOLLOWED BY THEIR SIGNATURE, THE DATE OF SUCH ALTERATION, AND A SPECIFIC DESCRIPTION OF THE ALTERATION."

WEAVER WIND PROJECT

COLLECTOR SYSTEM

No.	Submittal / Revision	App'd.	By	Date
0	ISSUED FOR D.E.P. PERMIT	JF	PY	10/24/2018

Designed By: TT	Drawn By: PY	Checked By: JF
Issue Date: 9/21/2018	Project No: 32916	Scale: AS SHOWN

Drawing No.:

**W-E-119**

File: \\CHA-LFP.COM\PROJ\PROJECTS\ANY\4132916\CADD\ACAD\CIVIL\SHEET FILES\W-E-119\_E-121\_COLLECTOR\_SYSTEM.DWG  
Saved: 10/24/2018 1:31:57 PM Plotted: 10/26/2018 10:52:51 AM Current User: Yarnell, Paul Last Saved By: 1693



MATCHLINE: SEE SHEET E-118

MATCHLINE: SEE SHEET E-120


--- TREE CLEARING LIMIT  
 --- OE --- OVERHEAD ELECTRIC  
 ○ OVERHEAD ELECTRIC POLE  
 --- EPGW --- ELECTRIC POLE GUY WIRE  
 --- UE --- UNDERGROUND ELECTRIC  
 --- FIBER --- UNDERGROUND FIBER OPTIC

GRAPHIC SCALE

( IN FEET )  
1 inch = 100 ft.

WEAVER WIND LLC  
 129 MIDDLE STREET  
 PORTLAND, ME 04101

PRELIMINARY PLANS  
 NOT FOR CONSTRUCTION



IT IS A VIOLATION OF LAW FOR ANY PERSON UNLESS THEY ARE ACTING UNDER THE DIRECTION OF A LICENSED PROFESSIONAL ENGINEER, ARCHITECT, LANDSCAPE ARCHITECT OR LAND SURVEYOR TO USE AN I.D.B. OR I.M.B. IF AN I.D.B. OR I.M.B. STAMP OF A LICENSED PROFESSIONAL IS ALTERED, THE ALTERING ENGINEER, ARCHITECT, LANDSCAPE ARCHITECT OR LAND SURVEYOR SHALL STAMP THE DOCUMENT AND INCLUDE THE NOTATION "ALTERED BY FOLLOWED BY THEIR SIGNATURE, THE DATE OF SUCH ALTERATION, AND A SPECIFIC DESCRIPTION OF THE ALTERATION."

**WEAVER WIND PROJECT**

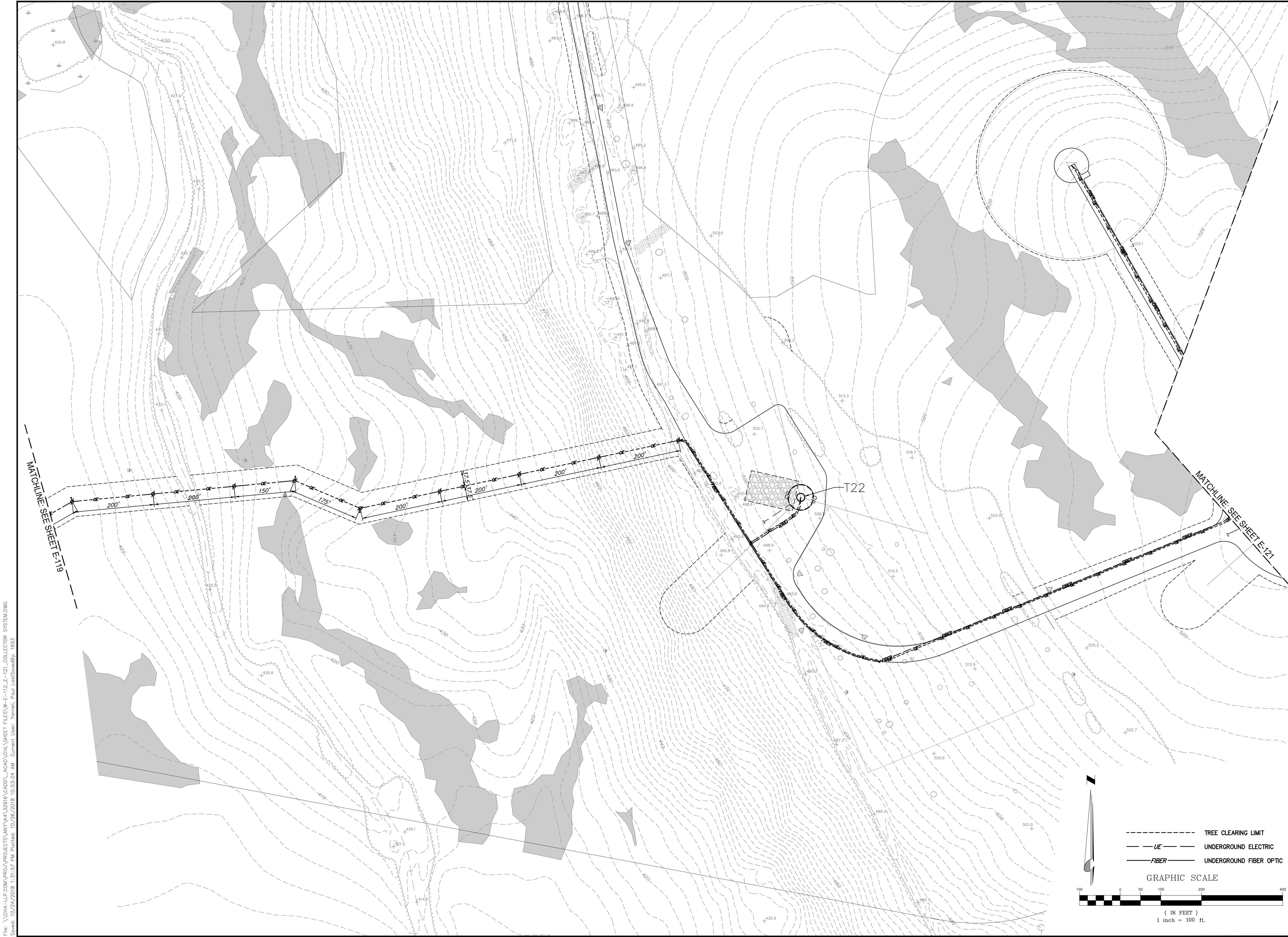
**COLLECTOR SYSTEM**

No.	Submittal / Revision	App'd.	By	Date
0	ISSUED FOR D.E.P. PERMIT	JF	PY	10/24/2018

Designed By: TT	Drawn By: PY	Checked By: JF
Issue Date: 9/21/2018	Project No: 32916	Scale: AS SHOWN


Drawing No.:

**W-E-120**




MATCHLINE SEE SHEET E-119

MATCHLINE SEE SHEET E-121



WEAVER WIND LLC  
129 MIDDLE STREET  
PORTLAND, ME 04101

PRELIMINARY PLANS  
NOT FOR CONSTRUCTION



IT IS A VIOLATION OF LAW FOR ANY PERSON UNLESS THEY ARE ACTING UNDER THE SUPERVISION OF A LICENSED PROFESSIONAL ENGINEER, ARCHITECT, LANDSCAPE ARCHITECT OR SURVEYOR TO ALTER, ADD, DELETE, DIMENSION, DIMINISH OR IN ANY MANNER ALTER THE STAMP OF A LICENSED PROFESSIONAL IS ALTERED. THE ALTERING ENGINEER, ARCHITECT, LANDSCAPE ARCHITECT OR LAND SURVEYOR SHALL STAMP THE DOCUMENT AND INCLUDE THE NOTATION "ALTERED BY FOLLOWED BY THEIR SIGNATURE, THE DATE OF SUCH ALTERATION, AND A SPECIFIC DESCRIPTION OF THE ALTERATION."

**WEAVER WIND PROJECT**

**COLLECTOR SYSTEM**

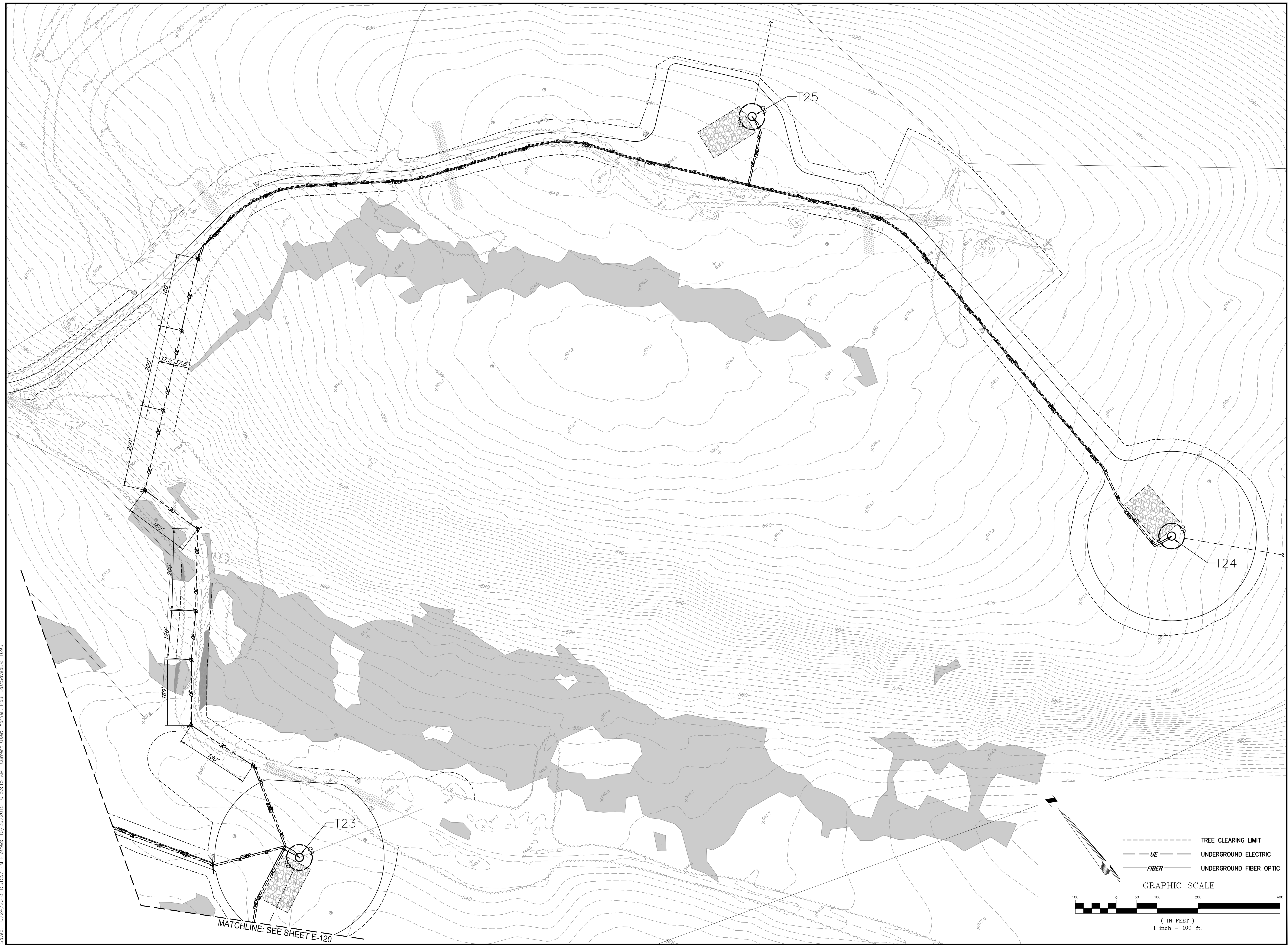
No.	Submittal / Revision	App'd.	By	Date
0	ISSUED FOR D.E.P. PERMIT	JF	PY	10/24/2018

Designed By: TT  
Drawn By: PY  
Checked By: JF

Issue Date: 9/21/2018  
Project No: 32916  
Scale: AS SHOWN

Drawing No.:

**W-E-121**



File: \\CHA-LFP-COM\PROJ\PROJECTS\ANY\4\32916\CADD\ACAD\CIVIL\SHEET FILES\W-E-121\_E-121\_COLLECTOR\_SYSTEM.DWG  
Saved: 10/24/2018 1:31:57 PM. Plotted: 10/26/2018 10:53:15 AM. Current User: Yarnell, Paul. Last Saved By: 1693