


- Northern Generator Lead Line (EDPR: 1-13-15, Sewall: 2-19-15)
- Bridal Path Generator Lead Line (Sewall: 02-24-15)



Project Data Sources (as noted): SGC Engineering, LLC, Stantec, and Maine Office of GIS
 Service Layer Credits: Sources: Esri, HERE, DeLorme, TomTom, Intermap, increment P Corp., GEBCO, USGS, FAO, NPS, NRCAN, GeoBase, IGN, Kadaster



NO.	REVISION	DATE
1	ISSUED FOR PERMIT	07-14-2015

Number Nine Wind Farm Project Bridal Path Generator Lead Line

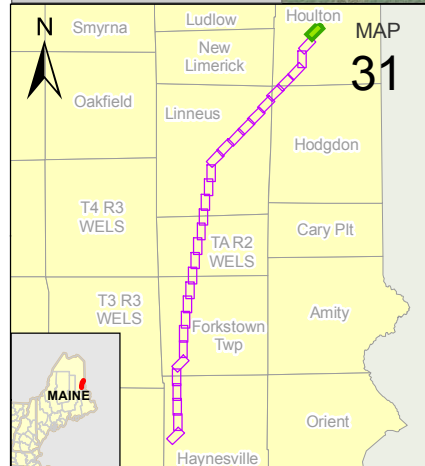
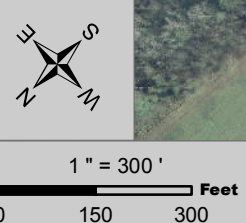
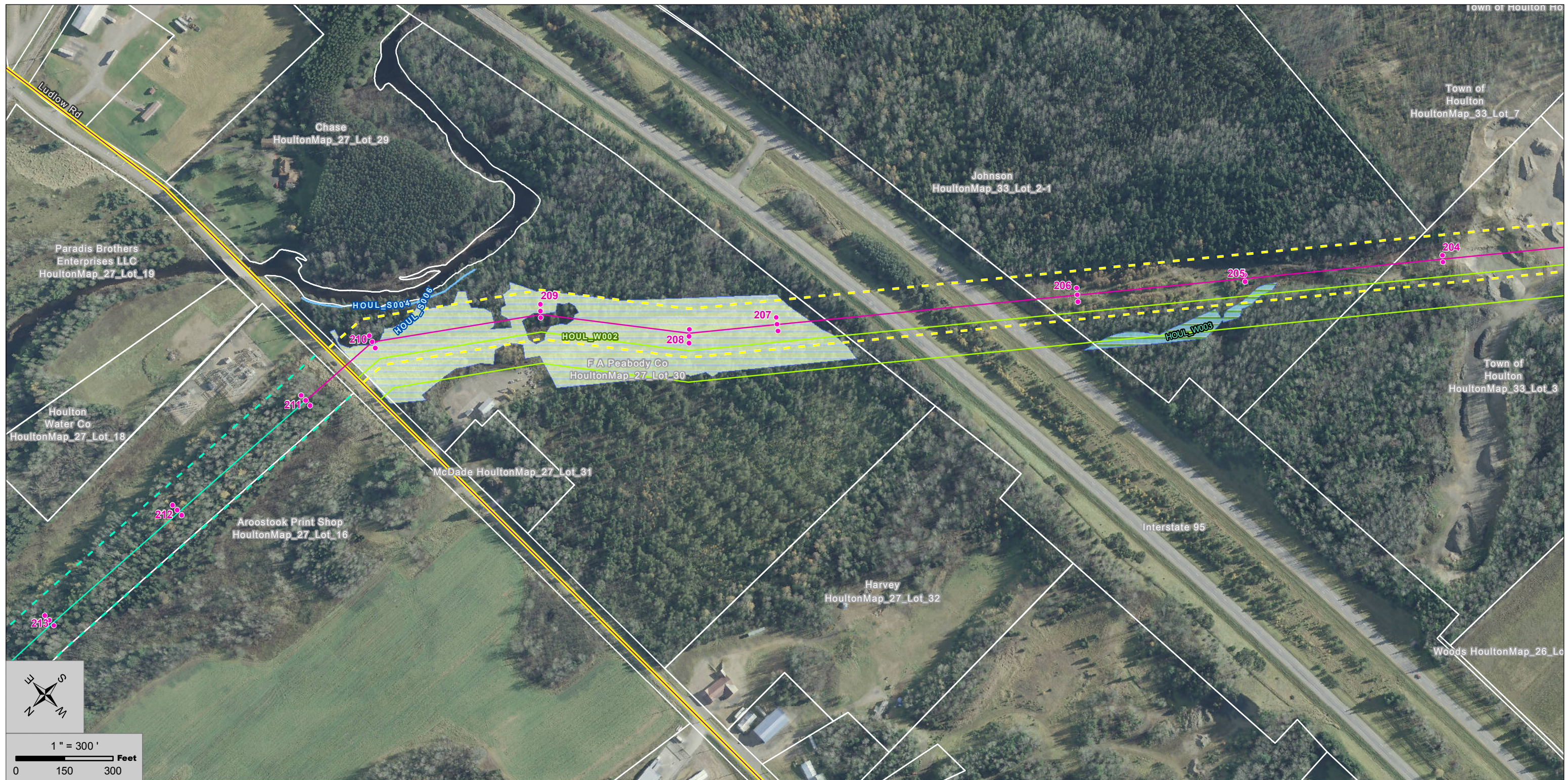
NUMBER NINE WIND FARM, LLC

PROJECT: 1232001 July 14 2015


MAP

EDP Renewables North America LLC
808 Travis, Suite 700,
Houston, TX 77002


INDEX



Project Data		Environmental Data	
●	Bridal Path Generator Lead Poles (SGC: 03-20-2015)	—	PER Delineated Streams (Stantec: 06-24-2015)
—	Bridal Path Generator Lead Line (Sewall: 02-24-15)	- - -	INT Delineated Streams (Stantec: 06-24-2015)
—	Bridal Path EDPR ROW / SGC Clearing Limits (EDPR 150ft)	■	Vernal Pools (VP, SVP, PSVP) (Stantec: 06-24-2015)
—	Emera ROW (EDPR)	●	Vernal Pool Points (VP, SVP, PSVP) (Stantec: 06-24-2015)
■	Haynesville Substation (EDPR: 03-20-2015)	 	Vernal Pool 250ft SVP, PSVP Buffer (Stantec: 06-17-2015)
—	Northern Generator Lead Line (EDPR: 1-13-15, Sewall: 2-19-15)	▨	Delineated Wetland (Stantec: 06-24-2015)
- - -	Northern Generator Lead EDPR ROW	▨	WoSS Delineated Wetlands (Stantec: 06-24-2015)
■	Wilder Parcel (EDPR: 10-07-2014)	■	Deer Wintering Areas (MDIFW: 10-21-2014)
■	Lakeville Shores Easement (Sewall: 01-26-2015)	■	Inland Waterfowl Habitat (MDIFW: 10-21-2014)
—	MEPCO Line (Sewall: 01-26-2015)	●	Rare Plant Location (Stantec: 07-07-2015)
- - -	MEPCO ROW (Sewall: 01-26-2015)	■	Aerial Imagery (EDPR: 10-23-2014)
 	Parcels (EDPR 03-17-2015)		
—	Public Access Roads (Fisher: 03-17-2015)		
—	Other Construction Access Roads (Fisher: 03-17-2015)		
—	Bridal Construction Access Roads (Fisher: 03-17-2015)		
—	Named Roads (EDPR: 01-16-2015)		



SGC Engineering, LLC
a part of Senergy



NO.	REVISION	DATE
1	ISSUED FOR PERMIT	7-14-2015

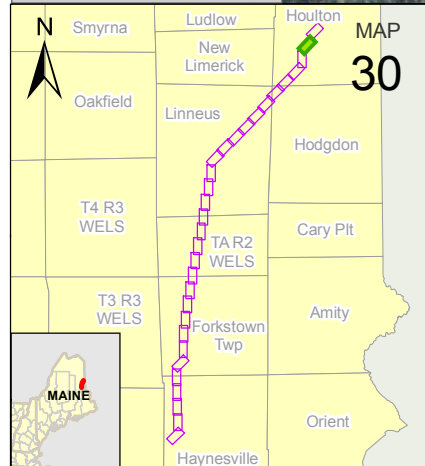
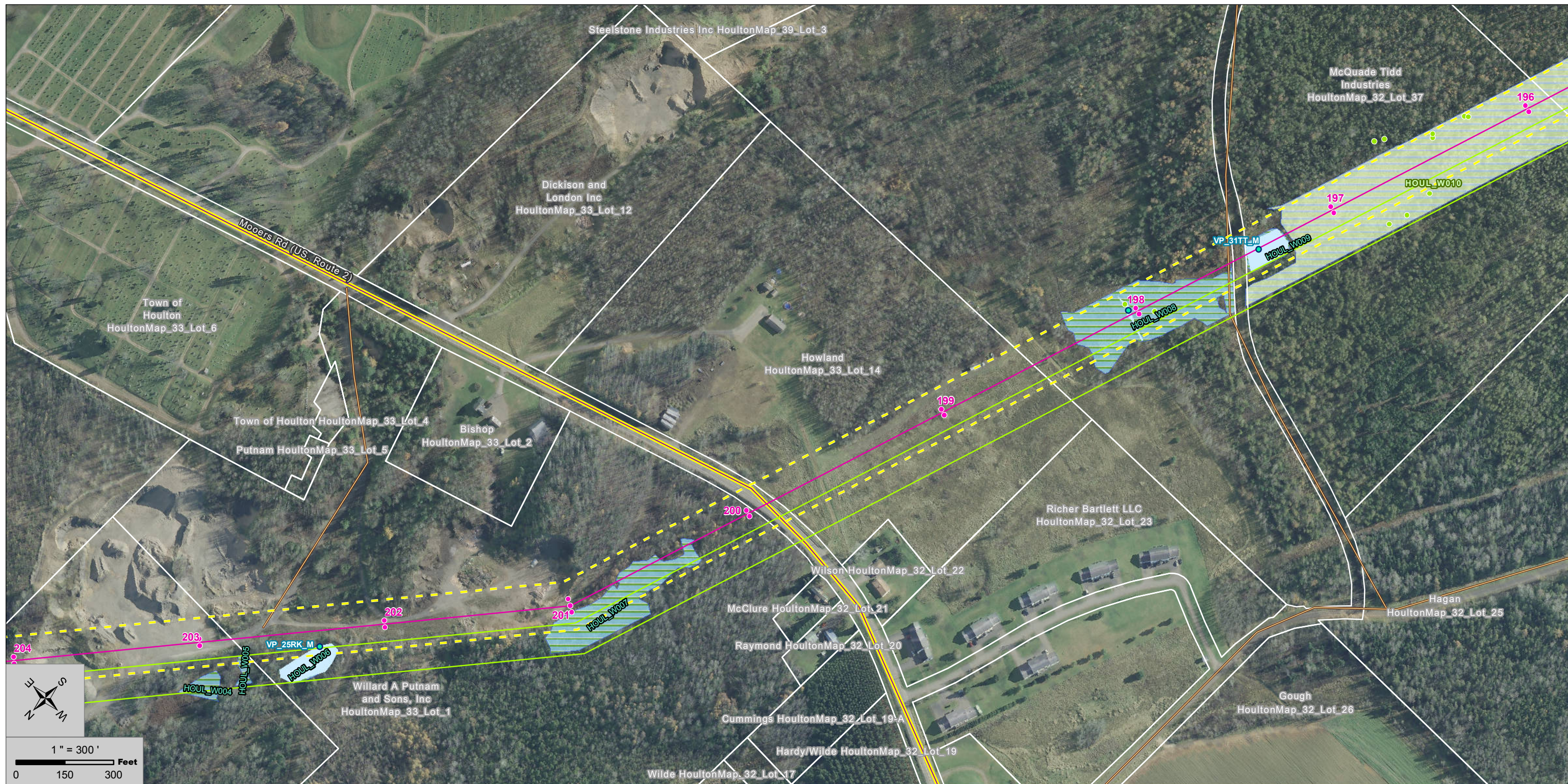
Number Nine Wind Farm Project Bridal Path Generator Lead Line

NUMBER NINE WIND FARM, LLC

PROJECT: 1232001 July 14 2015

EDP Renewables North America LLC
808 Travis, Suite 700,
Houston, TX 77002

MAP
1



Project Data		Environmental Data	
●	Bridal Path Generator Lead Poles (SGC: 03-20-2015)	—	PER Delineated Streams (Stantec: 06-24-2015)
—	Bridal Path Generator Lead Line (Sewall: 02-24-15)	- - -	INT Delineated Streams (Stantec: 06-24-2015)
—	Bridal Path EDPR ROW / SGC Clearing Limits (EDPR 150ft)	■	Vernal Pools (VP, SVP, PSVP) (Stantec: 06-24-2015)
—	Emera ROW (EDPR)	●	Vernal Pool Points (VP, SVP, PSVP) (Stantec: 06-24-2015)
■	Haynesville Substation (EDPR: 03-20-2015)	 	Vernal Pool 250ft SVP, PSVP Buffer (Stantec: 06-17-2015)
—	Northern Generator Lead Line (EDPR: 1-13-15, Sewall: 2-19-15)	■	Delineated Wetland (Stantec: 06-24-2015)
- - -	Northern Generator Lead EDPR ROW	■	WoSS Delineated Wetlands (Stantec: 06-24-2015)
■	Wilder Parcel (EDPR: 10-07-2014)	■	Deer Wintering Areas (MDIFW: 10-21-2014)
—	Lakeville Shores Easement (Sewall: 01-26-2015)	●	Inland Waterfowl Habitat (MDIFW: 10-21-2014)
—	MEPCO Line (Sewall: 01-26-2015)	●	Rare Plant Location (Stantec: 07-07-2015)
- - -	MEPCO ROW (Sewall: 01-26-2015)	■	Aerial Imagery (EDPR: 10-23-2014)
■	Parcels (EDPR 03-17-2015)		
—	Public Access Roads (Fisher: 03-17-2015)		
—	Other Construction Access Roads (Fisher: 03-17-2015)		
—	Bridal Construction Access Roads (Fisher: 03-17-2015)		
—	Named Roads (EDPR: 01-16-2015)		

SGC Engineering, LLC
a part of Senergy

NO.	REVISION	DATE
1	ISSUED FOR PERMIT	7-14-2015

Number Nine Wind Farm Project Bridal Path Generator Lead Line

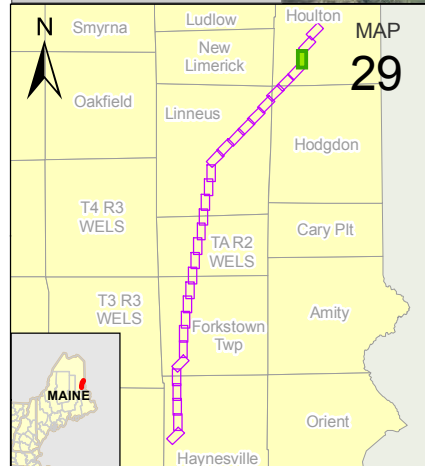
NUMBER NINE WIND FARM, LLC

PROJECT: 1232001 July 14 2015

EDP Renewables North America LLC
808 Travis, Suite 700,
Houston, TX 77002

MAP
2

Project Data Sources (as noted): SGC Engineering, LLC, Stantec, and Maine Office of GIS
Service Layer Credits: Source: Esri, DigitalGlobe, GeoEye, Earthstar Geographics, CNES/Airbus DS, USDA, USGS, AEX, Getmapping, Aerogrid, IGN, IGP,



Project Data		Environmental Data	
●	Bridal Path Generator Lead Poles (SGC: 03-20-2015)	—	PER Delineated Streams (Stantec: 06-24-2015)
—	Bridal Path Generator Lead Line (Sewall: 02-24-15)	⋯	INT Delineated Streams (Stantec: 06-24-2015)
—	Bridal Path EDPR ROW / SGC Clearing Limits (EDPR 150ft)	—	Vernal Pools (VP, SVP, PSVP) (Stantec: 06-24-2015)
—	Emera ROW (EDPR)	●	Vernal Pool Points (VP, SVP, PSVP) (Stantec: 06-24-2015)
—	Haynesville Substation (EDPR: 03-20-2015)	 	Vernal Pool 250ft SVP, PSVP Buffer (Stantec: 06-17-2015)
—	Northern Generator Lead Line (EDPR: 1-13-15, Sewall: 2-19-15)	—	Delineated Wetland (Stantec: 06-24-2015)
—	Northern Generator Lead EDPR ROW	—	WoSS Delineated Wetlands (Stantec: 06-24-2015)
—	Wilder Parcel (EDPR: 10-07-2014)	—	Deer Wintering Areas (MDIFW: 10-21-2014)
—	Lakeville Shores Easement (Sewall: 01-26-2015)	—	Inland Waterfowl Habitat (MDIFW: 10-21-2014)
—	MEPCO Line (Sewall: 01-26-2015)	●	Rare Plant Location (Stantec: 07-07-2015)
—	MEPCO ROW (Sewall: 01-26-2015)		Aerial Imagery (EDPR: 10-23-2014)
 	Parcels (EDPR 03-17-2015)		
—	Public Access Roads (Fisher: 03-17-2015)		
—	Other Construction Access Roads (Fisher: 03-17-2015)		
—	Bridal Construction Access Roads (Fisher: 03-17-2015)		
—	Named Roads (EDPR: 01-16-2015)		

SGC Engineering, LLC a part of Senergy		
NO.	REVISION	DATE
1	ISSUED FOR PERMIT	7-14-2015

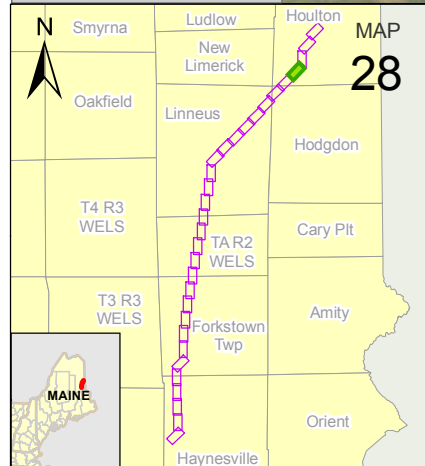
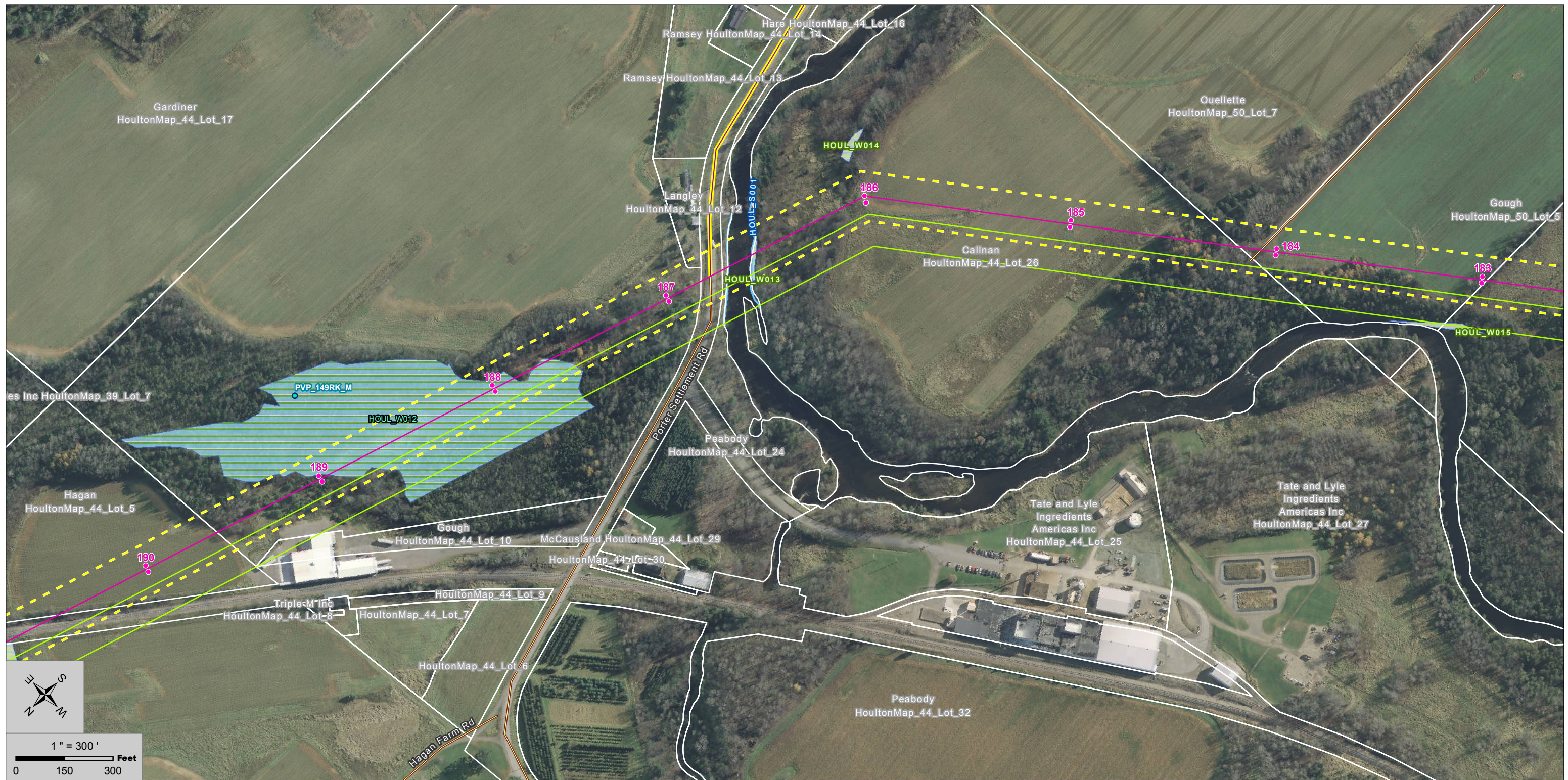
Number Nine Wind Farm Project Bridal Path Generator Lead Line

NUMBER NINE WIND FARM, LLC



PROJECT: 1232001 July 14 2015

EDP Renewables North America LLC
808 Travis, Suite 700,
Houston, TX 77002

MAP
3



Project Data		Environmental Data	
●	Bridal Path Generator Lead Poles (SGC: 03-20-2015)	—	PER Delineated Streams (Stantec: 06-24-2015)
—	Bridal Path Generator Lead Line (Sewall: 02-24-15)	- - -	INT Delineated Streams (Stantec: 06-24-2015)
- - -	Bridal Path EDPR ROW / SGC Clearing Limits (EDPR 150ft)	■	Vernal Pools (VP, SVP, PSVP) (Stantec: 06-24-2015)
—	Emera ROW (EDPR)	●	Vernal Pool Points (VP, SVP, PSVP) (Stantec: 06-24-2015)
■	Haynesville Substation (EDPR: 03-20-2015)	 	Vernal Pool 250ft SVP, PSVP Buffer (Stantec: 06-17-2015)
—	Northern Generator Lead Line (EDPR: 1-13-15, Sewall: 2-19-15)	▨	Delineated Wetland (Stantec: 06-24-2015)
- - -	Northern Generator Lead EDPR ROW	▨	WoSS Delineated Wetlands (Stantec: 06-24-2015)
■	Wilder Parcel (EDPR: 10-07-2014)	■	Deer Wintering Areas (MDIFW: 10-21-2014)
■	Lakeville Shores Easement (Sewall: 01-26-2015)	■	Inland Waterfowl Habitat (MDIFW: 10-21-2014)
—	MEPCO Line (Sewall: 01-26-2015)	●	Rare Plant Location (Stantec: 07-07-2015)
- - -	MEPCO ROW (Sewall: 01-26-2015)	■	Aerial Imagery (EDPR: 10-23-2014)
 	Parcels (EDPR 03-17-2015)		
—	Public Access Roads (Fisher: 03-17-2015)		
—	Other Construction Access Roads (Fisher: 03-17-2015)		
—	Bridal Construction Access Roads (Fisher: 03-17-2015)		
—	Named Roads (EDPR: 01-16-2015)		

 		
SGC Engineering, LLC a part of Senergy		
NO.	REVISION	DATE
1	ISSUED FOR PERMIT	7-14-2015

Number Nine Wind Farm Project Bridal Path Generator Lead Line

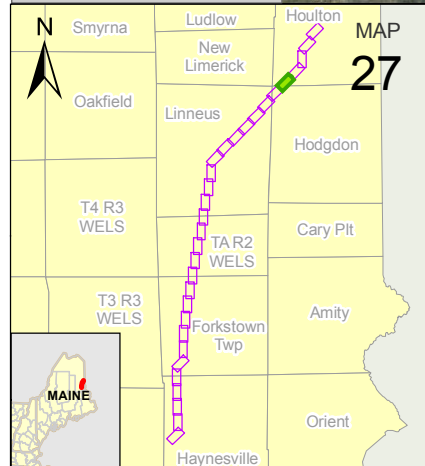

NUMBER NINE WIND FARM, LLC

PROJECT: 1232001 July 14 2015

EDP Renewables North America LLC
808 Travis, Suite 700,
Houston, TX 77002



MAP
4

Project Data Sources (as noted): SGC Engineering, LLC, Stantec, and Maine Office of GIS
Service Layer Credits: Source: Esri, DigitalGlobe, GeoEye, Earthstar Geographics, CNES/Airbus DS, USDA, USGS, AEX, Getmapping, Aerogrid, IGN, IGP,



Project Data		Environmental Data	
	Bridal Path Generator Lead Poles (SGC: 03-20-2015)		PER Delineated Streams (Stantec: 06-24-2015)
	Bridal Path Generator Lead Line (Sewall: 02-24-15)		INT Delineated Streams (Stantec: 06-24-2015)
	Bridal Path EDPR ROW / SGC Clearing Limits (EDPR 150ft)		Vernal Pools (VP, SVP, PSVP) (Stantec: 06-24-2015)
	Emera ROW (EDPR)		Vernal Pool Points (VP, SVP, PSVP) (Stantec: 06-24-2015)
	Haynesville Substation (EDPR: 03-20-2015)		Vernal Pool 250ft SVP, PSVP Buffer (Stantec: 06-17-2015)
	Northern Generator Lead Line (EDPR: 1-13-15, Sewall: 2-19-15)		Delineated Wetland (Stantec: 06-24-2015)
	Northern Generator Lead EDPR ROW		WoSS Delineated Wetlands (Stantec: 06-24-2015)
	Wilder Parcel (EDPR: 10-07-2014)		Deer Wintering Areas (MDIFW: 10-21-2014)
	Lakeville Shores Easement (Sewall: 01-26-2015)		Inland Waterfowl Habitat (MDIFW: 10-21-2014)
	MEPCO Line (Sewall: 01-26-2015)		Rare Plant Location (Stantec: 07-07-2015)
	MEPCO ROW (Sewall: 01-26-2015)		Aerial Imagery (EDPR: 10-23-2014)
	Parcels (EDPR 03-17-2015)		
	Public Access Roads (Fisher: 03-17-2015)		
	Other Construction Access Roads (Fisher: 03-17-2015)		
	Bridal Construction Access Roads (Fisher: 03-17-2015)		
	Named Roads (EDPR: 01-16-2015)		

Project Data Sources (as noted): SGC Engineering, LLC, Stantec, and Maine Office of GIS
 Service Layer Credits: Source: Esri, DigitalGlobe, GeoEye, Earthstar Geographics, CNES/Airbus DS, USDA, USGS, AEX, Getmapping, Aerogrid, IGN, IGP,

 		
SGC Engineering, LLC a part of Senergy		
NO.	REVISION	DATE
1	ISSUED FOR PERMIT	7-14-2015

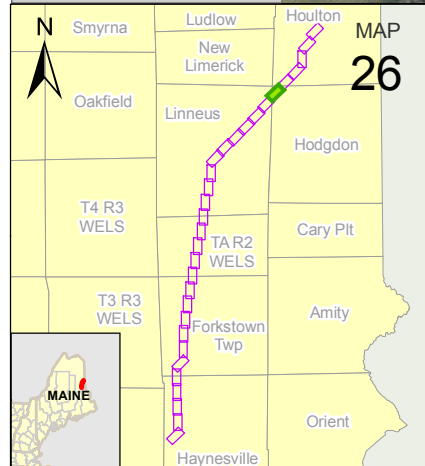
Number Nine Wind Farm Project
Bridal Path Generator Lead Line

NUMBER NINE WIND FARM, LLC



PROJECT: 1232001 July 14 2015

EDP Renewables North America LLC
 808 Travis, Suite 700,
 Houston, TX 77002

MAP
5



Project Data		Environmental Data	
●	Bridal Path Generator Lead Poles (SGC: 03-20-2015)	—	PER Delineated Streams (Stantec: 06-24-2015)
—	Bridal Path Generator Lead Line (Sewall: 02-24-15)	- - -	INT Delineated Streams (Stantec: 06-24-2015)
- - -	Bridal Path EDPR ROW / SGC Clearing Limits (EDPR 150ft)	■	Vernal Pools (VP, SVP, PSVP) (Stantec: 06-24-2015)
—	Emera ROW (EDPR)	●	Vernal Pool Points (VP, SVP, PSVP) (Stantec: 06-24-2015)
■	Haynesville Substation (EDPR: 03-20-2015)	 	Vernal Pool 250ft SVP, PSVP Buffer (Stantec: 06-17-2015)
—	Northern Generator Lead Line (EDPR: 1-13-15, Sewall: 2-19-15)	▨	Delineated Wetland (Stantec: 06-24-2015)
- - -	Northern Generator Lead EDPR ROW	▨	WoSS Delineated Wetlands (Stantec: 06-24-2015)
■	Wilder Parcel (EDPR: 10-07-2014)	■	Deer Wintering Areas (MDIFW: 10-21-2014)
■	Lakeville Shores Easement (Sewall: 01-26-2015)	●	Inland Waterfowl Habitat (MDIFW: 10-21-2014)
—	MEPCO Line (Sewall: 01-26-2015)	●	Rare Plant Location (Stantec: 07-07-2015)
- - -	MEPCO ROW (Sewall: 01-26-2015)	■	Aerial Imagery (EDPR: 10-23-2014)
■	Parcels (EDPR 03-17-2015)		
—	Public Access Roads (Fisher: 03-17-2015)		
—	Other Construction Access Roads (Fisher: 03-17-2015)		
—	Bridal Construction Access Roads (Fisher: 03-17-2015)		
—	Named Roads (EDPR: 01-16-2015)		

NO.	REVISION	DATE
1	ISSUED FOR PERMIT	7-14-2015

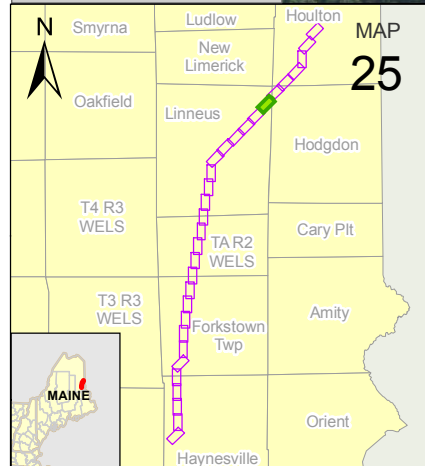
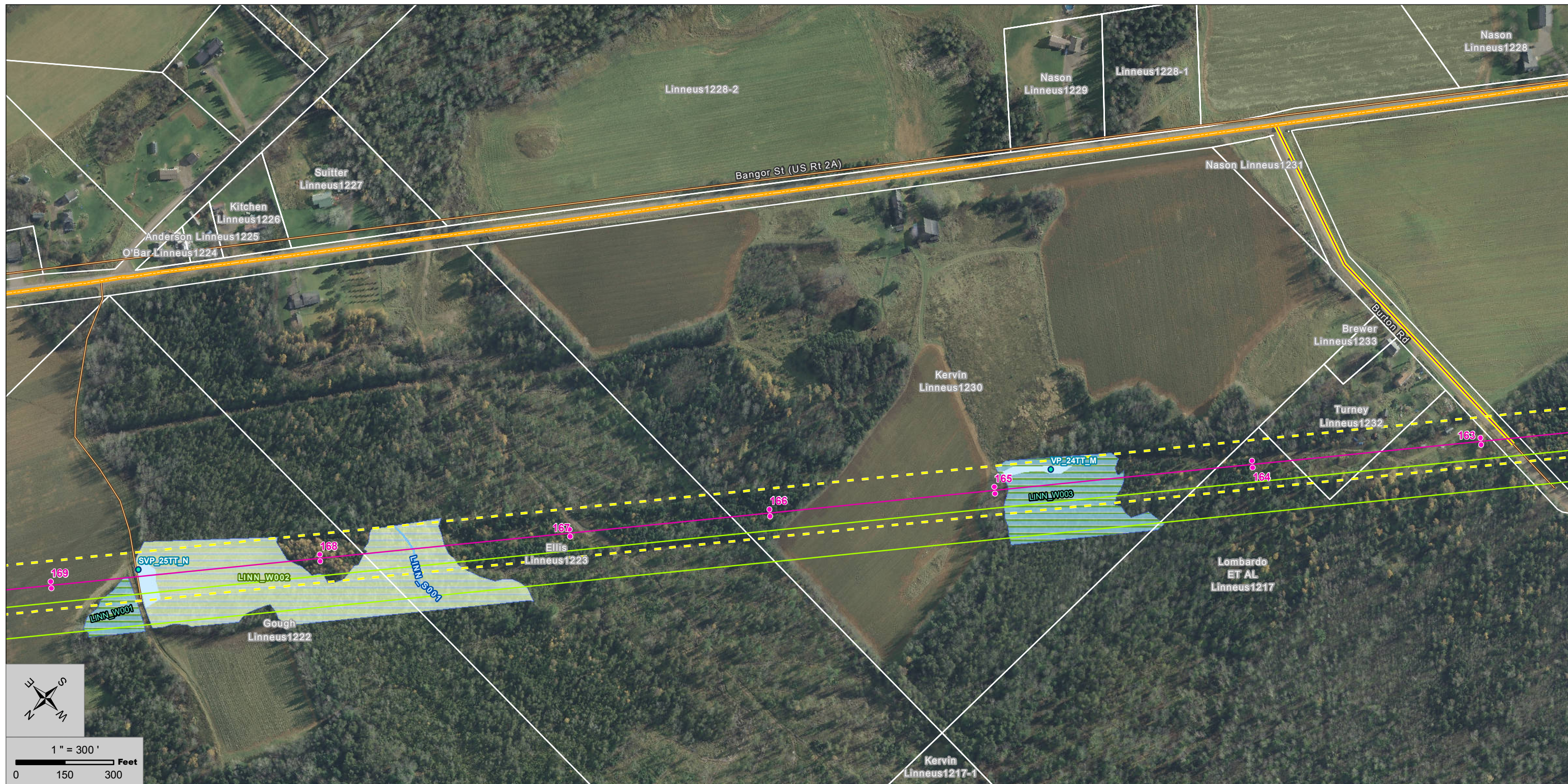
Number Nine Wind Farm Project Bridal Path Generator Lead Line

NUMBER NINE WIND FARM, LLC



PROJECT: 1232001 July 14 2015

EDP Renewables North America LLC
808 Travis, Suite 700,
Houston, TX 77002

MAP
6



Project Data		Environmental Data	
●	Bridal Path Generator Lead Poles (SGC: 03-20-2015)	—	PER Delineated Streams (Stantec: 06-24-2015)
—	Bridal Path Generator Lead Line (Sewall: 02-24-15)	- - -	INT Delineated Streams (Stantec: 06-24-2015)
—	Bridal Path EDPR ROW / SGC Clearing Limits (EDPR 150ft)	■	Vernal Pools (VP, SVP, PSVP) (Stantec: 06-24-2015)
—	Emera ROW (EDPR)	●	Vernal Pool Points (VP, SVP, PSVP) (Stantec: 06-24-2015)
■	Haynesville Substation (EDPR: 03-20-2015)	 	Vernal Pool 250ft SVP, PSVP Buffer (Stantec: 06-17-2015)
—	Northern Generator Lead Line (EDPR: 1-13-15, Sewall: 2-19-15)	▨	Delineated Wetland (Stantec: 06-24-2015)
- - -	Northern Generator Lead EDPR ROW	▨	WoSS Delineated Wetlands (Stantec: 06-24-2015)
■	Wilder Parcel (EDPR: 10-07-2014)	■	Deer Wintering Areas (MDIFW: 10-21-2014)
■	Lakeville Shores Easement (Sewall: 01-26-2015)	■	Inland Waterfowl Habitat (MDIFW: 10-21-2014)
—	MEPCO Line (Sewall: 01-26-2015)	●	Rare Plant Location (Stantec: 07-07-2015)
- - -	MEPCO ROW (Sewall: 01-26-2015)	■	Aerial Imagery (EDPR: 10-23-2014)
 	Parcels (EDPR 03-17-2015)		
—	Public Access Roads (Fisher: 03-17-2015)		
—	Other Construction Access Roads (Fisher: 03-17-2015)		
—	Bridal Construction Access Roads (Fisher: 03-17-2015)		
—	Named Roads (EDPR: 01-16-2015)		

 SGC Engineering, LLC a part of Senergy			
NO.	REVISION	DATE	
1	ISSUED FOR PERMIT	7-14-2015	

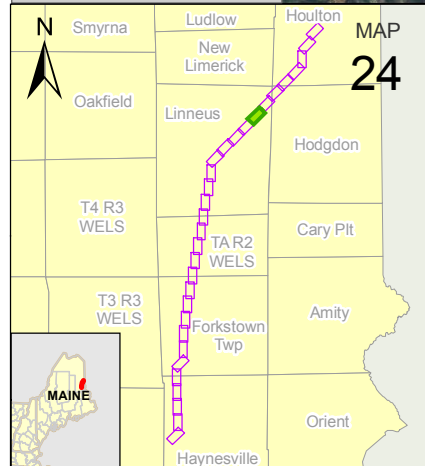
Number Nine Wind Farm Project Bridal Path Generator Lead Line

NUMBER NINE WIND FARM, LLC

PROJECT: 1232001 July 14 2015

EDP Renewables North America LLC
808 Travis, Suite 700,
Houston, TX 77002

MAP
7



Project Data		Environmental Data	
●	Bridal Path Generator Lead Poles (SGC: 03-20-2015)	—	PER Delineated Streams (Stantec: 06-24-2015)
—	Bridal Path Generator Lead Line (Sewall: 02-24-15)	—	INT Delineated Streams (Stantec: 06-24-2015)
- - -	Bridal Path EDPR ROW / SGC Clearing Limits (EDPR 150ft)	●	Vernal Pools (VP, SVP, PSVP) (Stantec: 06-24-2015)
—	Emera ROW (EDPR)	○	Vernal Pool Points (VP, SVP, PSVP) (Stantec: 06-24-2015)
 	Haynesville Substation (EDPR: 03-20-2015)	 	Vernal Pool 250ft SVP, PSVP Buffer (Stantec: 06-17-2015)
—	Northern Generator Lead Line (EDPR: 1-13-15, Sewall: 2-19-15)	▨	Delineated Wetland (Stantec: 06-24-2015)
- - -	Northern Generator Lead EDPR ROW	▨	WoSS Delineated Wetlands (Stantec: 06-24-2015)
 	Wilder Parcel (EDPR: 10-07-2014)	▨	Deer Wintering Areas (MDIFW: 10-21-2014)
—	Lakeville Shores Easement (Sewall: 01-26-2015)	●	Inland Waterfowl Habitat (MDIFW: 10-21-2014)
—	MEPCO Line (Sewall: 01-26-2015)	●	Rare Plant Location (Stantec: 07-07-2015)
- - -	MEPCO ROW (Sewall: 01-26-2015)		Aerial Imagery (EDPR: 10-23-2014)
 	Parcels (EDPR 03-17-2015)		
- - -	Public Access Roads (Fisher: 03-17-2015)		
- - -	Other Construction Access Roads (Fisher: 03-17-2015)		
—	Bridal Construction Access Roads (Fisher: 03-17-2015)		
—	Named Roads (EDPR: 01-16-2015)		

SGC Engineering, LLC
a part of Senergy

NO.	REVISION	DATE
1	ISSUED FOR PERMIT	7-14-2015

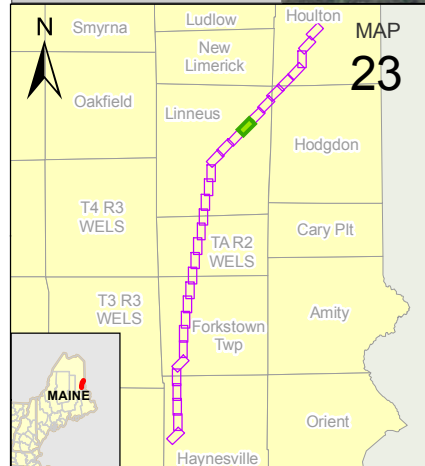
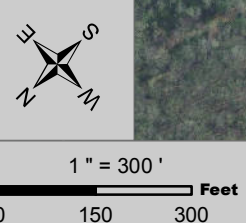
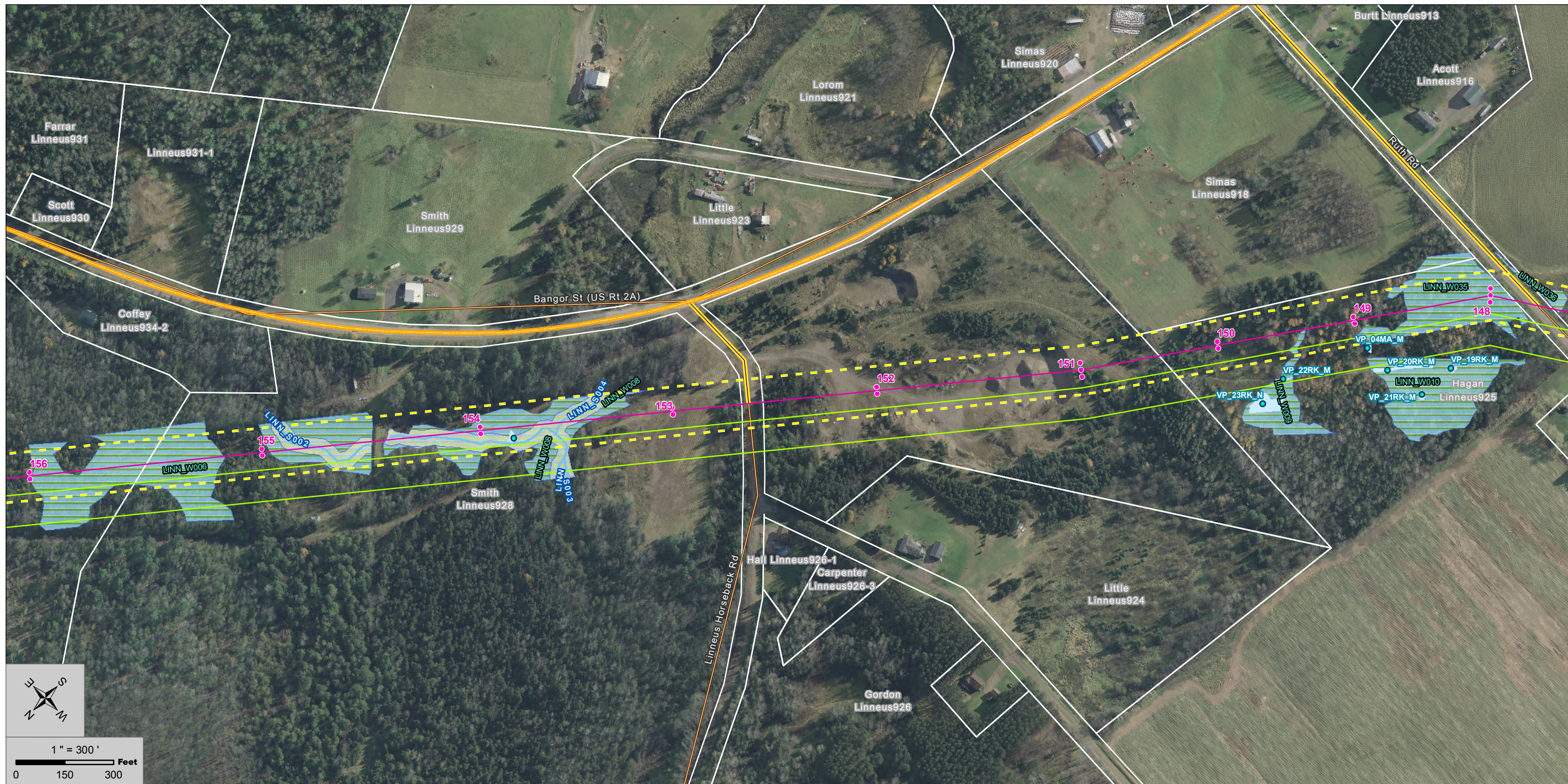
Number Nine Wind Farm Project Bridal Path Generator Lead Line

NUMBER NINE WIND FARM, LLC



PROJECT: 1232001 July 14 2015

EDP Renewables North America LLC
808 Travis, Suite 700,
Houston, TX 77002

MAP
8



Project Data		Environmental Data	
●	Bridal Path Generator Lead Poles (SGC: 03-20-2015)	—	PER Delineated Streams (Stantec: 06-24-2015)
—	Bridal Path Generator Lead Line (Sewall: 02-24-15)	- - -	INT Delineated Streams (Stantec: 06-24-2015)
- - -	Bridal Path EDPR ROW / SGC Clearing Limits (EDPR 150ft)	■	Vernal Pools (VP, SVP, PSVP) (Stantec: 06-24-2015)
—	Emera ROW (EDPR)	●	Vernal Pool Points (VP, SVP, PSVP) (Stantec: 06-24-2015)
■	Haynesville Substation (EDPR: 03-20-2015)	 	Vernal Pool 250ft SVP, PSVP Buffer (Stantec: 06-17-2015)
—	Northern Generator Lead Line (EDPR: 1-13-15, Sewall: 2-19-15)	▨	Delineated Wetland (Stantec: 06-24-2015)
- - -	Northern Generator Lead EDPR ROW	▨	WoSS Delineated Wetlands (Stantec: 06-24-2015)
■	Wilder Parcel (EDPR: 10-07-2014)	■	Deer Wintering Areas (MDIFW: 10-21-2014)
■	Lakeville Shores Easement (Sewall: 01-26-2015)	■	Inland Waterfowl Habitat (MDIFW: 10-21-2014)
—	MEPCO Line (Sewall: 01-26-2015)	●	Rare Plant Location (Stantec: 07-07-2015)
- - -	MEPCO ROW (Sewall: 01-26-2015)	■	Aerial Imagery (EDPR: 10-23-2014)
 	Parcels (EDPR 03-17-2015)		
—	Public Access Roads (Fisher: 03-17-2015)		
—	Other Construction Access Roads (Fisher: 03-17-2015)		
—	Bridal Construction Access Roads (Fisher: 03-17-2015)		
—	Named Roads (EDPR: 01-16-2015)		

 		
SGC Engineering, LLC a part of Senergy		
NO.	REVISION	DATE
1	ISSUED FOR PERMIT	7-14-2015

Number Nine Wind Farm Project Bridal Path Generator Lead Line

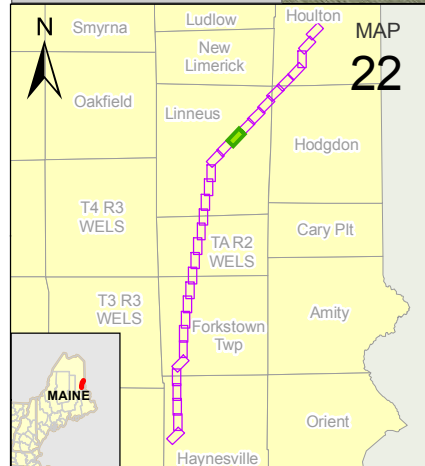
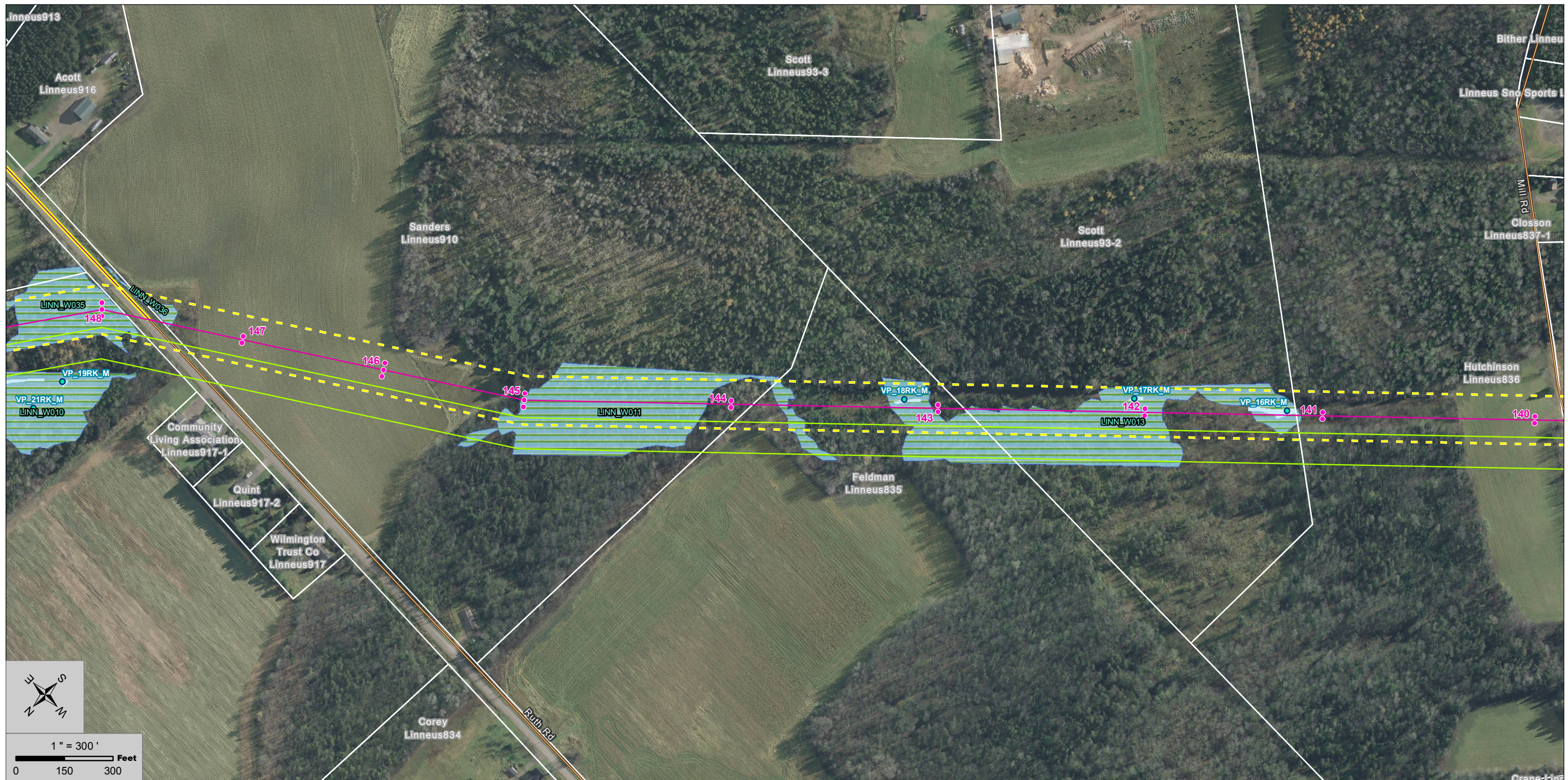
NUMBER NINE WIND FARM, LLC

PROJECT: 1232001 July 14 2015



EDP Renewables North America LLC
808 Travis, Suite 700,
Houston, TX 77002

MAP
9

Project Data Sources (as noted): SGC Engineering, LLC, Stantec, and Maine Office of GIS
Service Layer Credits: Source: Esri, DigitalGlobe, GeoEye, Earthstar Geographics, CNES/Airbus DS, USDA, USGS, AEX, Getmapping, Aerogrid, IGN, IGP,



Project Data		Environmental Data	
●	Bridal Path Generator Lead Poles (SGC: 03-20-2015)	---	PER Delineated Streams (Stantec: 06-24-2015)
—	Bridal Path Generator Lead Line (Sewall: 02-24-15)	---	INT Delineated Streams (Stantec: 06-24-2015)
---	Bridal Path EDPR ROW / SGC Clearing Limits (EDPR 150ft)	■	Vernal Pools (VP, SVP, PSVP) (Stantec: 06-24-2015)
---	Emera ROW (EDPR)	●	Vernal Pool Points (VP, SVP, PSVP) (Stantec: 06-24-2015)
	Haynesville Substation (EDPR: 03-20-2015)		Vernal Pool 250ft SVP, PSVP Buffer (Stantec: 06-17-2015)
---	Northern Generator Lead Line (EDPR: 1-13-15, Sewall: 2-19-15)	▨	Delineated Wetland (Stantec: 06-24-2015)
---	Northern Generator Lead EDPR ROW	▨	WoSS Delineated Wetlands (Stantec: 06-24-2015)
	Wilder Parcel (EDPR: 10-07-2014)	■	Deer Wintering Areas (MDIFW: 10-21-2014)
	Lakeville Shores Easement (Sewall: 01-26-2015)	■	Inland Waterfowl Habitat (MDIFW: 10-21-2014)
---	MEPCO Line (Sewall: 01-26-2015)	●	Rare Plant Location (Stantec: 07-07-2015)
---	MEPCO ROW (Sewall: 01-26-2015)	■	Aerial Imagery (EDPR: 10-23-2014)
	Parcels (EDPR 03-17-2015)		
---	Public Access Roads (Fisher: 03-17-2015)		
---	Other Construction Access Roads (Fisher: 03-17-2015)		
---	Bridal Construction Access Roads (Fisher: 03-17-2015)		
---	Named Roads (EDPR: 01-16-2015)		

 		
SGC Engineering, LLC a part of Senergy		
NO.	REVISION	DATE
1	ISSUED FOR PERMIT	7-14-2015

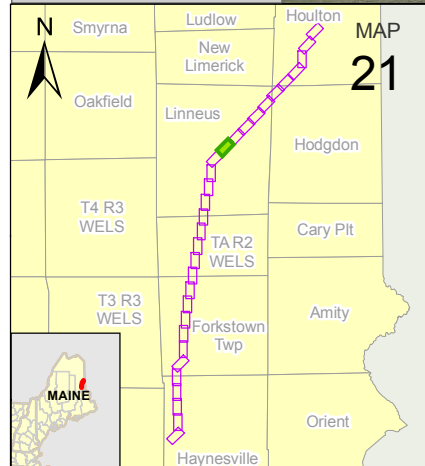
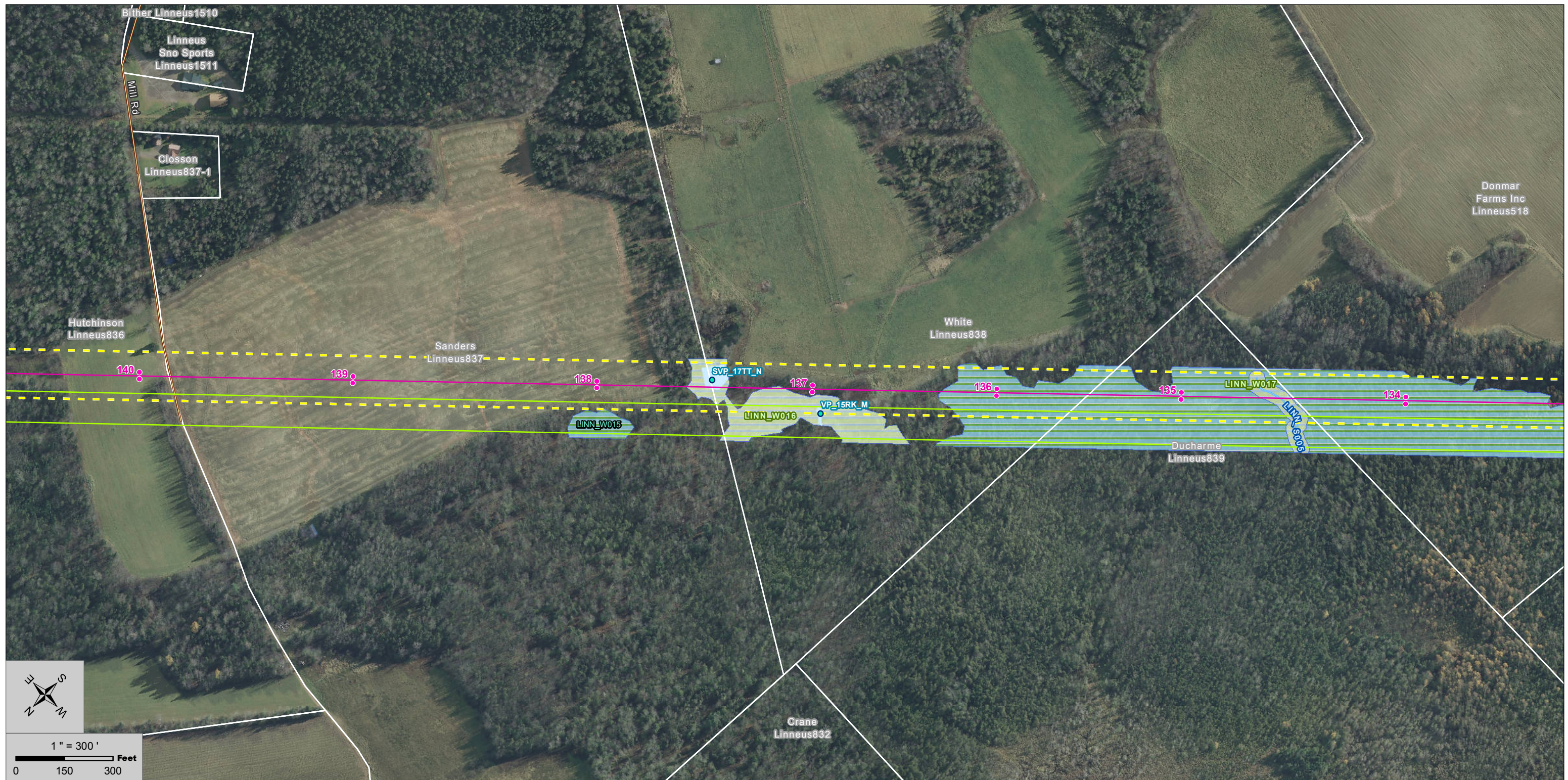
Number Nine Wind Farm Project Bridal Path Generator Lead Line

NUMBER NINE WIND FARM, LLC



PROJECT: 1232001 July 14 2015

EDP Renewables North America LLC
808 Travis, Suite 700,
Houston, TX 77002

MAP
10



Project Data		Environmental Data	
●	Bridal Path Generator Lead Poles (SGC: 03-20-2015)	—	PER Delineated Streams (Stantec: 06-24-2015)
—	Bridal Path Generator Lead Line (Sewall: 02-24-15)	—	INT Delineated Streams (Stantec: 06-24-2015)
- - -	Bridal Path EDPR ROW / SGC Clearing Limits (EDPR 150ft)	■	Vernal Pools (VP, SVP, PSVP) (Stantec: 06-24-2015)
—	Emera ROW (EDPR)	●	Vernal Pool Points (VP, SVP, PSVP) (Stantec: 06-24-2015)
■	Haynesville Substation (EDPR: 03-20-2015)	□	Vernal Pool 250ft SVP, PSVP Buffer (Stantec: 06-17-2015)
—	Northern Generator Lead Line (EDPR: 1-13-15, Sewall: 2-19-15)	▨	Delineated Wetland (Stantec: 06-24-2015)
- - -	Northern Generator Lead EDPR ROW	▨	WoSS Delineated Wetlands (Stantec: 06-24-2015)
■	Wilder Parcel (EDPR: 10-07-2014)	■	Deer Wintering Areas (MDIFW: 10-21-2014)
■	Lakeville Shores Easement (Sewall: 01-26-2015)	■	Inland Waterfowl Habitat (MDIFW: 10-21-2014)
—	MEPCO Line (Sewall: 01-26-2015)	●	Rare Plant Location (Stantec: 07-07-2015)
- - -	MEPCO ROW (Sewall: 01-26-2015)	■	Aerial Imagery (EDPR: 10-23-2014)
■	Parcels (EDPR 03-17-2015)		
—	Public Access Roads (Fisher: 03-17-2015)		
—	Other Construction Access Roads (Fisher: 03-17-2015)		
—	Bridal Construction Access Roads (Fisher: 03-17-2015)		
—	Named Roads (EDPR: 01-16-2015)		

 SGC Engineering, LLC a part of Senergy			
NO.	REVISION	DATE	
1	ISSUED FOR PERMIT	7-14-2015	

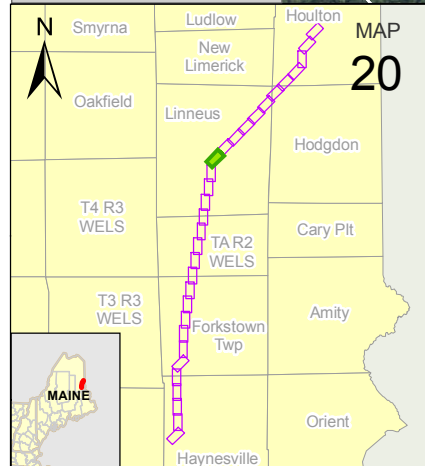
Number Nine Wind Farm Project Bridal Path Generator Lead Line

NUMBER NINE WIND FARM, LLC

PROJECT: 1232001 July 14 2015



EDP Renewables North America LLC
808 Travis, Suite 700,
Houston, TX 77002

MAP
11



Project Data		Environmental Data	
●	Bridal Path Generator Lead Poles (SGC: 03-20-2015)	—	PER Delineated Streams (Stantec: 06-24-2015)
—	Bridal Path Generator Lead Line (Sewall: 02-24-15)	- - -	INT Delineated Streams (Stantec: 06-24-2015)
- - -	Bridal Path EDPR ROW / SGC Clearing Limits (EDPR 150ft)	■	Vernal Pools (VP, SVP, PSVP) (Stantec: 06-24-2015)
—	Emera ROW (EDPR)	●	Vernal Pool Points (VP, SVP, PSVP) (Stantec: 06-24-2015)
■	Haynesville Substation (EDPR: 03-20-2015)	□	Vernal Pool 250ft SVP, PSVP Buffer (Stantec: 06-17-2015)
—	Northern Generator Lead Line (EDPR: 1-13-15, Sewall: 2-19-15)	▨	Delineated Wetland (Stantec: 06-24-2015)
- - -	Northern Generator Lead EDPR ROW	▨	WoSS Delineated Wetlands (Stantec: 06-24-2015)
■	Wilder Parcel (EDPR: 10-07-2014)	■	Deer Wintering Areas (MDIFW: 10-21-2014)
■	Lakeville Shores Easement (Sewall: 01-26-2015)	■	Inland Waterfowl Habitat (MDIFW: 10-21-2014)
—	MEPCO Line (Sewall: 01-26-2015)	●	Rare Plant Location (Stantec: 07-07-2015)
- - -	MEPCO ROW (Sewall: 01-26-2015)	■	Aerial Imagery (EDPR: 10-23-2014)
■	Parcels (EDPR 03-17-2015)		
—	Public Access Roads (Fisher: 03-17-2015)		
—	Other Construction Access Roads (Fisher: 03-17-2015)		
—	Bridal Construction Access Roads (Fisher: 03-17-2015)		
—	Named Roads (EDPR: 01-16-2015)		

Project Data Sources (as noted): SGC Engineering, LLC, Stantec, and Maine Office of GIS
 Service Layer Credits: Source: Esri, DigitalGlobe, GeoEye, Earthstar Geographics, CNES/Airbus DS, USDA, USGS, AEX, Getmapping, Aerogrid, IGN, IGP,

 		
NO.	REVISION	DATE
1	ISSUED FOR PERMIT	7-14-2015

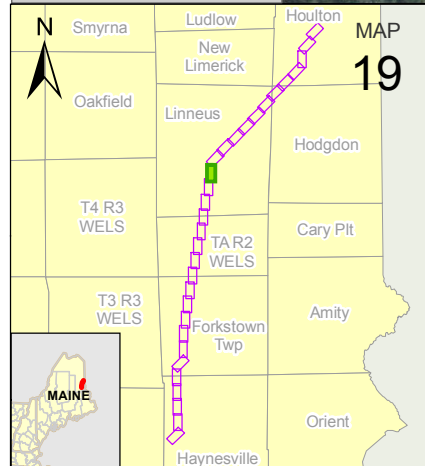
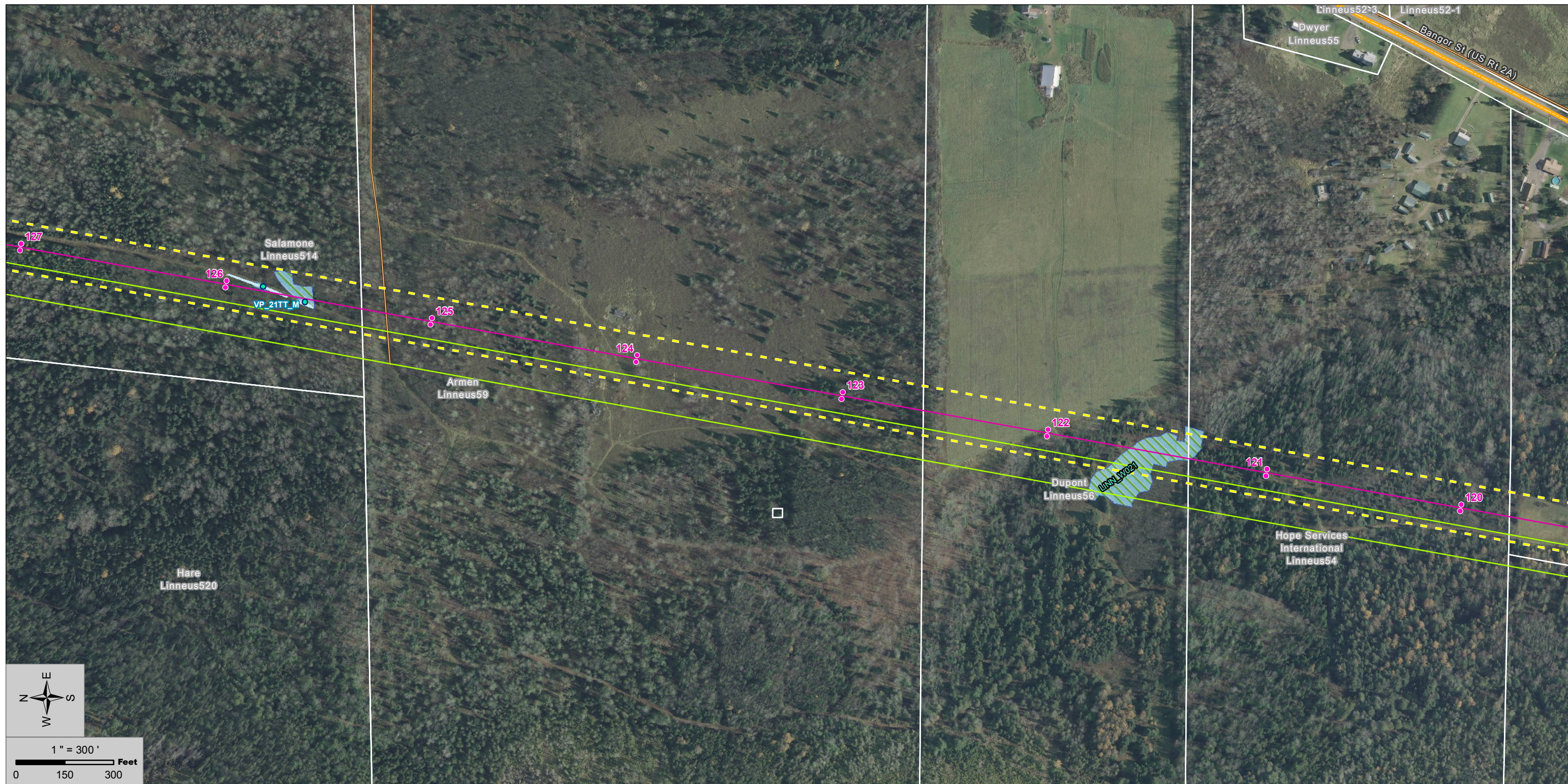
Number Nine Wind Farm Project Bridal Path Generator Lead Line

NUMBER NINE WIND FARM, LLC


PROJECT: 1232001 July 14 2015

EDP Renewables North America LLC
808 Travis, Suite 700,
Houston, TX 77002


MAP
12



Project Data		Environmental Data	
●	Bridal Path Generator Lead Poles (SGC: 03-20-2015)	—	PER Delineated Streams (Stantec: 06-24-2015)
—	Bridal Path Generator Lead Line (Sewall: 02-24-15)	- - -	INT Delineated Streams (Stantec: 06-24-2015)
- - -	Bridal Path EDPR ROW / SGC Clearing Limits (EDPR 150ft)	●	Vernal Pools (VP, SVP, PSVP) (Stantec: 06-24-2015)
—	Emera ROW (EDPR)	●	Vernal Pool Points (VP, SVP, PSVP) (Stantec: 06-24-2015)
—	Haynesville Substation (EDPR: 03-20-2015)	 	Vernal Pool 250ft SVP, PSVP Buffer (Stantec: 06-17-2015)
—	Northern Generator Lead Line (EDPR: 1-13-15, Sewall: 2-19-15)	▨	Delineated Wetland (Stantec: 06-24-2015)
- - -	Northern Generator Lead EDPR ROW	▨	WoSS Delineated Wetlands (Stantec: 06-24-2015)
▭	Wilder Parcel (EDPR: 10-07-2014)	▨	Deer Wintering Areas (MDIFW: 10-21-2014)
▭	Lakeville Shores Easement (Sewall: 01-26-2015)	●	Inland Waterfowl Habitat (MDIFW: 10-21-2014)
—	MEPCO Line (Sewall: 01-26-2015)	●	Rare Plant Location (Stantec: 07-07-2015)
- - -	MEPCO ROW (Sewall: 01-26-2015)	▭	Aerial Imagery (EDPR: 10-23-2014)
▭	Parcels (EDPR 03-17-2015)		
—	Public Access Roads (Fisher: 03-17-2015)		
—	Other Construction Access Roads (Fisher: 03-17-2015)		
—	Bridal Construction Access Roads (Fisher: 03-17-2015)		
—	Named Roads (EDPR: 01-16-2015)		



SGC Engineering, LLC
a part of Senergy



NO.	REVISION	DATE
1	ISSUED FOR PERMIT	7-14-2015

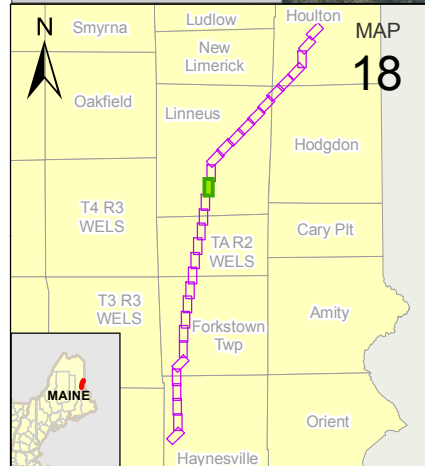
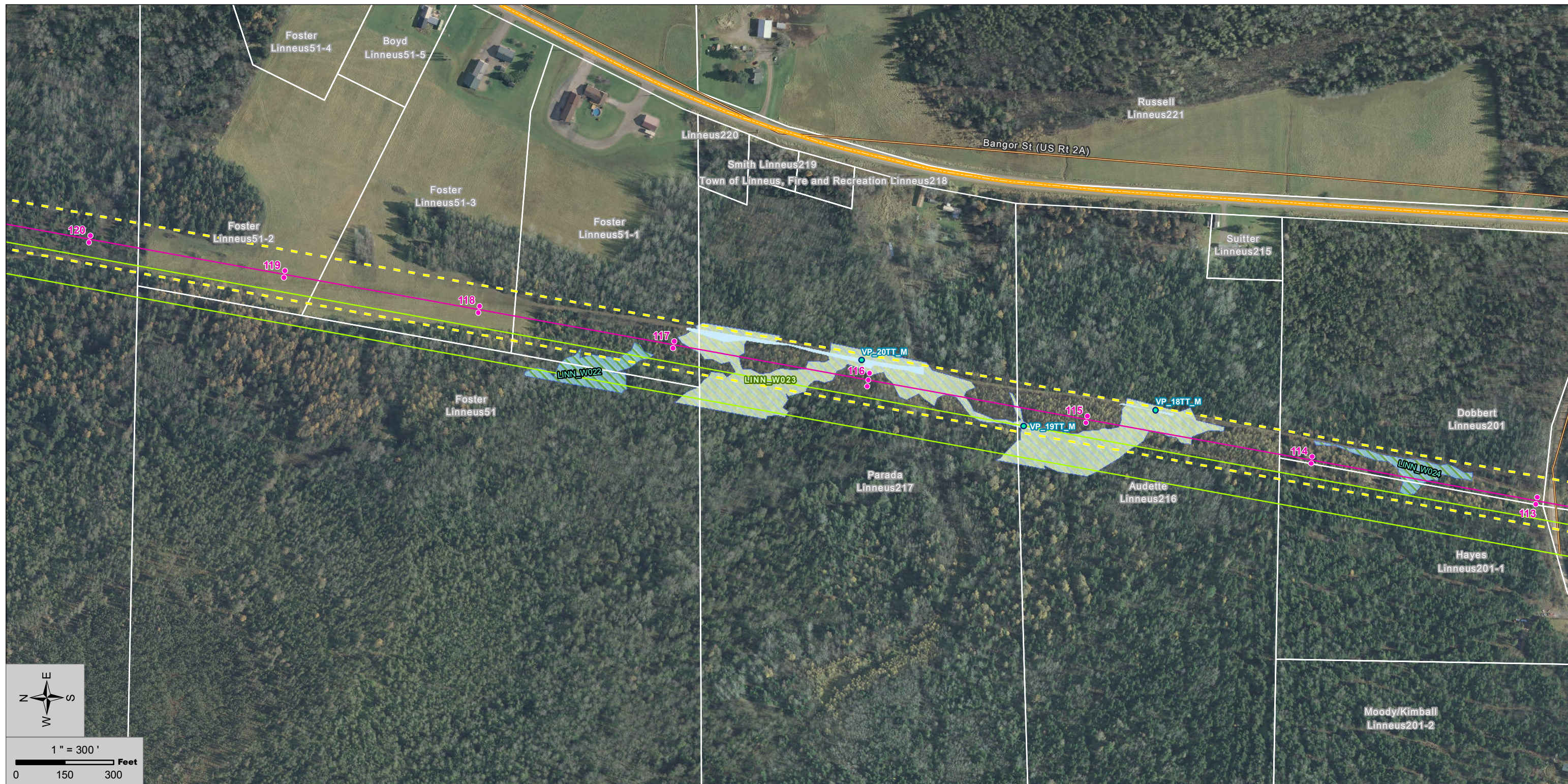
Number Nine Wind Farm Project Bridal Path Generator Lead Line

NUMBER NINE WIND FARM, LLC



PROJECT: 1232001 July 14 2015

EDP Renewables North America LLC
808 Travis, Suite 700,
Houston, TX 77002

MAP
13



Project Data		Environmental Data	
●	Bridal Path Generator Lead Poles (SGC: 03-20-2015)	—	PER Delineated Streams (Stantec: 06-24-2015)
—	Bridal Path Generator Lead Line (Sewall: 02-24-15)	- - -	INT Delineated Streams (Stantec: 06-24-2015)
—	Bridal Path EDPR ROW / SGC Clearing Limits (EDPR 150ft)	■	Vernal Pools (VP, SVP, PSVP) (Stantec: 06-24-2015)
—	Emera ROW (EDPR)	●	Vernal Pool Points (VP, SVP, PSVP) (Stantec: 06-24-2015)
■	Haynesville Substation (EDPR: 03-20-2015)	 	Vernal Pool 250ft SVP, PSVP Buffer (Stantec: 06-17-2015)
—	Northern Generator Lead Line (EDPR: 1-13-15, Sewall: 2-19-15)	■	Delineated Wetland (Stantec: 06-24-2015)
- - -	Northern Generator Lead EDPR ROW	■	WoSS Delineated Wetlands (Stantec: 06-24-2015)
■	Wilder Parcel (EDPR: 10-07-2014)	■	Deer Wintering Areas (MDIFW: 10-21-2014)
■	Lakeville Shores Easement (Sewall: 01-26-2015)	■	Inland Waterfowl Habitat (MDIFW: 10-21-2014)
—	MEPCO Line (Sewall: 01-26-2015)	●	Rare Plant Location (Stantec: 07-07-2015)
- - -	MEPCO ROW (Sewall: 01-26-2015)	■	Aerial Imagery (EDPR: 10-23-2014)
 	Parcels (EDPR 03-17-2015)		
—	Public Access Roads (Fisher: 03-17-2015)		
—	Other Construction Access Roads (Fisher: 03-17-2015)		
—	Bridal Construction Access Roads (Fisher: 03-17-2015)		
—	Named Roads (EDPR: 01-16-2015)		

 		
SGC Engineering, LLC a part of Senergy		
NO.	REVISION	DATE
1	ISSUED FOR PERMIT	7-14-2015

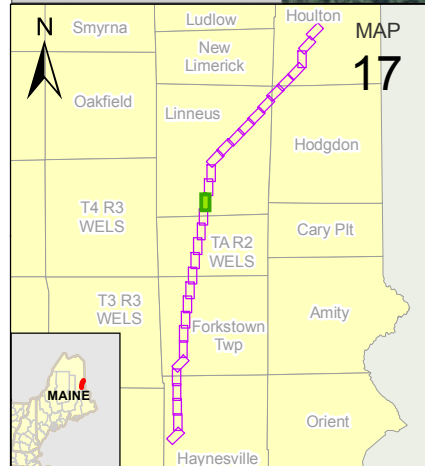
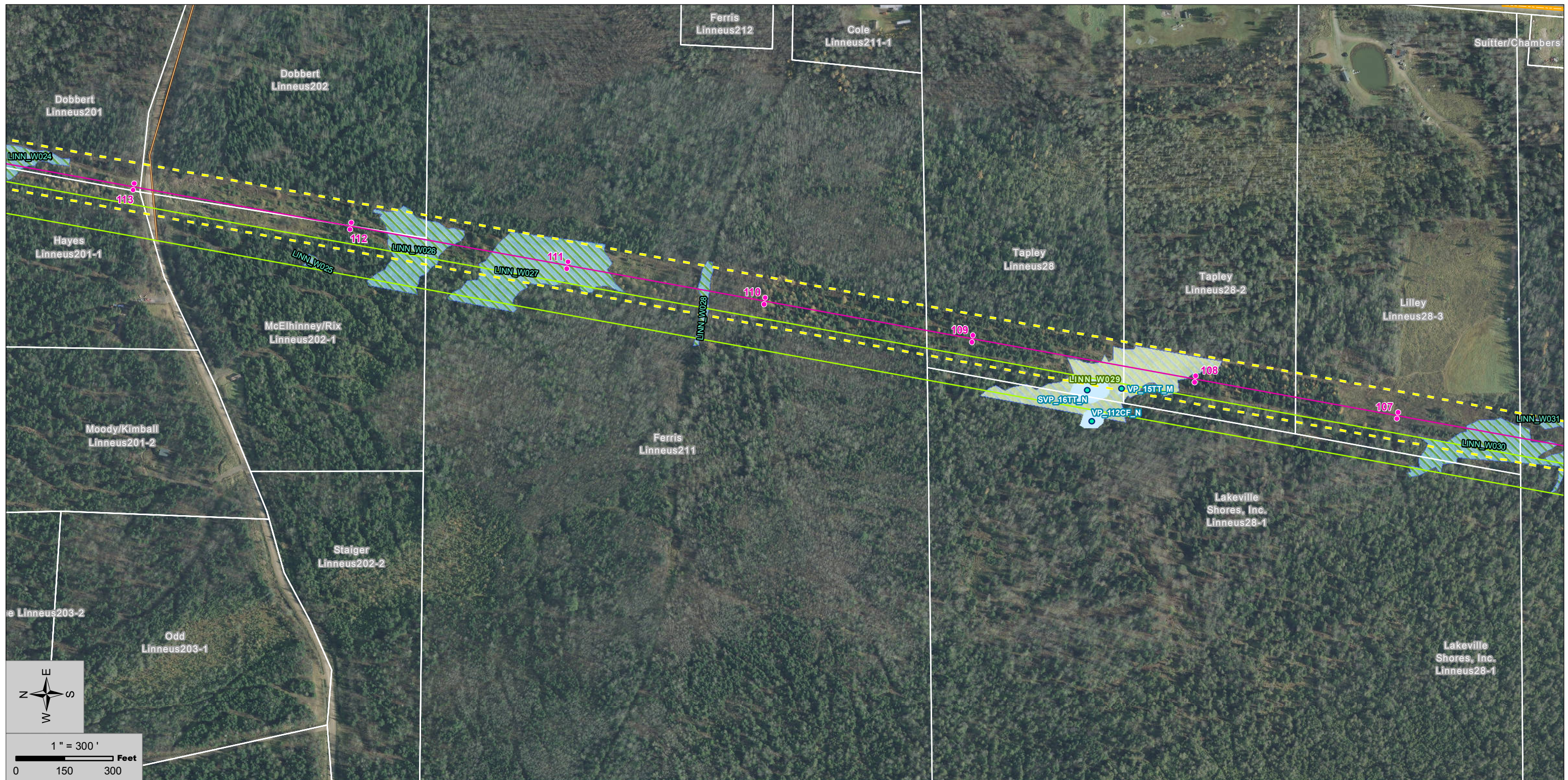
Number Nine Wind Farm Project Bridal Path Generator Lead Line

NUMBER NINE WIND FARM, LLC


PROJECT: 1232001 July 14 2015

EDP Renewables North America LLC
808 Travis, Suite 700,
Houston, TX 77002


MAP
14



Project Data		Environmental Data	
●	Bridal Path Generator Lead Poles (SGC: 03-20-2015)	—	PER Delineated Streams (Stantec: 06-24-2015)
—	Bridal Path Generator Lead Line (Sewall: 02-24-15)	- - -	INT Delineated Streams (Stantec: 06-24-2015)
- - -	Bridal Path EDPR ROW / SGC Clearing Limits (EDPR 150ft)	■	Vernal Pools (VP, SVP, PSVP) (Stantec: 06-24-2015)
—	Emera ROW (EDPR)	●	Vernal Pool Points (VP, SVP, PSVP) (Stantec: 06-24-2015)
 	Haynesville Substation (EDPR: 03-20-2015)	 	Vernal Pool 250ft SVP, PSVP Buffer (Stantec: 06-17-2015)
—	Northern Generator Lead Line (EDPR: 1-13-15, Sewall: 2-19-15)	▨	Delineated Wetland (Stantec: 06-24-2015)
- - -	Northern Generator Lead EDPR ROW	▨	WoSS Delineated Wetlands (Stantec: 06-24-2015)
 	Wilder Parcel (EDPR: 10-07-2014)	■	Deer Wintering Areas (MDIFW: 10-21-2014)
 	Lakeville Shores Easement (Sewall: 01-26-2015)	■	Inland Waterfowl Habitat (MDIFW: 10-21-2014)
—	MEPCO Line (Sewall: 01-26-2015)	●	Rare Plant Location (Stantec: 07-07-2015)
- - -	MEPCO ROW (Sewall: 01-26-2015)	■	Aerial Imagery (EDPR: 10-23-2014)
 	Parcels (EDPR 03-17-2015)		
—	Public Access Roads (Fisher: 03-17-2015)		
—	Other Construction Access Roads (Fisher: 03-17-2015)		
—	Bridal Construction Access Roads (Fisher: 03-17-2015)		
—	Named Roads (EDPR: 01-16-2015)		



SGC Engineering, LLC
a part of Senergy



NO.	REVISION	DATE
1	ISSUED FOR PERMIT	7-14-2015

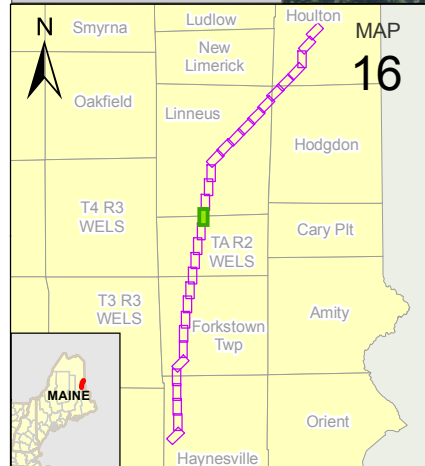
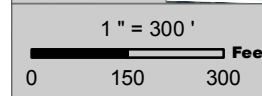
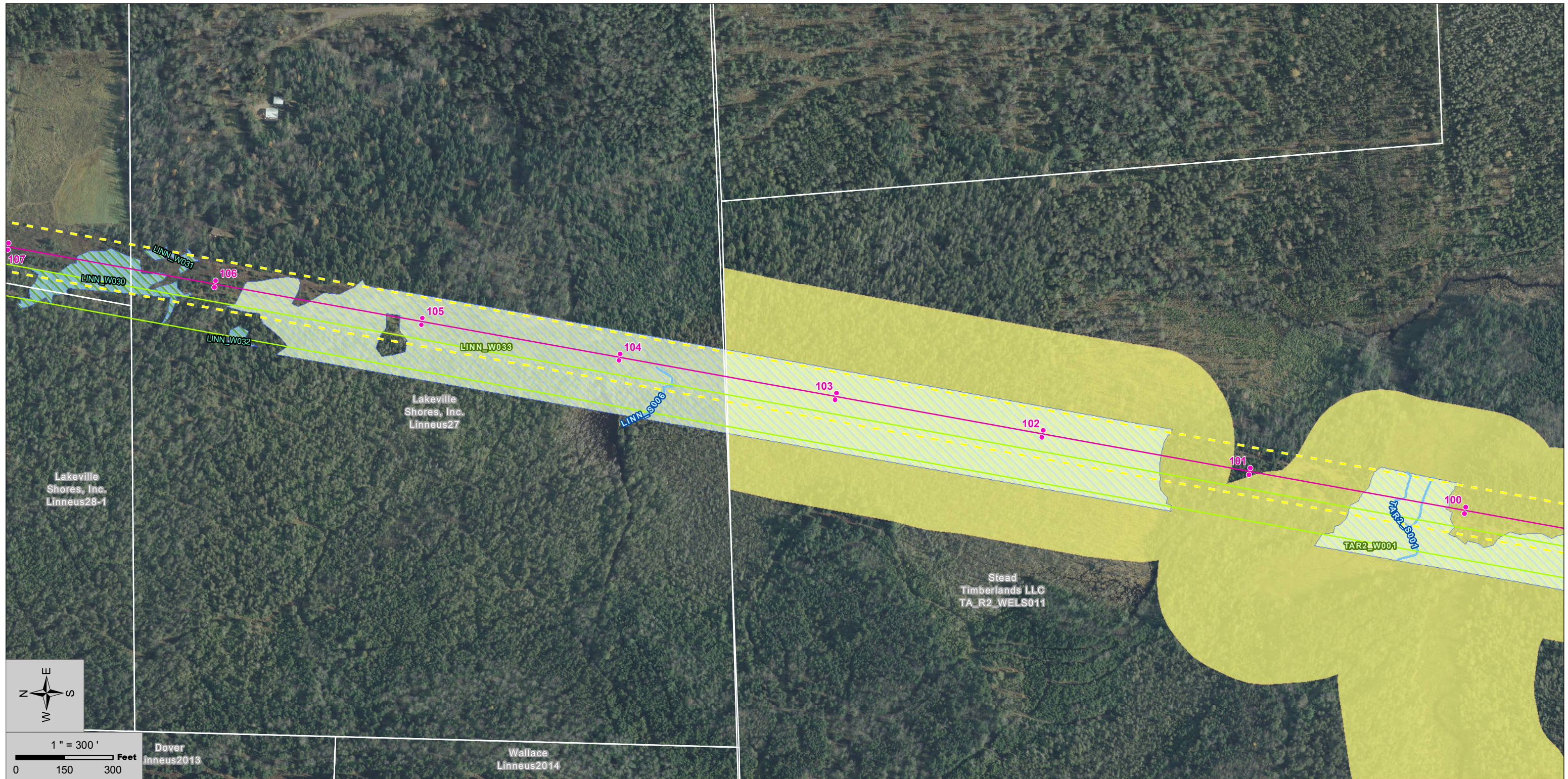
Number Nine Wind Farm Project Bridal Path Generator Lead Line

NUMBER NINE WIND FARM, LLC

PROJECT: 1232001 July 14 2015



EDP Renewables North America LLC
808 Travis, Suite 700,
Houston, TX 77002

MAP
15



Project Data		Environmental Data	
●	Bridal Path Generator Lead Poles (SGC: 03-20-2015)	—	PER Delineated Streams (Stantec: 06-24-2015)
—	Bridal Path Generator Lead Line (Sewall: 02-24-15)	⋯	INT Delineated Streams (Stantec: 06-24-2015)
---	Bridal Path EDPR ROW / SGC Clearing Limits (EDPR 150ft)	■	Vernal Pools (VP, SVP, PSVP) (Stantec: 06-24-2015)
---	Emera ROW (EDPR)	●	Vernal Pool Points (VP, SVP, PSVP) (Stantec: 06-24-2015)
■	Haynesville Substation (EDPR: 03-20-2015)	 	Vernal Pool 250ft SVP, PSVP Buffer (Stantec: 06-17-2015)
---	Northern Generator Lead Line (EDPR: 1-13-15, Sewall: 2-19-15)	■	Delineated Wetland (Stantec: 06-24-2015)
---	Northern Generator Lead EDPR ROW	■	WoSS Delineated Wetlands (Stantec: 06-24-2015)
■	Wilder Parcel (EDPR: 10-07-2014)	■	Deer Wintering Areas (MDIFW: 10-21-2014)
---	Lakeville Shores Easement (Sewall: 01-26-2015)	■	Inland Waterfowl Habitat (MDIFW: 10-21-2014)
---	MEPCO Line (Sewall: 01-26-2015)	●	Rare Plant Location (Stantec: 07-07-2015)
---	MEPCO ROW (Sewall: 01-26-2015)	■	Aerial Imagery (EDPR: 10-23-2014)
---	Parcels (EDPR 03-17-2015)		
---	Public Access Roads (Fisher: 03-17-2015)		
---	Other Construction Access Roads (Fisher: 03-17-2015)		
---	Bridal Construction Access Roads (Fisher: 03-17-2015)		
---	Named Roads (EDPR: 01-16-2015)		

Project Data Sources (as noted): SGC Engineering, LLC, Stantec, and Maine Office of GIS
 Service Layer Credits: Source: Esri, DigitalGlobe, GeoEye, Earthstar Geographics, CNES/Airbus DS, USDA, USGS, AEX, Getmapping, Aerogrid, IGN, IGP,

 		
SGC Engineering, LLC a part of Senergy		
NO.	REVISION	DATE
1	ISSUED FOR PERMIT	7-14-2015

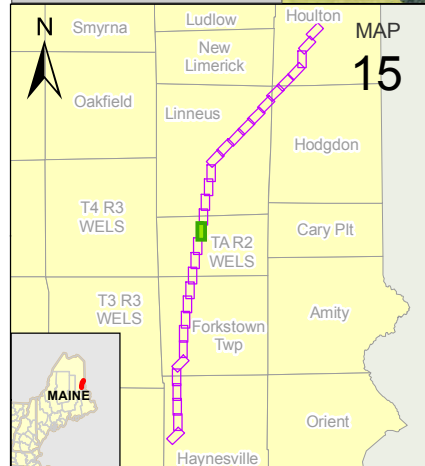
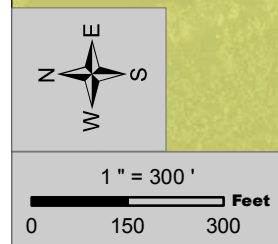
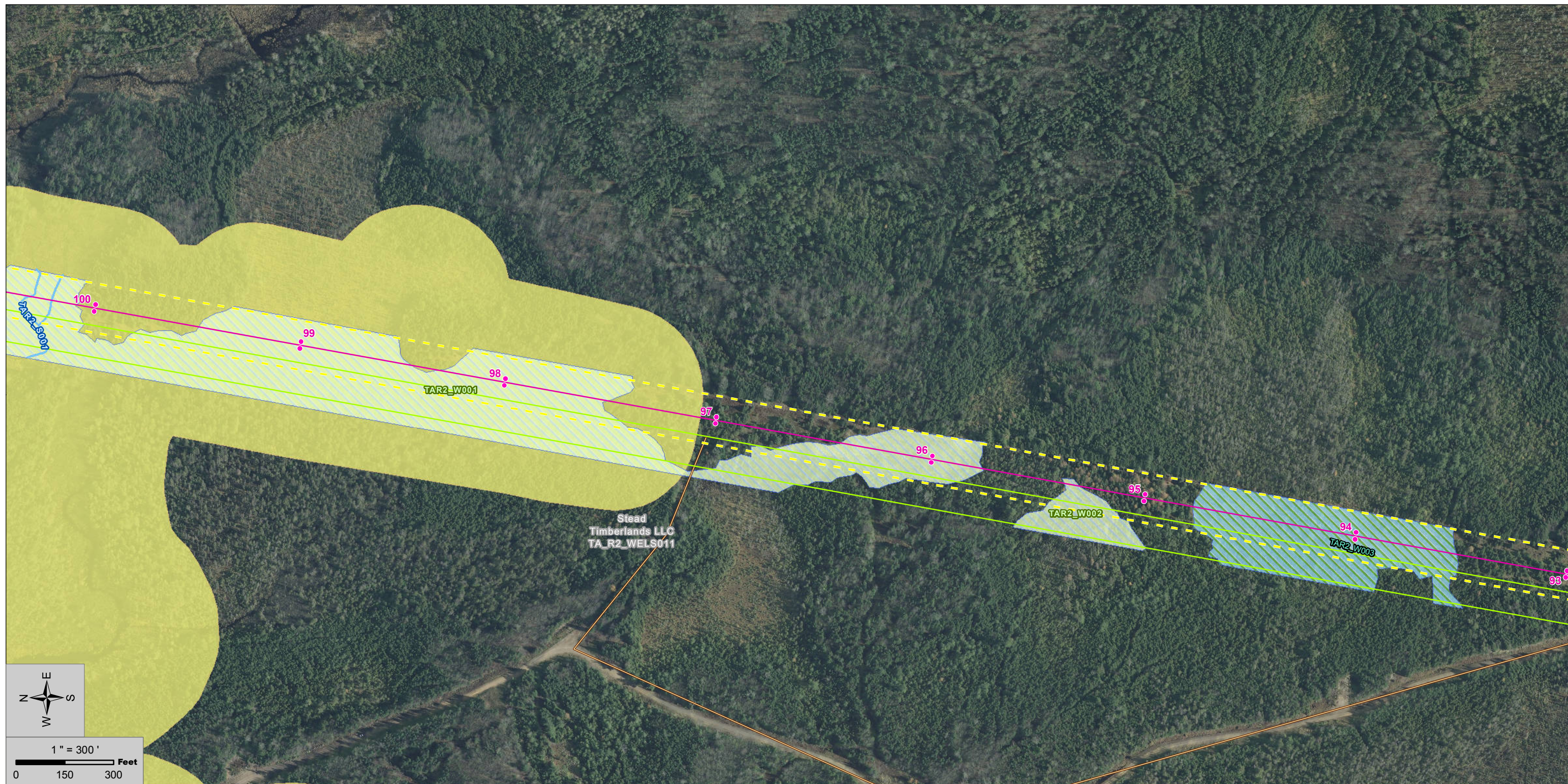
Number Nine Wind Farm Project Bridal Path Generator Lead Line

NUMBER NINE WIND FARM, LLC

PROJECT: 1232001 July 14 2015



EDP Renewables North America LLC
 808 Travis, Suite 700,
 Houston, TX 77002

MAP
16



Project Data		Environmental Data	
●	Bridal Path Generator Lead Poles (SGC: 03-20-2015)	—	PER Delineated Streams (Stantec: 06-24-2015)
—	Bridal Path Generator Lead Line (Sewall: 02-24-15)	—	INT Delineated Streams (Stantec: 06-24-2015)
—	Bridal Path EDPR ROW / SGC Clearing Limits (EDPR 150ft)	—	Vernal Pools (VP, SVP, PSVP) (Stantec: 06-24-2015)
—	Emera ROW (EDPR)	●	Vernal Pool Points (VP, SVP, PSVP) (Stantec: 06-24-2015)
—	Haynesville Substation (EDPR: 03-20-2015)	□	Vernal Pool 250ft SVP, PSVP Buffer (Stantec: 06-17-2015)
—	Northern Generator Lead Line (EDPR: 1-13-15, Sewall: 2-19-15)	□	Delineated Wetland (Stantec: 06-24-2015)
—	Northern Generator Lead EDPR ROW	□	WoSS Delineated Wetlands (Stantec: 06-24-2015)
□	Wilder Parcel (EDPR: 10-07-2014)	□	Deer Wintering Areas (MDIFW: 10-21-2014)
□	Lakeville Shores Easement (Sewall: 01-26-2015)	□	Inland Waterfowl Habitat (MDIFW: 10-21-2014)
—	MEPCO Line (Sewall: 01-26-2015)	●	Rare Plant Location (Stantec: 07-07-2015)
—	MEPCO ROW (Sewall: 01-26-2015)	□	Aerial Imagery (EDPR: 10-23-2014)
□	Parcels (EDPR 03-17-2015)		
—	Public Access Roads (Fisher: 03-17-2015)		
—	Other Construction Access Roads (Fisher: 03-17-2015)		
—	Bridal Construction Access Roads (Fisher: 03-17-2015)		
—	Named Roads (EDPR: 01-16-2015)		

Project Data Sources (as noted): SGC Engineering, LLC, Stantec, and Maine Office of GIS
 Service Layer Credits: Source: Esri, DigitalGlobe, GeoEye, Earthstar Geographics, CNES/Airbus DS, USDA, USGS, AEX, Getmapping, Aerogrid, IGN, IGP,

 		
SGC Engineering, LLC a part of Senergy		
NO.	REVISION	DATE
1	ISSUED FOR PERMIT	7-14-2015

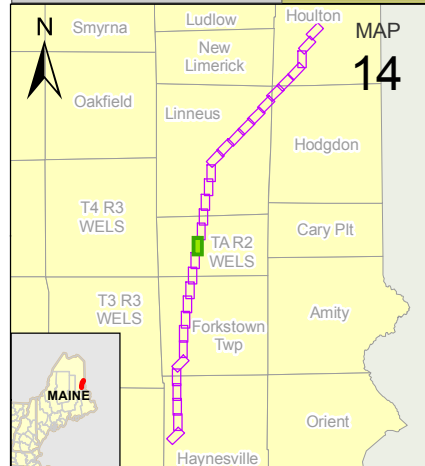
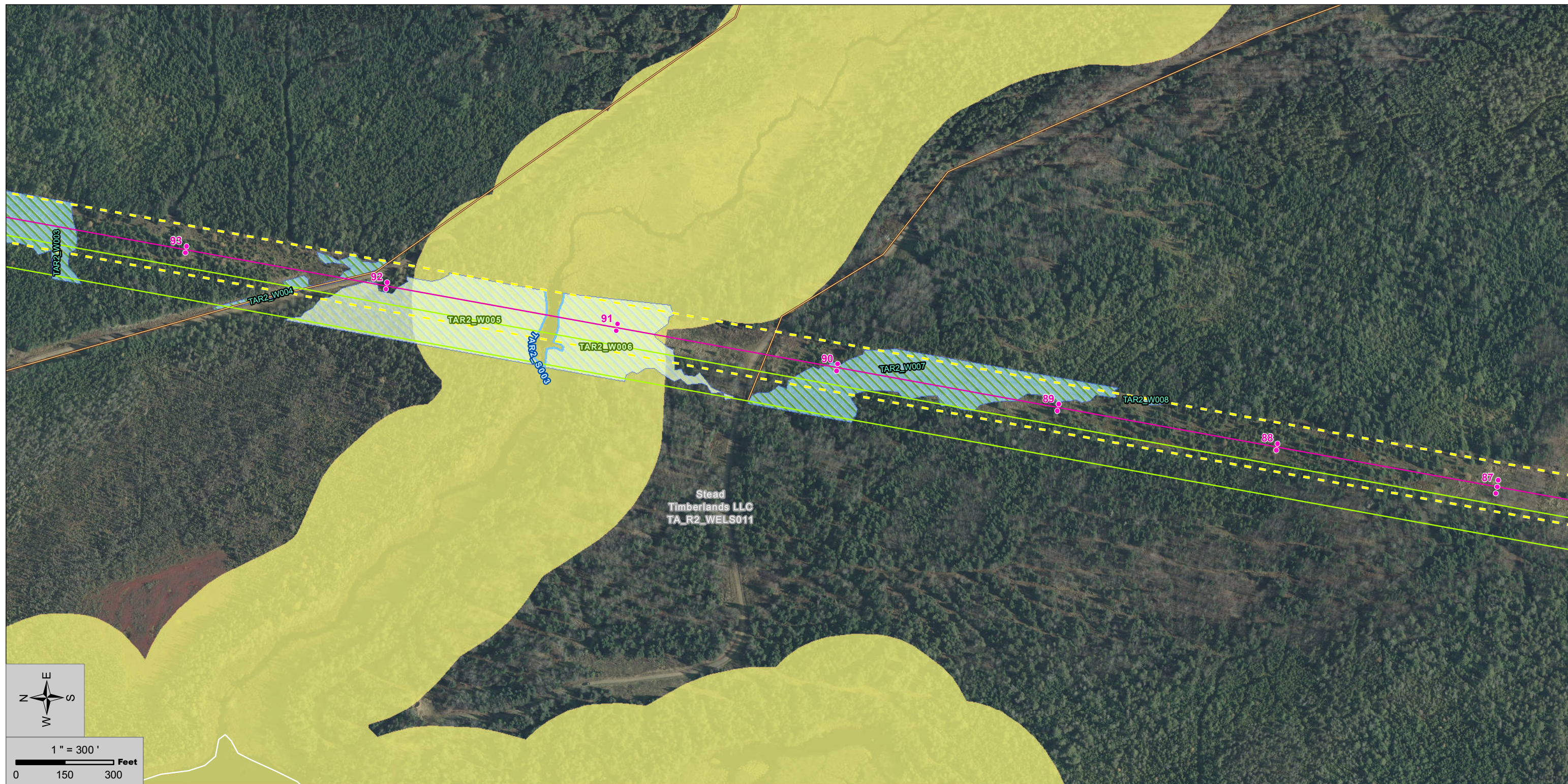
Number Nine Wind Farm Project Bridal Path Generator Lead Line

NUMBER NINE WIND FARM, LLC


PROJECT: 1232001 July 14 2015

EDP Renewables North America LLC
 808 Travis, Suite 700,
 Houston, TX 77002


MAP
17



Project Data		Environmental Data	
●	Bridal Path Generator Lead Poles (SGC: 03-20-2015)	—	PER Delineated Streams (Stantec: 06-24-2015)
—	Bridal Path Generator Lead Line (Sewall: 02-24-15)	- - -	INT Delineated Streams (Stantec: 06-24-2015)
- - -	Bridal Path EDPR ROW / SGC Clearing Limits (EDPR 150ft)	■	Vernal Pools (VP, SVP, PSVP) (Stantec: 06-24-2015)
—	Emera ROW (EDPR)	●	Vernal Pool Points (VP, SVP, PSVP) (Stantec: 06-24-2015)
■	Haynesville Substation (EDPR: 03-20-2015)	□	Vernal Pool 250ft SVP, PSVP Buffer (Stantec: 06-17-2015)
—	Northern Generator Lead Line (EDPR: 1-13-15, Sewall: 2-19-15)	■	Delineated Wetland (Stantec: 06-24-2015)
- - -	Northern Generator Lead EDPR ROW	□	WoSS Delineated Wetlands (Stantec: 06-24-2015)
■	Wilder Parcel (EDPR: 10-07-2014)	■	Deer Wintering Areas (MDIFW: 10-21-2014)
■	Lakeville Shores Easement (Sewall: 01-26-2015)	■	Inland Waterfowl Habitat (MDIFW: 10-21-2014)
—	MEPCO Line (Sewall: 01-26-2015)	●	Rare Plant Location (Stantec: 07-07-2015)
- - -	MEPCO ROW (Sewall: 01-26-2015)	■	Aerial Imagery (EDPR: 10-23-2014)
■	Parcels (EDPR 03-17-2015)		
—	Public Access Roads (Fisher: 03-17-2015)		
—	Other Construction Access Roads (Fisher: 03-17-2015)		
—	Bridal Construction Access Roads (Fisher: 03-17-2015)		
—	Named Roads (EDPR: 01-16-2015)		



SGC Engineering, LLC
a part of Senergy



NO.	REVISION	DATE
1	ISSUED FOR PERMIT	7-14-2015

Number Nine Wind Farm Project Bridal Path Generator Lead Line

NUMBER NINE WIND FARM, LLC

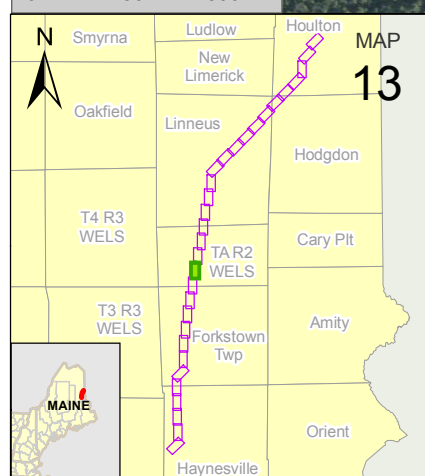
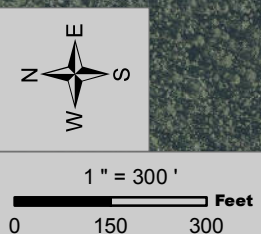
PROJECT: 1232001 July 14 2015

EDP Renewables North America LLC
808 Travis, Suite 700,
Houston, TX 77002

MAP
18





Stead
Timberlands LLC
TA_R2_WELS011



Project Data		Environmental Data	
●	Bridal Path Generator Lead Poles (SGC: 03-20-2015)	—	PER Delineated Streams (Stantec: 06-24-2015)
—	Bridal Path Generator Lead Line (Sewall: 02-24-15)	- - -	INT Delineated Streams (Stantec: 06-24-2015)
- - -	Bridal Path EDPR ROW / SGC Clearing Limits (EDPR 150ft)	●	Vernal Pools (VP, SVP, PSVP) (Stantec: 06-24-2015)
—	Emera ROW (EDPR)	●	Vernal Pool Points (VP, SVP, PSVP) (Stantec: 06-24-2015)
 	Haynesville Substation (EDPR: 03-20-2015)	 	Vernal Pool 250ft SVP, PSVP Buffer (Stantec: 06-17-2015)
—	Northern Generator Lead Line (EDPR: 1-13-15, Sewall: 2-19-15)	/ / /	Delineated Wetland (Stantec: 06-24-2015)
- - -	Northern Generator Lead EDPR ROW	/ / /	WoSS Delineated Wetlands (Stantec: 06-24-2015)
 	Wilder Parcel (EDPR: 10-07-2014)	/ / /	Deer Wintering Areas (MDIFW: 10-21-2014)
—	Lakeville Shores Easement (Sewall: 01-26-2015)	/ / /	Inland Waterfowl Habitat (MDIFW: 10-21-2014)
—	MEPCO Line (Sewall: 01-26-2015)	●	Rare Plant Location (Stantec: 07-07-2015)
- - -	MEPCO ROW (Sewall: 01-26-2015)	■	Aerial Imagery (EDPR: 10-23-2014)
 	Parcels (EDPR 03-17-2015)		
- - -	Public Access Roads (Fisher: 03-17-2015)		
- - -	Other Construction Access Roads (Fisher: 03-17-2015)		
- - -	Bridal Construction Access Roads (Fisher: 03-17-2015)		
—	Named Roads (EDPR: 01-16-2015)		

Project Data Sources (as noted):
SGC Engineering, LLC, Stantec, and Maine Office of GIS
Service Layer Credits: Source: Esri, DigitalGlobe, GeoEye, Earthstar Geographics, CNES/Airbus DS, USDA, USGS, AEX, Getmapping, Aerogrid, IGN, IGP,

 		
NO.	REVISION	DATE
1	ISSUED FOR PERMIT	7-14-2015

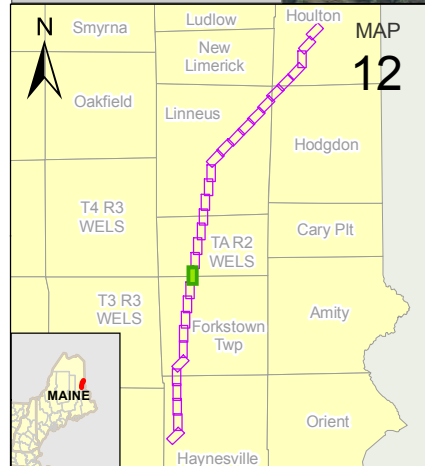
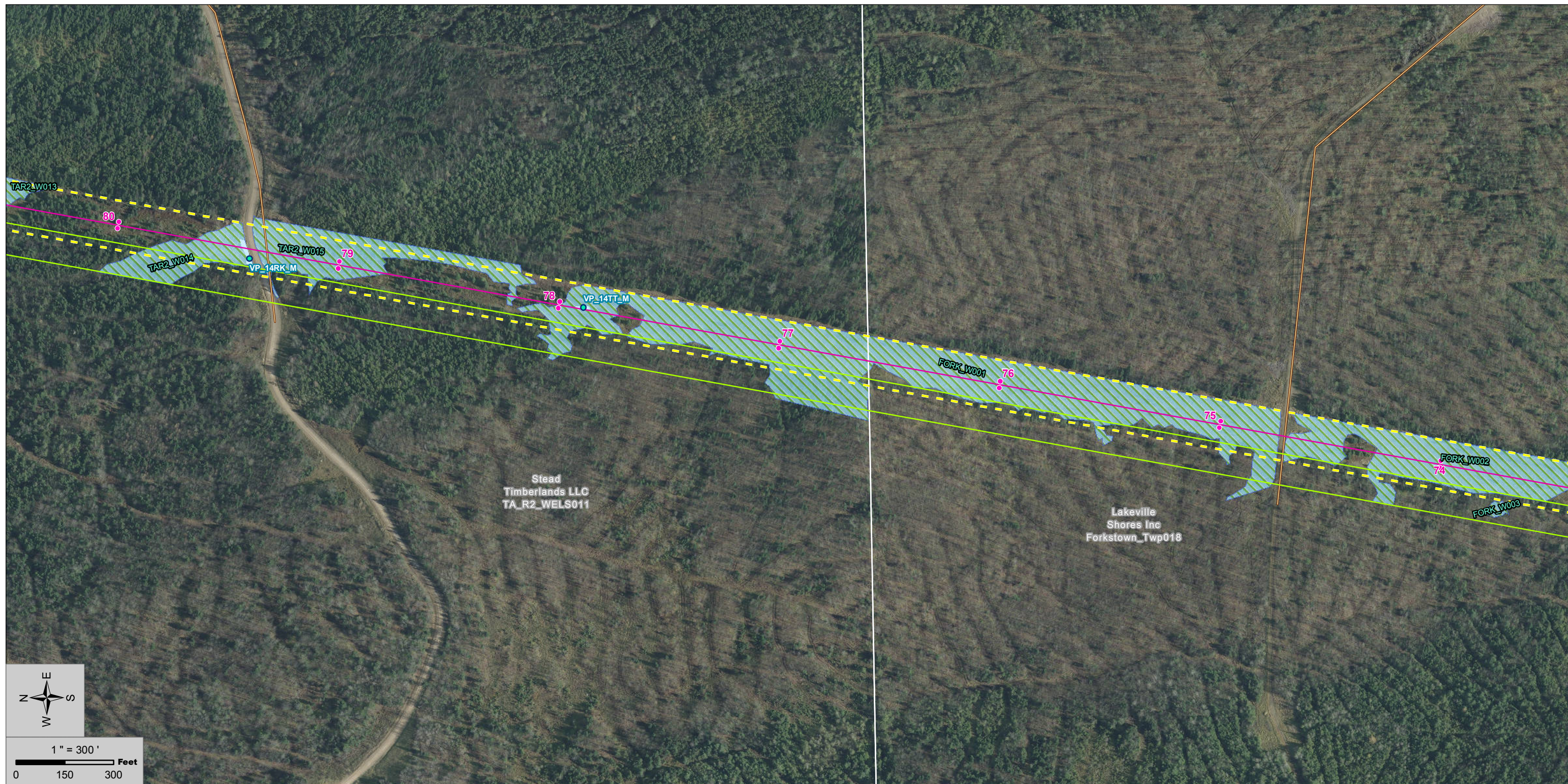
Number Nine Wind Farm Project Bridal Path Generator Lead Line

NUMBER NINE WIND FARM, LLC


PROJECT: 1232001 July 14 2015

EDP Renewables North America LLC
808 Travis, Suite 700,
Houston, TX 77002


MAP
19



Project Data		Environmental Data	
●	Bridal Path Generator Lead Poles (SGC: 03-20-2015)	—	PER Delineated Streams (Stantec: 06-24-2015)
—	Bridal Path Generator Lead Line (Sewall: 02-24-15)	- - -	INT Delineated Streams (Stantec: 06-24-2015)
- - -	Bridal Path EDPR ROW / SGC Clearing Limits (EDPR 150ft)	■	Vernal Pools (VP, SVP, PSVP) (Stantec: 06-24-2015)
—	Emera ROW (EDPR)	●	Vernal Pool Points (VP, SVP, PSVP) (Stantec: 06-24-2015)
■	Haynesville Substation (EDPR: 03-20-2015)	□	Vernal Pool 250ft SVP, PSVP Buffer (Stantec: 06-17-2015)
—	Northern Generator Lead Line (EDPR: 1-13-15, Sewall: 2-19-15)	▨	Delineated Wetland (Stantec: 06-24-2015)
- - -	Northern Generator Lead EDPR ROW	▨	WoSS Delineated Wetlands (Stantec: 06-24-2015)
□	Wilder Parcel (EDPR: 10-07-2014)	■	Deer Wintering Areas (MDIFW: 10-21-2014)
□	Lakeville Shores Easement (Sewall: 01-26-2015)	■	Inland Waterfowl Habitat (MDIFW: 10-21-2014)
—	MEPCO Line (Sewall: 01-26-2015)	●	Rare Plant Location (Stantec: 07-07-2015)
- - -	MEPCO ROW (Sewall: 01-26-2015)	■	Aerial Imagery (EDPR: 10-23-2014)
□	Parcels (EDPR 03-17-2015)		
—	Public Access Roads (Fisher: 03-17-2015)		
—	Other Construction Access Roads (Fisher: 03-17-2015)		
—	Bridal Construction Access Roads (Fisher: 03-17-2015)		
—	Named Roads (EDPR: 01-16-2015)		



SGC Engineering, LLC
a part of Senergy



NO.	REVISION	DATE
1	ISSUED FOR PERMIT	7-14-2015

Number Nine Wind Farm Project

Bridal Path Generator Lead Line

NUMBER NINE WIND FARM, LLC

PROJECT: 1232001

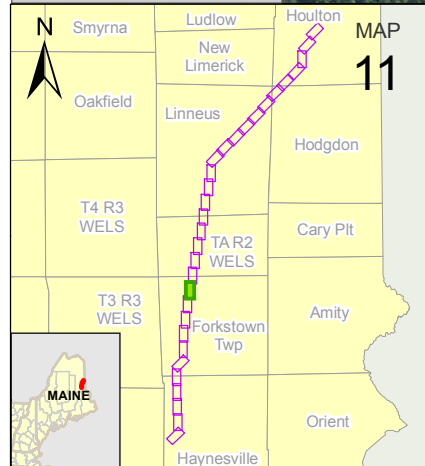
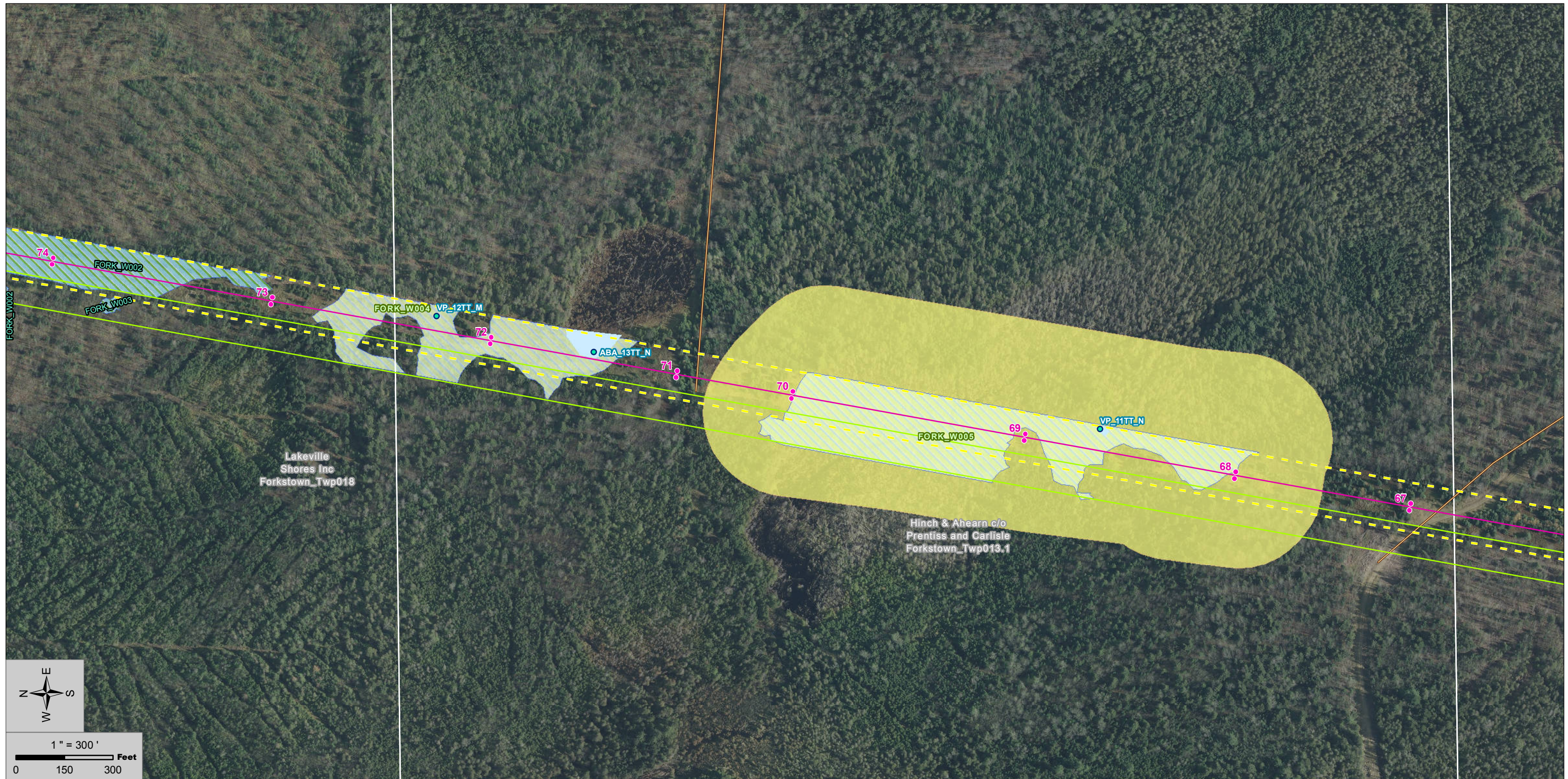
July 14 2015

EDP Renewables North America LLC
808 Travis, Suite 700,
Houston, TX 77002


MAP

20


Project Data Sources (as noted): SGC Engineering, LLC, Stantec, and Maine Office of GIS
Service Layer Credits: Source: Esri, DigitalGlobe, GeoEye, Earthstar Geographics, CNES/Airbus DS, USDA, USGS, AEX, Getmapping, Aerogrid, IGN, IGP,



Project Data		Environmental Data	
●	Bridal Path Generator Lead Poles (SGC: 03-20-2015)	—	PER Delineated Streams (Stantec: 06-24-2015)
—	Bridal Path Generator Lead Line (Sewall: 02-24-15)	- - -	INT Delineated Streams (Stantec: 06-24-2015)
- - -	Bridal Path EDPR ROW / SGC Clearing Limits (EDPR 150ft)	■	Vernal Pools (VP, SVP, PSVP) (Stantec: 06-24-2015)
—	Emera ROW (EDPR)	●	Vernal Pool Points (VP, SVP, PSVP) (Stantec: 06-24-2015)
■	Haynesville Substation (EDPR: 03-20-2015)	□	Vernal Pool 250ft SVP, PSVP Buffer (Stantec: 06-17-2015)
—	Northern Generator Lead Line (EDPR: 1-13-15, Sewall: 2-19-15)	■	Delineated Wetland (Stantec: 06-24-2015)
- - -	Northern Generator Lead EDPR ROW	■	WoSS Delineated Wetlands (Stantec: 06-24-2015)
■	Wilder Parcel (EDPR: 10-07-2014)	■	Deer Wintering Areas (MDIFW: 10-21-2014)
■	Lakeville Shores Easement (Sewall: 01-26-2015)	■	Inland Waterfowl Habitat (MDIFW: 10-21-2014)
—	MEPCO Line (Sewall: 01-26-2015)	●	Rare Plant Location (Stantec: 07-07-2015)
- - -	MEPCO ROW (Sewall: 01-26-2015)	■	Aerial Imagery (EDPR: 10-23-2014)
■	Parcels (EDPR 03-17-2015)		
—	Public Access Roads (Fisher: 03-17-2015)		
—	Other Construction Access Roads (Fisher: 03-17-2015)		
—	Bridal Construction Access Roads (Fisher: 03-17-2015)		
—	Named Roads (EDPR: 01-16-2015)		



SGC Engineering, LLC
a part of Senergy



NO.	REVISION	DATE
1	ISSUED FOR PERMIT	7-14-2015

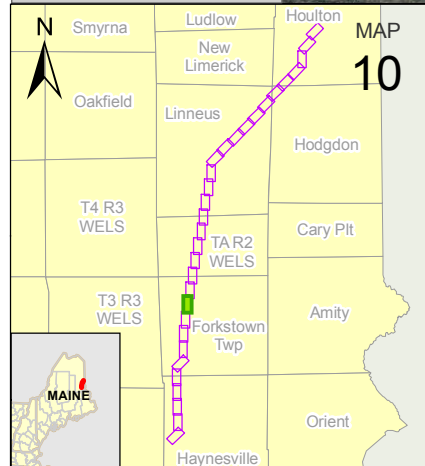
Number Nine Wind Farm Project Bridal Path Generator Lead Line

NUMBER NINE WIND FARM, LLC


PROJECT: 1232001 July 14 2015

EDP Renewables North America LLC
808 Travis, Suite 700,
Houston, TX 77002


MAP
21



Project Data		Environmental Data	
●	Bridal Path Generator Lead Poles (SGC: 03-20-2015)	—	PER Delineated Streams (Stantec: 06-24-2015)
—	Bridal Path Generator Lead Line (Sewall: 02-24-15)	- - -	INT Delineated Streams (Stantec: 06-24-2015)
- - -	Bridal Path EDPR ROW / SGC Clearing Limits (EDPR 150ft)	●	Vernal Pools (VP, SVP, PSVP) (Stantec: 06-24-2015)
—	Emera ROW (EDPR)	○	Vernal Pool Points (VP, SVP, PSVP) (Stantec: 06-24-2015)
 	Haynesville Substation (EDPR: 03-20-2015)	 	Vernal Pool 250ft SVP, PSVP Buffer (Stantec: 06-17-2015)
—	Northern Generator Lead Line (EDPR: 1-13-15, Sewall: 2-19-15)	 	Delineated Wetland (Stantec: 06-24-2015)
- - -	Northern Generator Lead EDPR ROW	 	WoSS Delineated Wetlands (Stantec: 06-24-2015)
 	Wilder Parcel (EDPR: 10-07-2014)	 	Deer Wintering Areas (MDIFW: 10-21-2014)
—	Lakeville Shores Easement (Sewall: 01-26-2015)	 	Inland Waterfowl Habitat (MDIFW: 10-21-2014)
—	MEPCO Line (Sewall: 01-26-2015)	●	Rare Plant Location (Stantec: 07-07-2015)
- - -	MEPCO ROW (Sewall: 01-26-2015)	 	Aerial Imagery (EDPR: 10-23-2014)
 	Parcels (EDPR 03-17-2015)		
—	Public Access Roads (Fisher: 03-17-2015)		
—	Other Construction Access Roads (Fisher: 03-17-2015)		
—	Bridal Construction Access Roads (Fisher: 03-17-2015)		
—	Named Roads (EDPR: 01-16-2015)		



SGC Engineering, LLC
a part of Senergy



NO.	REVISION	DATE
1	ISSUED FOR PERMIT	7-14-2015

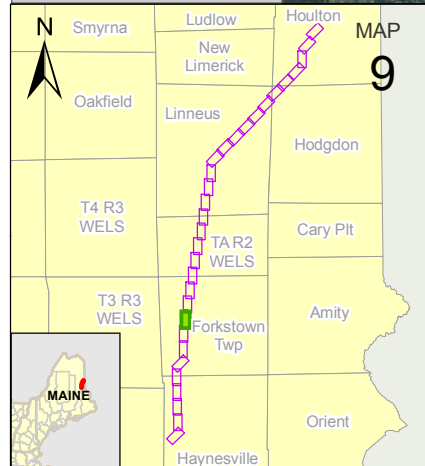

Number Nine Wind Farm Project Bridal Path Generator Lead Line

NUMBER NINE WIND FARM, LLC

PROJECT: 1232001 July 14 2015



EDP Renewables North America LLC
808 Travis, Suite 700,
Houston, TX 77002

MAP
22



Project Data		Environmental Data	
●	Bridal Path Generator Lead Poles (SGC: 03-20-2015)	—	PER Delineated Streams (Stantec: 06-24-2015)
—	Bridal Path Generator Lead Line (Sewall: 02-24-15)	- - -	INT Delineated Streams (Stantec: 06-24-2015)
- - -	Bridal Path EDPR ROW / SGC Clearing Limits (EDPR 150ft)	■	Vernal Pools (VP, SVP, PSVP) (Stantec: 06-24-2015)
—	Emera ROW (EDPR)	●	Vernal Pool Points (VP, SVP, PSVP) (Stantec: 06-24-2015)
 	Haynesville Substation (EDPR: 03-20-2015)	 	Vernal Pool 250ft SVP, PSVP Buffer (Stantec: 06-17-2015)
—	Northern Generator Lead Line (EDPR: 1-13-15, Sewall: 2-19-15)	▨	Delineated Wetland (Stantec: 06-24-2015)
- - -	Northern Generator Lead EDPR ROW	▨	WoSS Delineated Wetlands (Stantec: 06-24-2015)
 	Wilder Parcel (EDPR: 10-07-2014)	■	Deer Wintering Areas (MDIFW: 10-21-2014)
 	Lakeville Shores Easement (Sewall: 01-26-2015)	■	Inland Waterfowl Habitat (MDIFW: 10-21-2014)
—	MEPCO Line (Sewall: 01-26-2015)	●	Rare Plant Location (Stantec: 07-07-2015)
- - -	MEPCO ROW (Sewall: 01-26-2015)	■	Aerial Imagery (EDPR: 10-23-2014)
 	Parcels (EDPR 03-17-2015)		
—	Public Acces Roads (Fisher: 03-17-2015)		
—	Other Construction Access Roads (Fisher: 03-17-2015)		
—	Bridal Construction Access Roads (Fisher: 03-17-2015)		
—	Named Roads (EDPR: 01-16-2015)		

Project Data Sources (as noted): SGC Engineering, LLC, Stantec, and Maine Office of GIS
 Service Layer Credits: Source: Esri, DigitalGlobe, GeoEye, Earthstar Geographics, CNES/Airbus DS, USDA, USGS, AEX, Getmapping, Aerogrid, IGN, IGP,

 		
NO.	REVISION	DATE
1	ISSUED FOR PERMIT	7-14-2015

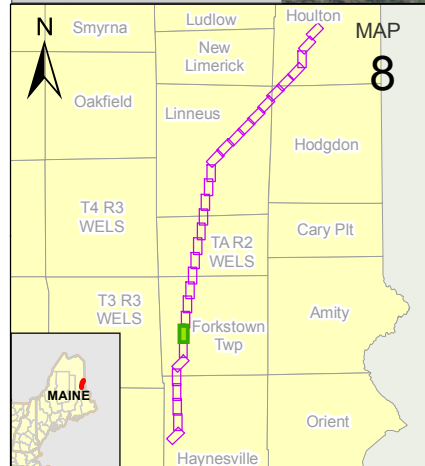
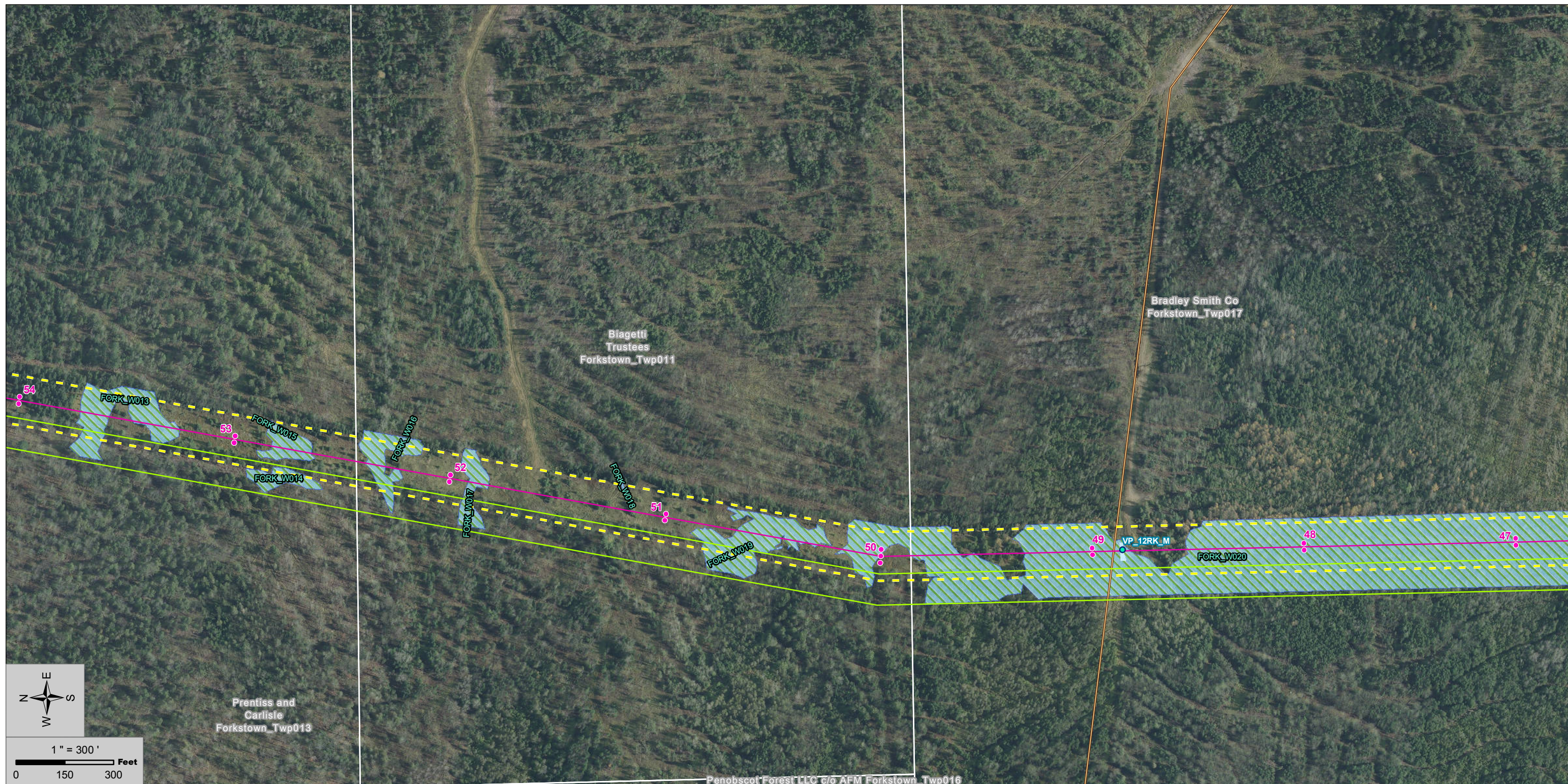
Number Nine Wind Farm Project Bridal Path Generator Lead Line

NUMBER NINE WIND FARM, LLC


PROJECT: 1232001 July 14 2015

EDP Renewables North America LLC
808 Travis, Suite 700,
Houston, TX 77002


MAP
23



Project Data		Environmental Data	
●	Bridal Path Generator Lead Poles (SGC: 03-20-2015)	—	PER Delineated Streams (Stantec: 06-24-2015)
—	Bridal Path Generator Lead Line (Sewall: 02-24-15)	⋯	INT Delineated Streams (Stantec: 06-24-2015)
—	Bridal Path EDPR ROW / SGC Clearing Limits (EDPR 150ft)	■	Vernal Pools (VP, SVP, PSVP) (Stantec: 06-24-2015)
—	Emera ROW (EDPR)	●	Vernal Pool Points (VP, SVP, PSVP) (Stantec: 06-24-2015)
■	Haynesville Substation (EDPR: 03-20-2015)	□	Vernal Pool 250ft SVP, PSVP Buffer (Stantec: 06-17-2015)
—	Northern Generator Lead Line (EDPR: 1-13-15, Sewall: 2-19-15)	▨	Delineated Wetland (Stantec: 06-24-2015)
—	Northern Generator Lead EDPR ROW	▨	WoSS Delineated Wetlands (Stantec: 06-24-2015)
■	Wilder Parcel (EDPR: 10-07-2014)	■	Deer Wintering Areas (MDIFW: 10-21-2014)
■	Lakeville Shores Easement (Sewall: 01-26-2015)	■	Inland Waterfowl Habitat (MDIFW: 10-21-2014)
—	MEPCO Line (Sewall: 01-26-2015)	●	Rare Plant Location (Stantec: 07-07-2015)
—	MEPCO ROW (Sewall: 01-26-2015)	■	Aerial Imagery (EDPR: 10-23-2014)
■	Parcels (EDPR 03-17-2015)		
—	Public Access Roads (Fisher: 03-17-2015)		
—	Other Construction Access Roads (Fisher: 03-17-2015)		
—	Bridal Construction Access Roads (Fisher: 03-17-2015)		
—	Named Roads (EDPR: 01-16-2015)		



SGC Engineering, LLC
a part of Senergy



NO.	REVISION	DATE
1	ISSUED FOR PERMIT	7-14-2015

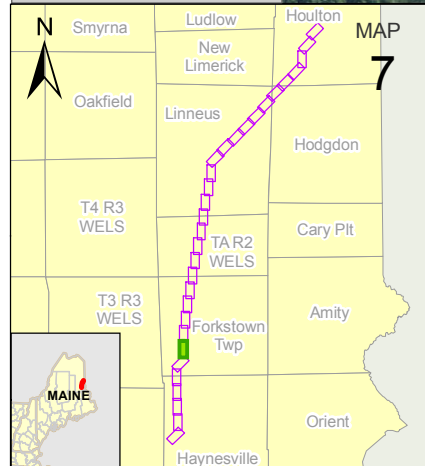
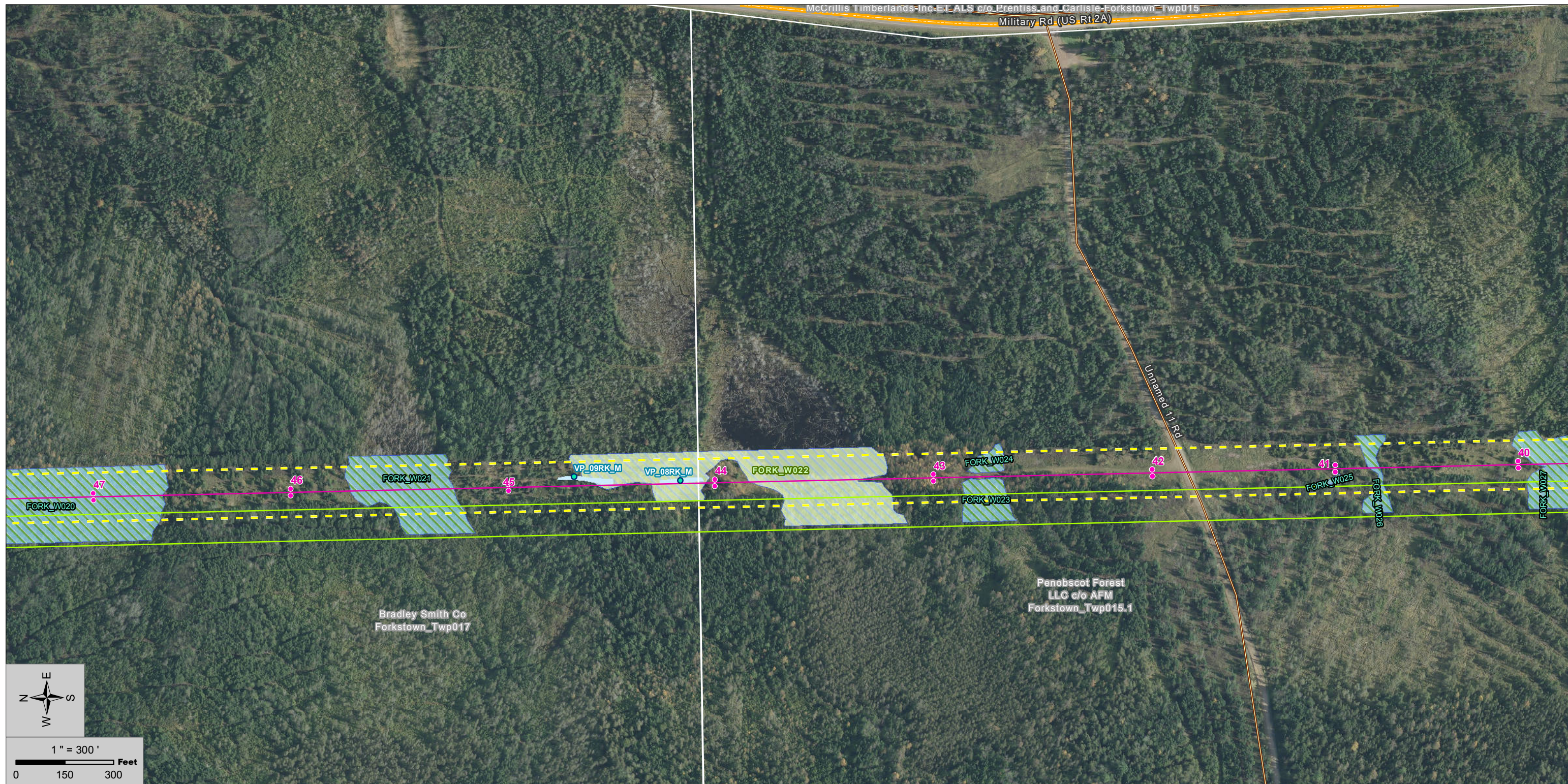
Number Nine Wind Farm Project Bridal Path Generator Lead Line

NUMBER NINE WIND FARM, LLC

PROJECT: 1232001 July 14 2015


EDP Renewables North America LLC
808 Travis, Suite 700,
Houston, TX 77002

MAP
24




Project Data		Environmental Data	
●	Bridal Path Generator Lead Poles (SGC: 03-20-2015)	—	PER Delineated Streams (Stantec: 06-24-2015)
—	Bridal Path Generator Lead Line (Sewall: 02-24-15)	- - -	INT Delineated Streams (Stantec: 06-24-2015)
- - -	Bridal Path EDPR ROW / SGC Clearing Limits (EDPR 150ft)	■	Vernal Pools (VP, SVP, PSVP) (Stantec: 06-24-2015)
—	Emera ROW (EDPR)	●	Vernal Pool Points (VP, SVP, PSVP) (Stantec: 06-24-2015)
■	Haynesville Substation (EDPR: 03-20-2015)	 	Vernal Pool 250ft SVP, PSVP Buffer (Stantec: 06-17-2015)
—	Northern Generator Lead Line (EDPR: 1-13-15, Sewall: 2-19-15)	 	Delineated Wetland (Stantec: 06-24-2015)
- - -	Northern Generator Lead EDPR ROW	■	WoSS Delineated Wetlands (Stantec: 06-24-2015)
 	Wilder Parcel (EDPR: 10-07-2014)	■	Deer Wintering Areas (MDIFW: 10-21-2014)
■	Lakeville Shores Easement (Sewall: 01-26-2015)	■	Inland Waterfowl Habitat (MDIFW: 10-21-2014)
—	MEPCO Line (Sewall: 01-26-2015)	●	Rare Plant Location (Stantec: 07-07-2015)
- - -	MEPCO ROW (Sewall: 01-26-2015)	■	Aerial Imagery (EDPR: 10-23-2014)
■	Parcels (EDPR 03-17-2015)		
—	Public Access Roads (Fisher: 03-17-2015)		
—	Other Construction Access Roads (Fisher: 03-17-2015)		
—	Bridal Construction Access Roads (Fisher: 03-17-2015)		
—	Named Roads (EDPR: 01-16-2015)		

Project Data Sources (as noted): SGC Engineering, LLC, Stantec, and Maine Office of GIS
 Service Layer Credits: Source: Esri, DigitalGlobe, GeoEye, Earthstar Geographics, CNES/Airbus DS, USDA, USGS, AEX, Getmapping, Aerogrid, IGN, IGP,



SGC Engineering, LLC
a part of Senergy



NO.	REVISION	DATE
1	ISSUED FOR PERMIT	7-14-2015

Number Nine Wind Farm Project

Bridal Path Generator Lead Line

NUMBER NINE WIND FARM, LLC

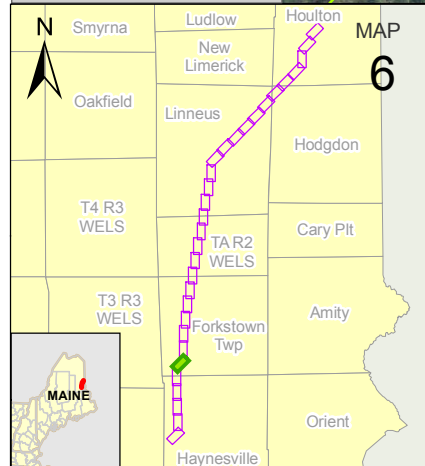
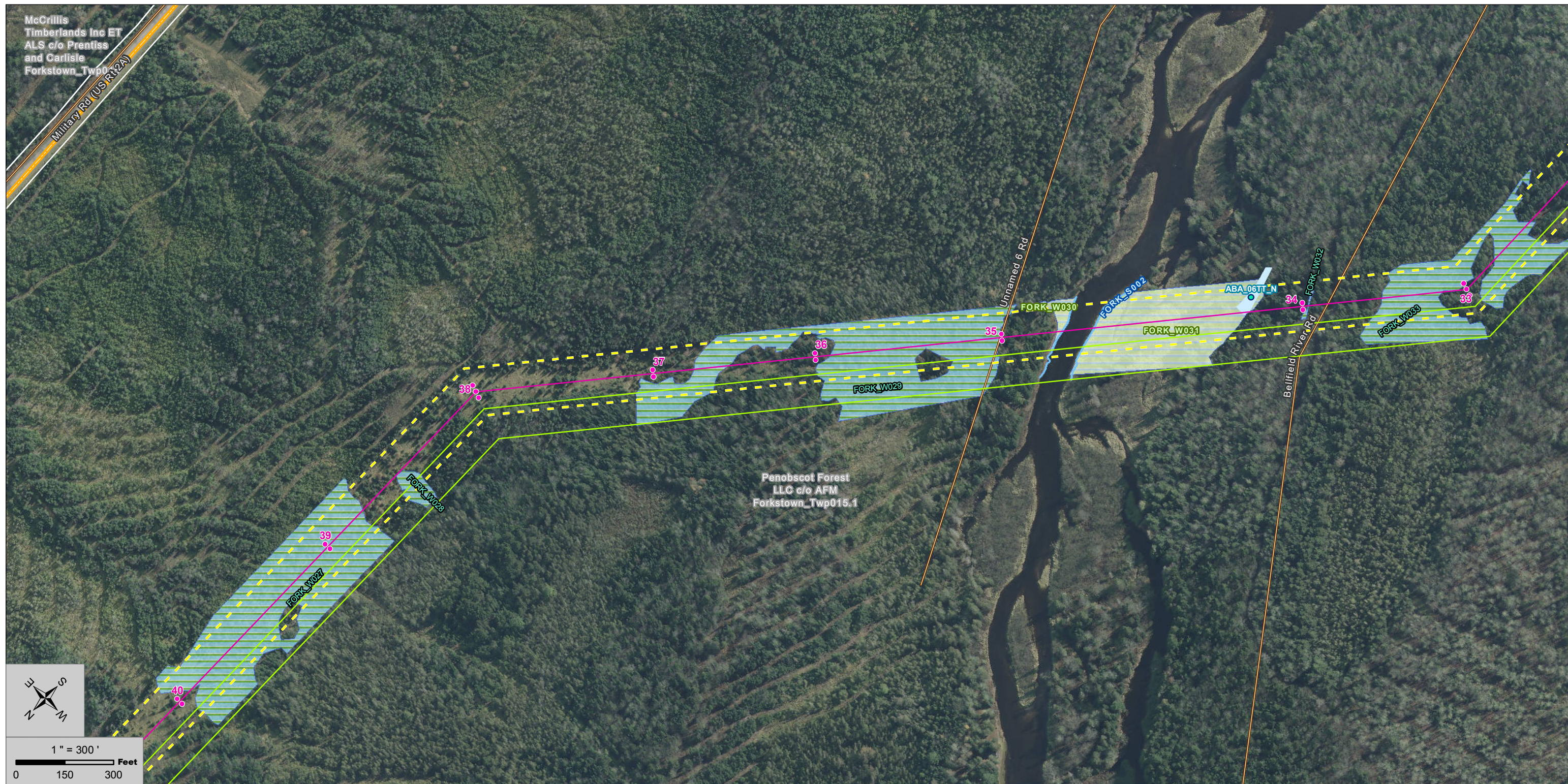
PROJECT: 1232001

July 14 2015

EDP Renewables North America LLC
808 Travis, Suite 700,
Houston, TX 77002



MAP

25



Project Data		Environmental Data	
●	Bridal Path Generator Lead Poles (SGC: 03-20-2015)	—	PER Delineated Streams (Stantec: 06-24-2015)
—	Bridal Path Generator Lead Line (Sewall: 02-24-15)	- - -	INT Delineated Streams (Stantec: 06-24-2015)
—	Bridal Path EDPR ROW / SGC Clearing Limits (EDPR 150ft)	■	Vernal Pools (VP, SVP, PSVP) (Stantec: 06-24-2015)
—	Emera ROW (EDPR)	●	Vernal Pool Points (VP, SVP, PSVP) (Stantec: 06-24-2015)
 	Haynesville Substation (EDPR: 03-20-2015)	 	Vernal Pool 250ft SVP, PSVP Buffer (Stantec: 06-17-2015)
—	Northern Generator Lead Line (EDPR: 1-13-15, Sewall: 2-19-15)	▨	Delineated Wetland (Stantec: 06-24-2015)
- - -	Northern Generator Lead EDPR ROW	▨	WoSS Delineated Wetlands (Stantec: 06-24-2015)
 	Wilder Parcel (EDPR: 10-07-2014)	■	Deer Wintering Areas (MDIFW: 10-21-2014)
—	Lakeville Shores Easement (Sewall: 01-26-2015)	■	Inland Waterfowl Habitat (MDIFW: 10-21-2014)
—	MEPCO Line (Sewall: 01-26-2015)	●	Rare Plant Location (Stantec: 07-07-2015)
- - -	MEPCO ROW (Sewall: 01-26-2015)	■	Aerial Imagery (EDPR: 10-23-2014)
 	Parcels (EDPR 03-17-2015)		
—	Public Access Roads (Fisher: 03-17-2015)		
—	Other Construction Access Roads (Fisher: 03-17-2015)		
—	Bridal Construction Access Roads (Fisher: 03-17-2015)		
—	Named Roads (EDPR: 01-16-2015)		

Project Data Sources (as noted): SGC Engineering, LLC, Stantec, and Maine Office of GIS
 Service Layer Credits: Source: Esri, DigitalGlobe, GeoEye, Earthstar Geographics, CNES/Airbus DS, USDA, USGS, AEX, Getmapping, Aerogrid, IGN, IGP,

 		
SGC Engineering, LLC a part of Senergy		
NO.	REVISION	DATE
1	ISSUED FOR PERMIT	7-14-2015

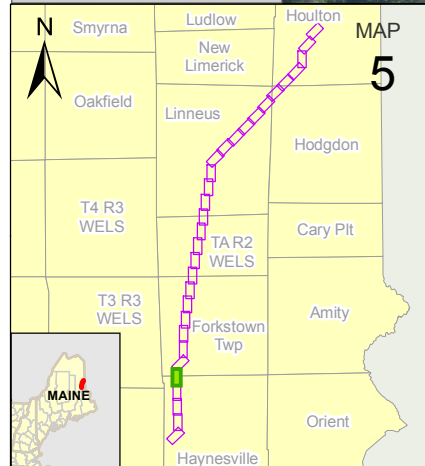
Number Nine Wind Farm Project Bridal Path Generator Lead Line

NUMBER NINE WIND FARM, LLC

PROJECT: 1232001 July 14 2015

EDP Renewables North America LLC
 808 Travis, Suite 700,
 Houston, TX 77002

MAP
26



Project Data		Environmental Data	
●	Bridal Path Generator Lead Poles (SGC: 03-20-2015)	—	PER Delineated Streams (Stantec: 06-24-2015)
—	Bridal Path Generator Lead Line (Sewall: 02-24-15)	⋯	INT Delineated Streams (Stantec: 06-24-2015)
- - -	Bridal Path EDPR ROW / SGC Clearing Limits (EDPR 150ft)	■	Vernal Pools (VP, SVP, PSVP) (Stantec: 06-24-2015)
—	Emera ROW (EDPR)	●	Vernal Pool Points (VP, SVP, PSVP) (Stantec: 06-24-2015)
■	Haynesville Substation (EDPR: 03-20-2015)	 	Vernal Pool 250ft SVP, PSVP Buffer (Stantec: 06-17-2015)
—	Northern Generator Lead EDPR ROW	▨	Delineated Wetland (Stantec: 06-24-2015)
- - -	Northern Generator Lead EDPR ROW	▨	WoSS Delineated Wetlands (Stantec: 06-24-2015)
■	Wilder Parcel (EDPR: 10-07-2014)	■	Deer Wintering Areas (MDIFW: 10-21-2014)
■	Lakeville Shores Easement (Sewall: 01-26-2015)	■	Inland Waterfowl Habitat (MDIFW: 10-21-2014)
—	MEPCO Line (Sewall: 01-26-2015)	●	Rare Plant Location (Stantec: 07-07-2015)
- - -	MEPCO ROW (Sewall: 01-26-2015)		Aerial Imagery (EDPR: 10-23-2014)
■	Parcels (EDPR 03-17-2015)		
—	Public Access Roads (Fisher: 03-17-2015)		
—	Other Construction Access Roads (Fisher: 03-17-2015)		
—	Bridal Construction Access Roads (Fisher: 03-17-2015)		
—	Named Roads (EDPR: 01-16-2015)		

Project Data Sources (as noted): SGC Engineering, LLC, Stantec, and Maine Office of GIS
 Service Layer Credits: Source: Esri, DigitalGlobe, GeoEye, Earthstar Geographics, CNES/Airbus DS, USDA, USGS, AEX, Getmapping, Aerogrid, IGN, IGP,

 SGC Engineering, LLC a part of Senergy			
NO.	REVISION	DATE	
1	ISSUED FOR PERMIT	7-14-2015	

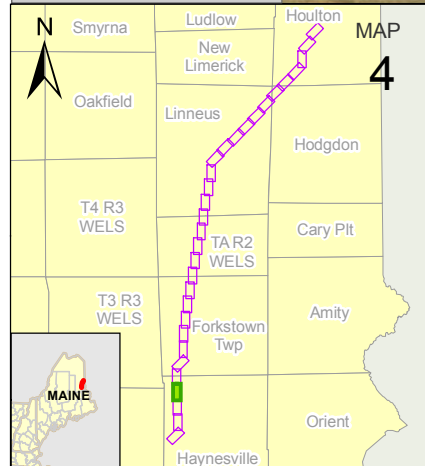
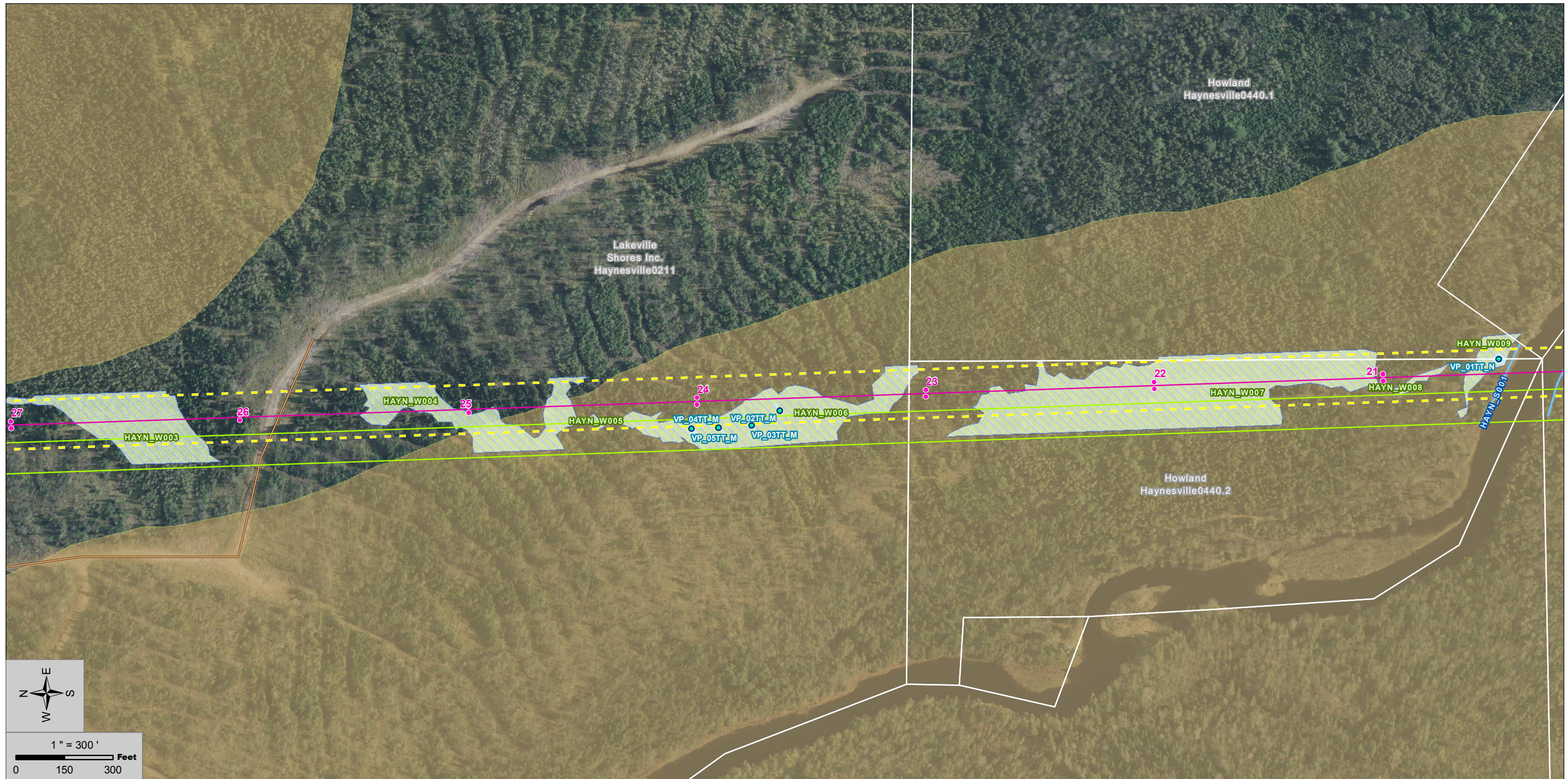
Number Nine Wind Farm Project Bridal Path Generator Lead Line

NUMBER NINE WIND FARM, LLC

PROJECT: 1232001 July 14 2015

EDP Renewables North America LLC
808 Travis, Suite 700,
Houston, TX 77002

MAP
27



Project Data		Environmental Data	
●	Bridal Path Generator Lead Poles (SGC: 03-20-2015)	—	PER Delineated Streams (Stantec: 06-24-2015)
—	Bridal Path Generator Lead Line (Sewall: 02-24-15)	⋯	INT Delineated Streams (Stantec: 06-24-2015)
—	Bridal Path EDPR ROW / SGC Clearing Limits (EDPR 150ft)	■	Vernal Pools (VP, SVP, PSVP) (Stantec: 06-24-2015)
—	Emera ROW (EDPR)	●	Vernal Pool Points (VP, SVP, PSVP) (Stantec: 06-24-2015)
	Haynesville Substation (EDPR: 03-20-2015)		Vernal Pool 250ft SVP, PSVP Buffer (Stantec: 06-17-2015)
—	Northern Generator Lead Line (EDPR: 1-13-15, Sewall: 2-19-15)	▨	Delineated Wetland (Stantec: 06-24-2015)
—	Northern Generator Lead EDPR ROW	▨	WoSS Delineated Wetlands (Stantec: 06-24-2015)
	Wilder Parcel (EDPR: 10-07-2014)	■	Deer Wintering Areas (MDIFW: 10-21-2014)
	Lakeville Shores Easement (Sewall: 01-26-2015)	■	Inland Waterfowl Habitat (MDIFW: 10-21-2014)
—	MEPCO Line (Sewall: 01-26-2015)	●	Rare Plant Location (Stantec: 07-07-2015)
—	MEPCO ROW (Sewall: 01-26-2015)	■	Aerial Imagery (EDPR: 10-23-2014)
	Parcels (EDPR 03-17-2015)		
—	Public Access Roads (Fisher: 03-17-2015)		
—	Other Construction Access Roads (Fisher: 03-17-2015)		
—	Bridal Construction Access Roads (Fisher: 03-17-2015)		
—	Named Roads (EDPR: 01-16-2015)		

SGC Engineering, LLC
a part of Senergy

NO.	REVISION	DATE
1	ISSUED FOR PERMIT	7-14-2015

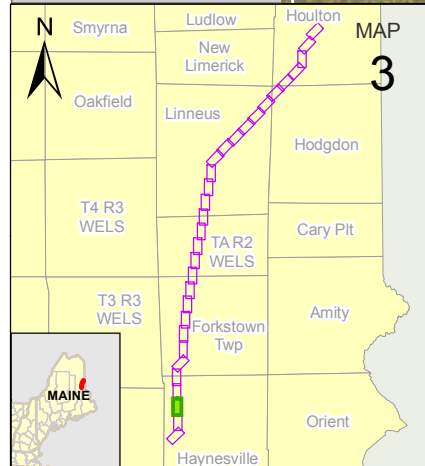
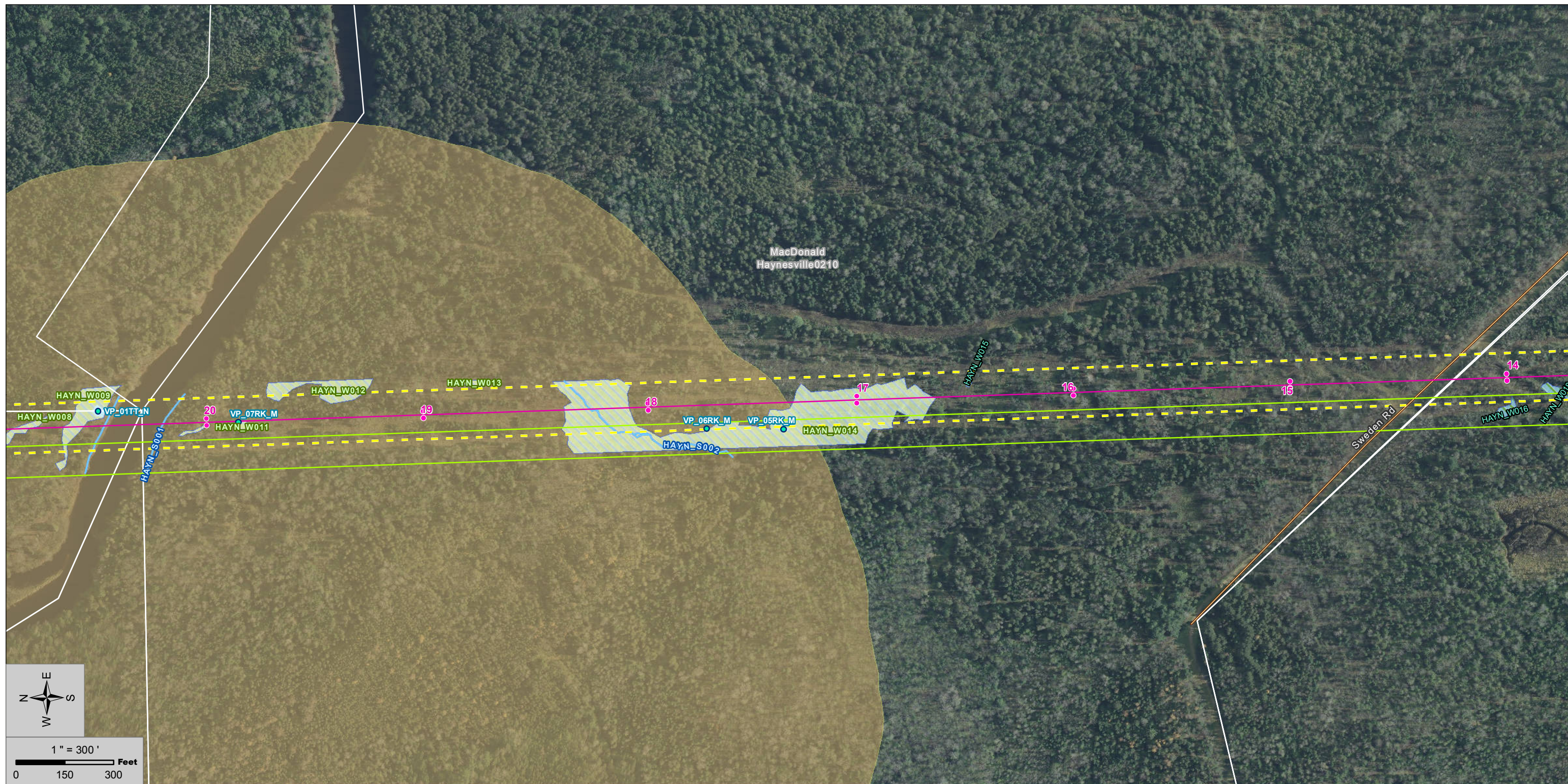
Number Nine Wind Farm Project Bridal Path Generator Lead Line

NUMBER NINE WIND FARM, LLC

PROJECT: 1232001 July 14 2015


EDP Renewables North America LLC
808 Travis, Suite 700,
Houston, TX 77002

MAP
28




Project Data		Environmental Data	
●	Bridal Path Generator Lead Poles (SGC: 03-20-2015)	—	PER Delineated Streams (Stantec: 06-24-2015)
—	Bridal Path Generator Lead Line (Sewall: 02-24-15)	- - -	INT Delineated Streams (Stantec: 06-24-2015)
—	Bridal Path EDPR ROW / SGC Clearing Limits (EDPR 150ft)	■	Vernal Pools (VP, SVP, PSVP) (Stantec: 06-24-2015)
—	Emera ROW (EDPR)	●	Vernal Pool Points (VP, SVP, PSVP) (Stantec: 06-24-2015)
 	Haynesville Substation (EDPR: 03-20-2015)	 	Vernal Pool 250ft SVP, PSVP Buffer (Stantec: 06-17-2015)
—	Northern Generator Lead Line (EDPR: 1-13-15, Sewall: 2-19-15)	▨	Delineated Wetland (Stantec: 06-24-2015)
- - -	Northern Generator Lead EDPR ROW	▨	WoSS Delineated Wetlands (Stantec: 06-24-2015)
 	Wilder Parcel (EDPR: 10-07-2014)	■	Deer Wintering Areas (MDIFW: 10-21-2014)
 	Lakeville Shores Easement (Sewall: 01-26-2015)	■	Inland Waterfowl Habitat (MDIFW: 10-21-2014)
—	MEPCO Line (Sewall: 01-26-2015)	●	Rare Plant Location (Stantec: 07-07-2015)
- - -	MEPCO ROW (Sewall: 01-26-2015)	■	Aerial Imagery (EDPR: 10-23-2014)
 	Parcels (EDPR 03-17-2015)		
—	Public Access Roads (Fisher: 03-17-2015)		
—	Other Construction Access Roads (Fisher: 03-17-2015)		
—	Bridal Construction Access Roads (Fisher: 03-17-2015)		
—	Named Roads (EDPR: 01-16-2015)		

Project Data Sources (as noted): SGC Engineering, LLC, Stantec, and Maine Office of GIS
 Service Layer Credits: Source: Esri, DigitalGlobe, GeoEye, Earthstar Geographics, CNES/Airbus DS, USDA, USGS, AEX, Getmapping, Aerogrid, IGN, IGP,



SGC Engineering, LLC
a part of Senergy



NO.	REVISION	DATE
1	ISSUED FOR PERMIT	7-14-2015

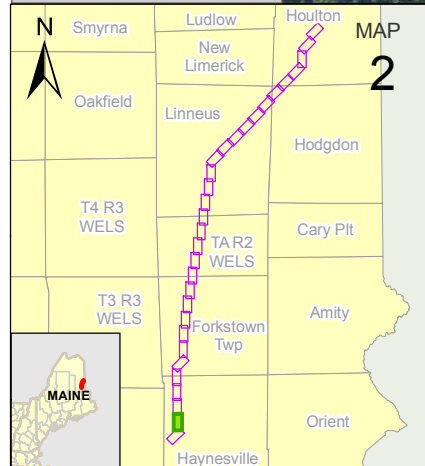

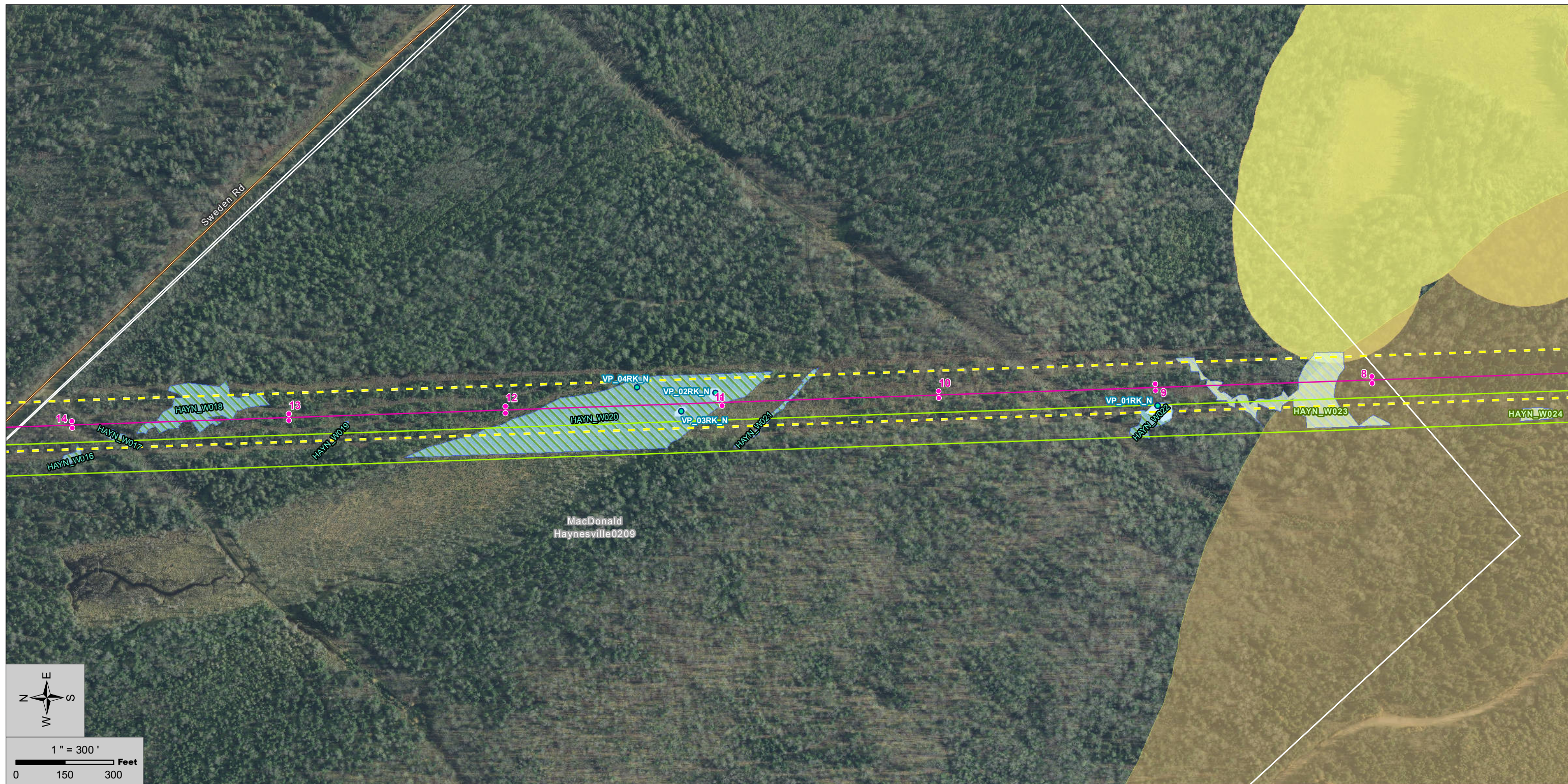
Number Nine Wind Farm Project Bridal Path Generator Lead Line

NUMBER NINE WIND FARM, LLC

PROJECT: 1232001 July 14 2015



EDP Renewables North America LLC
808 Travis, Suite 700,
Houston, TX 77002

MAP
29



Project Data		Environmental Data	
●	Bridal Path Generator Lead Poles (SGC: 03-20-2015)	—	PER Delineated Streams (Stantec: 06-24-2015)
—	Bridal Path Generator Lead Line (Sewall: 02-24-15)	—	INT Delineated Streams (Stantec: 06-24-2015)
—	Bridal Path EDPR ROW / SGC Clearing Limits (EDPR 150ft)	●	Vernal Pools (VP, SVP, PSVP) (Stantec: 06-24-2015)
—	Emera ROW (EDPR)	●	Vernal Pool Points (VP, SVP, PSVP) (Stantec: 06-24-2015)
 	Haynesville Substation (EDPR: 03-20-2015)	 	Vernal Pool 250ft SVP, PSVP Buffer (Stantec: 06-17-2015)
—	Northern Generator Lead Line (EDPR: 1-13-15, Sewall: 2-19-15)	 	Delineated Wetland (Stantec: 06-24-2015)
—	Northern Generator Lead EDPR ROW	 	WoSS Delineated Wetlands (Stantec: 06-24-2015)
 	Wilder Parcel (EDPR: 10-07-2014)	 	Deer Wintering Areas (MDIFW: 10-21-2014)
 	Lakeville Shores Easement (Sewall: 01-26-2015)	 	Inland Waterfowl Habitat (MDIFW: 10-21-2014)
—	MEPCO Line (Sewall: 01-26-2015)	●	Rare Plant Location (Stantec: 07-07-2015)
—	MEPCO ROW (Sewall: 01-26-2015)	 	Aerial Imagery (EDPR: 10-23-2014)
 	Parcels (EDPR 03-17-2015)		
—	Public Access Roads (Fisher: 03-17-2015)		
—	Other Construction Access Roads (Fisher: 03-17-2015)		
—	Bridal Construction Access Roads (Fisher: 03-17-2015)		
—	Named Roads (EDPR: 01-16-2015)		

Project Data Sources (as noted): SGC Engineering, LLC, Stantec, and Maine Office of GIS
 Service Layer Credits: Source: Esri, DigitalGlobe, GeoEye, Earthstar Geographics, CNES/Airbus DS, USDA, USGS, AEX, Getmapping, Aerogrid, IGN, IGP,

 SGC Engineering, LLC a part of Senergy			
NO.	REVISION	DATE	
1	ISSUED FOR PERMIT	7-14-2015	

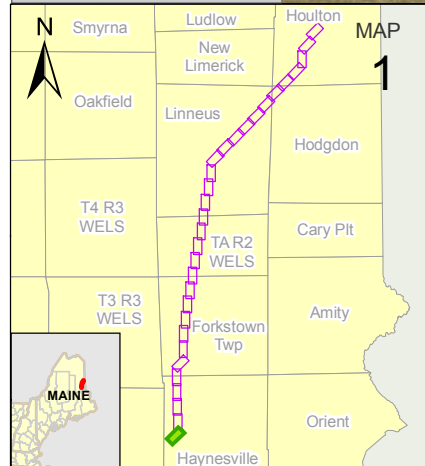
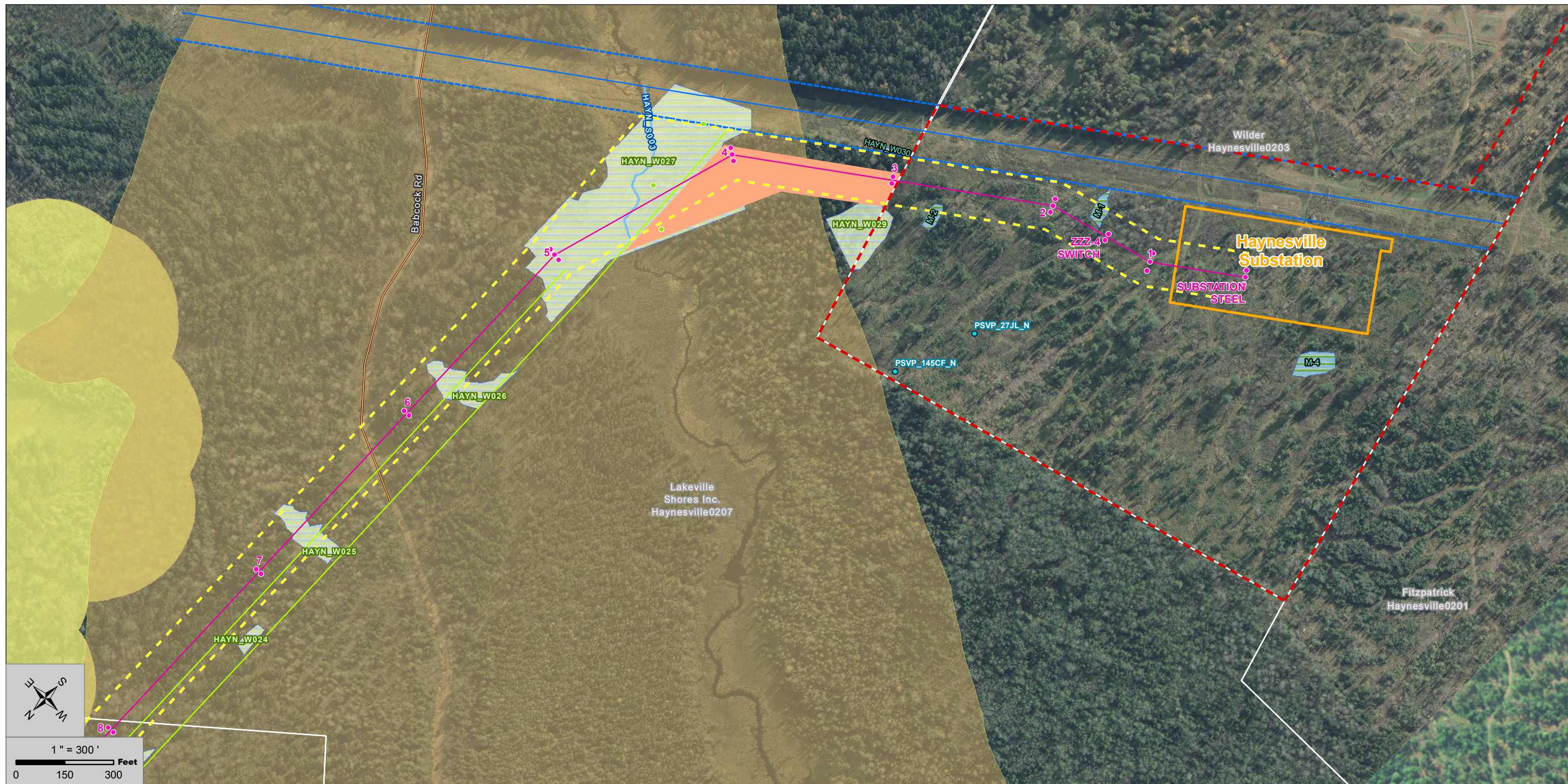
Number Nine Wind Farm Project Bridal Path Generator Lead Line

NUMBER NINE WIND FARM, LLC



PROJECT: 1232001 July 14 2015

EDP Renewables North America LLC
 808 Travis, Suite 700,
 Houston, TX 77002

MAP
30



Project Data		Environmental Data	
●	Bridal Path Generator Lead Poles (SGC: 03-20-2015)	—	PER Delineated Streams (Stantec: 06-24-2015)
—	Bridal Path Generator Lead Line (Sewall: 02-24-15)	- - -	INT Delineated Streams (Stantec: 06-24-2015)
- - -	Bridal Path EDPR ROW / SGC Clearing Limits (EDPR 150ft)	■	Vernal Pools (VP, SVP, PSVP) (Stantec: 06-24-2015)
—	Emera ROW (EDPR)	●	Vernal Pool Points (VP, SVP, PSVP) (Stantec: 06-24-2015)
■	Haynesville Substation (EDPR: 03-20-2015)	 	Vernal Pool 250ft SVP, PSVP Buffer (Stantec: 06-17-2015)
—	Northern Generator Lead Line (EDPR: 1-13-15, Sewall: 2-19-15)	▨	Delineated Wetland (Stantec: 06-24-2015)
- - -	Northern Generator Lead EDPR ROW	▨	WoSS Delineated Wetlands (Stantec: 06-24-2015)
- - -	Wilder Parcel (EDPR: 10-07-2014)	■	Deer Wintering Areas (MDIFW: 10-21-2014)
■	Lakeville Shores Easement (Sewall: 01-26-2015)	■	Inland Waterfowl Habitat (MDIFW: 10-21-2014)
—	MEPCO Line (Sewall: 01-26-2015)	●	Rare Plant Location (Stantec: 07-07-2015)
- - -	MEPCO ROW (Sewall: 01-26-2015)	■	Aerial Imagery (EDPR: 10-23-2014)
■	Parcels (EDPR 03-17-2015)		
- - -	Public Access Roads (Fisher: 03-17-2015)		
- - -	Other Construction Access Roads (Fisher: 03-17-2015)		
- - -	Bridal Construction Access Roads (Fisher: 03-17-2015)		
—	Named Roads (EDPR: 01-16-2015)		

 		
SGC Engineering, LLC a part of Senergy		
NO.	REVISION	DATE
1	ISSUED FOR PERMIT	7-14-2015

Number Nine Wind Farm Project Bridal Path Generator Lead Line

NUMBER NINE WIND FARM, LLC

PROJECT: 1232001 July 14 2015

EDP Renewables North America LLC
808 Travis, Suite 700,
Houston, TX 77002

MAP
31