

SOILS MAP LEGEND:



- SOIL TEST PIT
- SOIL TEST BORING
- WETLAND AREA (BY STANTEC)
- SOIL TEST PIT (BY STANTEC)
- BEDROCK OUTCROP (LOCATED BY G.P.S.)
- EXISTING MET TOWER
- POTENTIAL MET TOWER
- WOODS ROAD (EXISTING)
- BRIDGE (EXISTING)
- STREAM
- TRAIL (EXISTING)
- CULVERT (EXISTING)
- LIMITS OF SOIL STUDY CORRIDOR AREA FOR ROAD ALIGNMENT
- NRCS SOIL BOUNDARY LINE
- DIXFIELD NRCS SOIL NAME
- DIXFIELD CLASS L SOIL BOUNDARY LINE
- DIXFIELD CLASS L SOIL NAME
- AREA RECOMMENDED FOR CROSS-DRAINAGE (OXYAQUE "LIKE" CONDITION, VERY POORLY TO SOMEWHAT POORLY AND/OR NATURAL SWALE AREA. SUBJECT TO SURFACE AND/OR PERCHED GROUNDWATER FLOW DURING SPRING MELT AND TIMES OF HEAVY PRECIPITATION)
- SOIL AREA IN TRANSMISSION LINE CORRIDOR WHICH EXHIBIT EITHER SOMEWHAT POORLY TO POORLY DRAINED CONDITIONS, OXYAQUE CONDITIONS, OR WATER COURSES WHERE SPECIAL CONSIDERATION FOR SOIL DISTURBANCE SHOULD BE EXERCISED IF PROPOSED CONSTRUCTION IS DONE DURING UNFROZEN GROUND CONDITIONS, OR DURING WET SOIL CONDITIONS (SEE STATIC TOOL BOX OF RECOMMENDED TECHNIQUES)

SLOPE DESIGNATIONS

- A 0-3%
- B 3-8%
- C 8-20%
- D 20%+
- E 30%+ (NRCS)

NOTE: SEE ACCOMPANYING SOIL NARRATIVE REPORT, DATED DECEMBER 14, 2010

THE ACCOMPANYING SOILS SURVEYS (CLASS "L" IN THE AREA OF THE PROPOSED TURBINE SITES AND PROPOSED ACCESS ROADS, CLASS "B" IN THE AREA OF THE PROPOSED O&M BUILDING SITE, AND CLASS "D" MODIFIED FOR THE PROPOSED TRANSMISSION LINE.) SOIL PROFILE DESCRIPTIONS AND SOIL NARRATIVE REPORT WERE DONE IN ACCORDANCE WITH THE STANDARDS ADOPTED BY THE MAINE ASSOCIATION OF PROFESSIONAL SOIL SCIENTISTS, FEBRUARY 1995, AS AMENDED AND PREPARED BY ALBERT FRICK ASSOCIATES, SOIL SCIENTIST, SEALING THE PLANS AND REPORT.



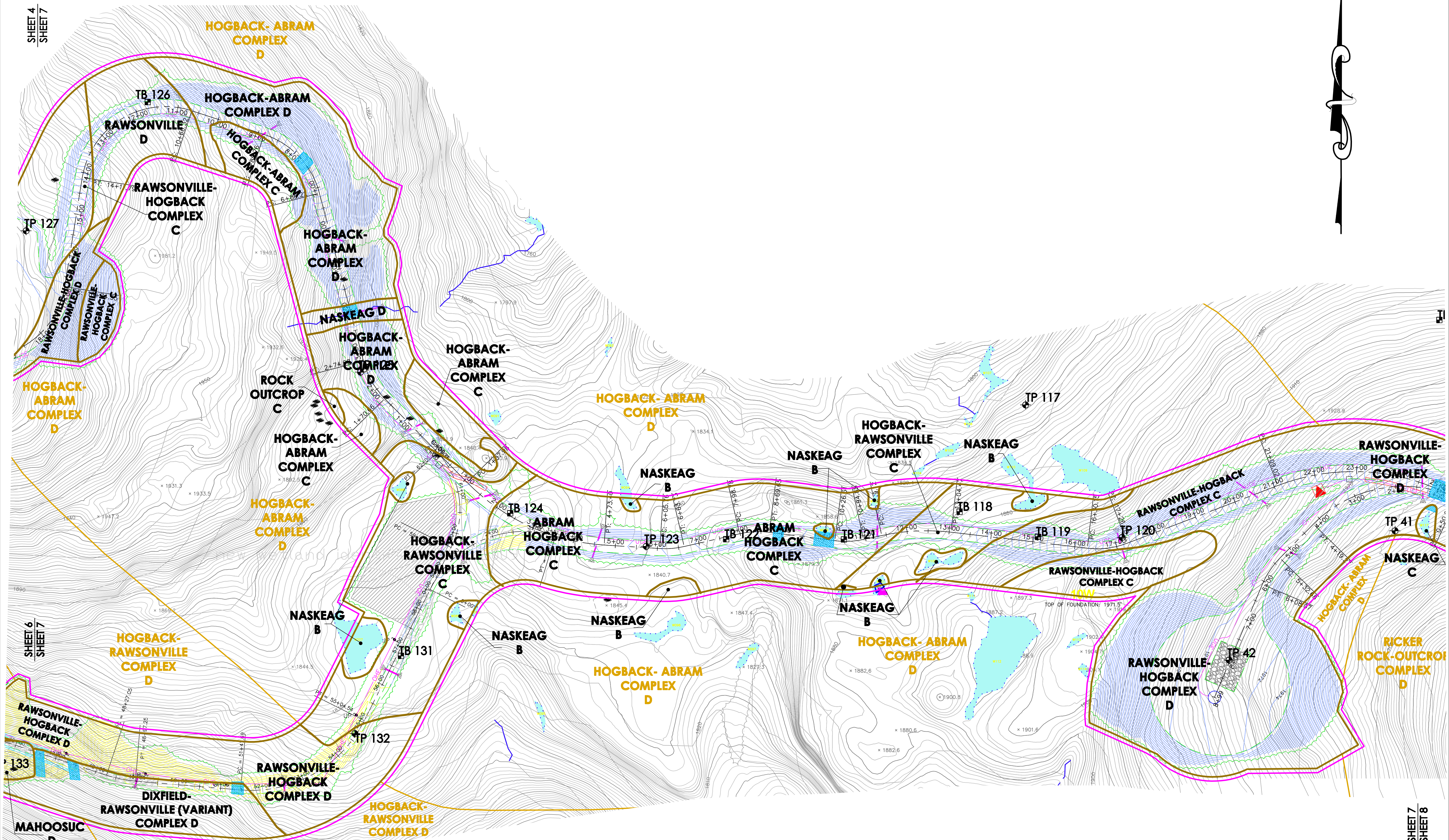

DATE	REVISIONS:
12/9/10	UPDATED SOILS MAP PER REVISED ALIGNMENT

SOILS MAP
HIGHLAND WIND, LLC
HIGHLAND WIND PROJECT
HIGHLAND PLANTATION & PLEASANT HILL PLANTATION, ME
 SHEET 6 of 35

Albert Frick Associates, Inc.
 Soil Scientists & Site Evaluators
 Gorham, Maine 04038

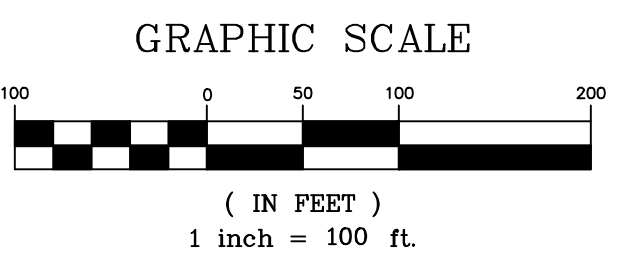
Drawn By: **B.J.** Checked By: **A.F.**

Date: **10/14/09** Scale: **1" = 100'**



SHEET 6
SHEET 7

SHEET 7
SHEET 8



SOILS MAP LEGEND:


- SOIL TEST PIT
- SOIL TEST BORING
- WETLAND AREA (UNSATURATED)
- SOIL TEST PIT (BY STANTEC)
- SOIL TEST PIT (LOCATED BY G.P.S.)
- EXISTING MET TOWER
- POTENTIAL MET TOWER
- WOODS ROAD (EXISTING)
- BRIDGE (EXISTING)
- STREAM
- TRAIL (EXISTING)
- CULVERT (EXISTING)
- LIMITS OF SOIL STUDY CORRIDOR AREA FOR ROAD ALIGNMENT
- DIXFIELD NRCS SOIL BOUNDARY LINE
- DIXFIELD CLASS L SOIL NAME
- DIXFIELD CLASS L SOIL NAME
- AREA RECOMMENDED FOR CROSS-DRAINAGE (OXYGIC 'L'ER CONDITION, VERY POORLY TO SOMEWHAT POORLY AND/OR NATURAL SWALE AREA. SUBJECT TO SURFACE AND/OR PERCHED GROUNDWATER FLOW DURING SPRING MELT AND TIMES OF HEAVY PRECIPITATION)
- SOIL AREA IN TRANSMISSION LINE CORRIDOR WHICH EXHIBIT EITHER SOMEWHAT POORLY TO POORLY DRAINED CONDITIONS, OXYGIC CONDITIONS, OR WATER COURSES WHERE SPECIAL CONSIDERATION FOR SOIL DISTURBANCE SHOULD BE EXERCISED IF PROPOSED CONSTRUCTION IS DONE DURING UNFROZEN GROUND CONDITIONS, OR DURING WET SOIL CONDITIONS (SEE STANTEC TOOL BOX OF RECOMMENDED TECHNIQUES)

NOTE: SEE ACCOMPANYING SOIL NARRATIVE REPORT, DATED DECEMBER 14, 2010

THE ACCOMPANYING SOIL SURVEYS (CLASS "L" IN THE AREA OF THE PROPOSED TURBINE SITES AND PROPOSED ACCESS ROADS, CLASS "B" IN THE AREA OF THE PROPOSED O&M BUILDING SITE, AND CLASS "D" MODIFIED FOR THE PROPOSED TRANSMISSION LINE.) SOIL PROFILE DESCRIPTIONS AND SOIL NARRATIVE REPORT WERE DONE IN ACCORDANCE WITH THE STANDARDS ADOPTED BY THE MAINE ASSOCIATION OF PROFESSIONAL SOIL SCIENTISTS, FEBRUARY 1995, AS AMENDED AND PREPARED BY ALBERT FRICK ASSOCIATES, SOIL SCIENTIST, SEALING THE PLANS AND REPORT.

SLOPE DESIGNATIONS

A	0-3%
B	3-8%
C	8-20%
D	20%+
E	30%+ (NRCS)




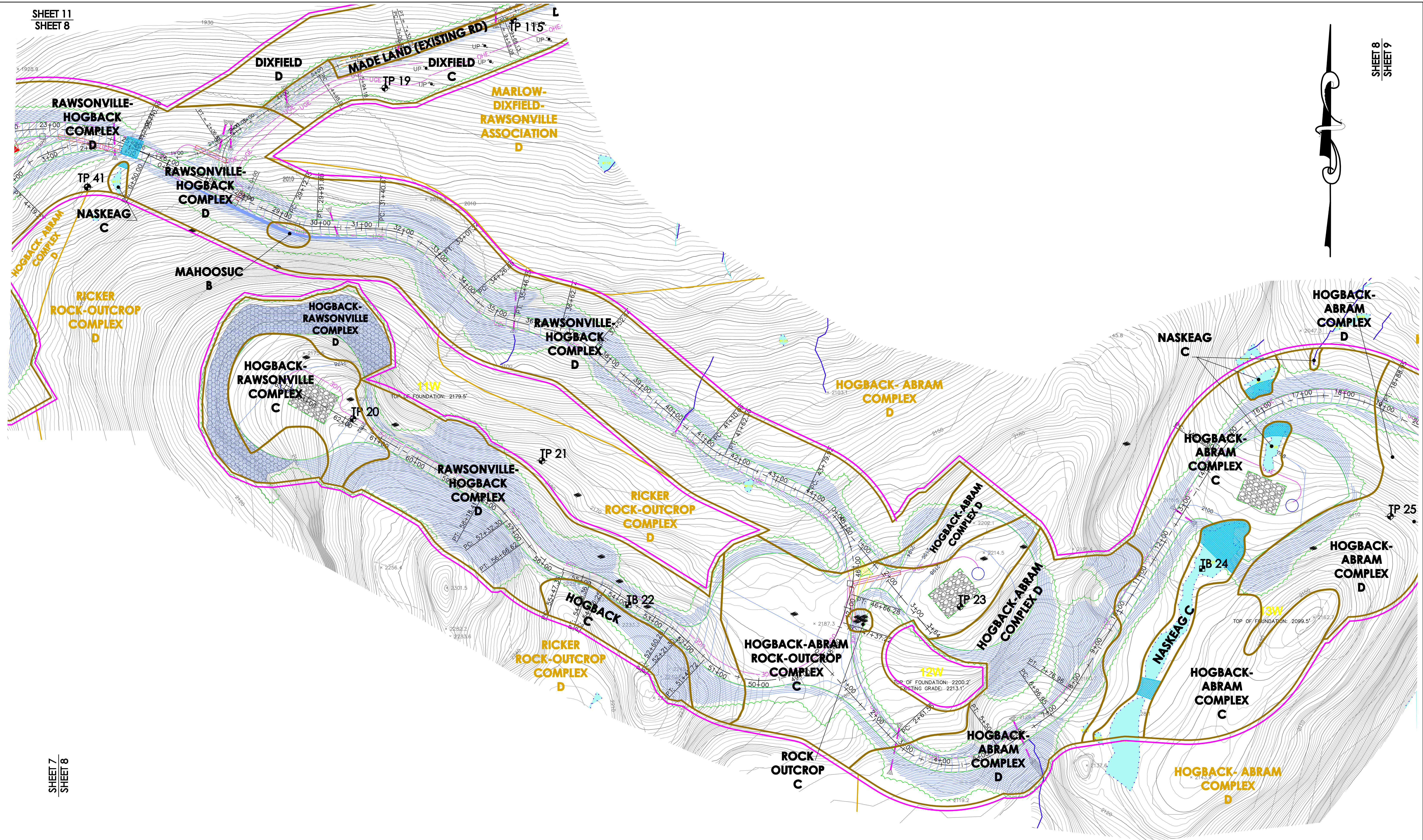
DATE	REVISIONS:
12/9/10	UPDATED SOILS MAP PER REVISED ALIGNMENT

SOILS MAP
HIGHLAND WIND, LLC
HIGHLAND WIND PROJECT
HIGHLAND PLANTATION & PLEASANT HILL PLANTATION, ME
 SHEET 7 of 35

Albert Frick Associates, Inc.
 Soil Scientists & Site Evaluators
 Gorham, Maine 04038

Drawn By: **B.J.** Checked By: **A.F.**

Date: **10/14/09** Scale: **1" = 100'**



SHEET 7
SHEET 8

SOILS MAP LEGEND:


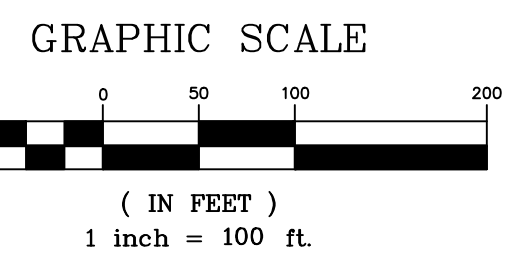
- SOIL TEST PIT
- SOIL TEST BORING
- WETLAND AREA (OBLITERATED)
- SOIL TEST PIT (BY STANTEC)
- BEDROCK OUTCROP (LOCATED BY G.P.S.)
- EXISTING MET TOWER
- POTENTIAL MET TOWER
- WOODS ROAD (EXISTING)
- BRIDGE (EXISTING)
- STREAM
- TRAIL (EXISTING)
- CULVERT (EXISTING)
- LIMITS OF SOIL STUDY CORRIDOR AREA FOR ROAD ALIGNMENT
- NRCS SOIL BOUNDARY LINE
- DIXFIELD NRCS SOIL NAME
- CLASS L SOIL BOUNDARY LINE
- CLASS L SOIL NAME
- AREA RECOMMENDED FOR CROSS-DRAINAGE (OXYAQUIC 'LK' CONDITION, VERY POORLY TO SOMEWHAT POORLY AND/OR NATURAL SWALE AREA. SUBJECT TO SURFACE AND/OR PERCHED GROUNDWATER FLOW DURING SPRING MELT AND TIMES OF HEAVY PRECIPITATION)
- SOIL AREA IN TRANSMISSION LINE CORRIDOR WHICH EXHIBIT EITHER SOMEWHAT POORLY TO POORLY DRAINED CONDITIONS, OXYAQUIC CONDITIONS, OR WATER COURSES WHERE SPECIAL CONSIDERATION FOR SOIL DISTURBANCE SHOULD BE EXERCISED IF PROPOSED CONSTRUCTION IS DONE DURING UNFROZEN GROUND CONDITIONS, OR DURING WET SOIL CONDITIONS (SEE STANTEC TOOL BOX OF RECOMMENDED TECHNIQUES)

SLOPE DESIGNATIONS

- A 0-3%
- B 3-8%
- C 8-20%
- D 20%+
- E 50%+ (NRCS)

NOTE: SEE ACCOMPANYING SOIL NARRATIVE REPORT, DATED DECEMBER 14, 2010

THE ACCOMPANYING SOILS SURVEYS (CLASS "L" IN THE AREA OF THE PROPOSED TURBINE SITES AND PROPOSED ACCESS ROADS CLASS "B" IN THE AREA OF THE PROPOSED O&M BUILDING SITE, AND CLASS "D" MODIFIED FOR THE PROPOSED TRANSMISSION LINE.) SOIL PROFILE DESCRIPTIONS AND SOIL NARRATIVE REPORT WERE DONE IN ACCORDANCE WITH THE STANDARDS ADOPTED BY THE MAINE ASSOCIATION OF PROFESSIONAL SOIL SCIENTISTS, FEBRUARY 1995, AS AMENDED AND PREPARED BY ALBERT FRICK ASSOCIATES, SOIL SCIENTIST, SEALING THE PLANS AND REPORT.

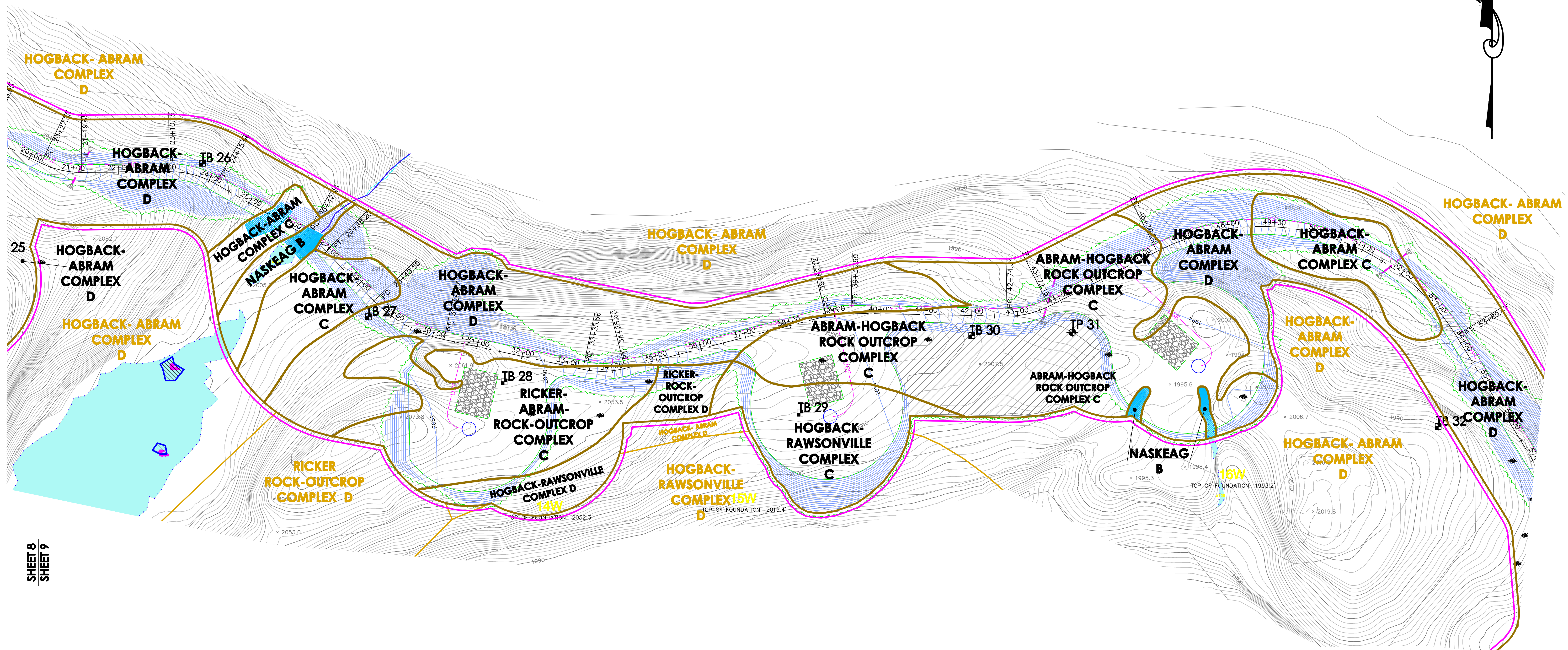


DATE	REVISIONS:
12/9/10	UPDATED SOILS MAP PER REVISED ALIGNMENT

SOILS MAP
HIGHLAND WIND, LLC
HIGHLAND WIND PROJECT
HIGHLAND PLANTATION & PLEASANT HILL PLANTATION, ME
 SHEET 8 of 35

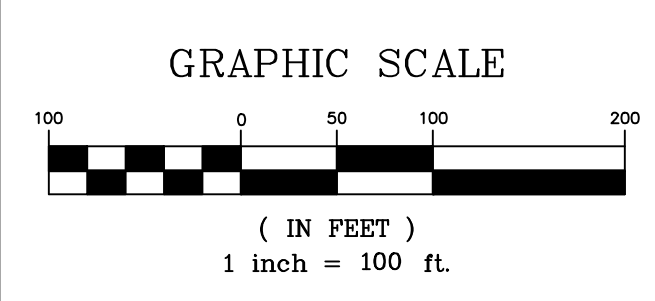
Albert Frick Associates, Inc.
 Soil Scientists & Site Evaluators
 Gorham, Maine 04038

Drawn By: **B.J.** Checked By: **A.F.**
 Date: **10/14/09** Scale: **1" = 100'**



SHEET 8
SHEET 9

SHEET 9
SHEET 10



SOILS MAP LEGEND:

- | | | |
|---|--|---|
| <ul style="list-style-type: none"> SOIL TEST PIT SOIL TEST BORING WETLAND AREA (UNINTEGRATED) SOIL TEST PIT (BY STANTEC) BEDROCK OUTCROP (LOCATED BY G.P.S.) EXISTING MET TOWER POTENTIAL MET TOWER WOODS ROAD (EXISTING) BRIDGE (EXISTING) STREAM TRAIL (EXISTING) | <ul style="list-style-type: none"> CULVERT (EXISTING) LIMITS OF SOIL STUDY CORRIDOR AREA FOR ROAD ALIGNMENT NRCS SOIL BOUNDARY LINE NRCS SOIL NAME CLASS L SOIL BOUNDARY LINE CLASS L SOIL NAME AREA RECOMMENDED FOR CROSS-DRAINAGE (OXYAQUIC "L" CONDITION, VERY POORLY TO SOMEWHAT POORLY AND/OR NATURAL SHALE AREA, SUBJECT TO SURFACE AND/OR PERCHED GROUNDWATER FLOW DURING SPRING MELT AND TIMES OF HEAVY PRECIPITATION) | <ul style="list-style-type: none"> SOIL AREA IN TRANSMISSION LINE CORRIDOR WHICH EXHIBIT EITHER SOMEWHAT POORLY TO POORLY DRAINED CONDITIONS, OXYAQUIC CONDITIONS, OR WATER COURSES WHERE SPECIAL CONSIDERATION FOR SOIL DISTURBANCE SHOULD BE EXERCISED IF PROPOSED CONSTRUCTION IS DONE DURING UNFROZEN GROUND CONDITIONS, OR DURING WET SOIL CONDITIONS (SEE STANTEC TOOL BOX OF RECOMMENDED TECHNIQUES) |
|---|--|---|

SLOPE DESIGNATIONS

A	0-3%
B	3-8%
C	8-20%
D	20%+
E	30%+ (NRCS)

NOTE: SEE ACCOMPANYING SOIL NARRATIVE REPORT, DATED DECEMBER 14, 2010

THE ACCOMPANYING SOILS SURVEYS (CLASS "L" IN THE AREA OF THE PROPOSED TURBINE SITES AND PROPOSED ACCESS ROADS, CLASS "B" IN THE AREA OF THE PROPOSED O&M BUILDING SITE, AND CLASS "D" MODIFIED FOR THE PROPOSED TRANSMISSION LINE.) SOIL PROFILE DESCRIPTIONS AND SOIL NARRATIVE REPORT WERE DONE IN ACCORDANCE WITH THE STANDARDS ADOPTED BY THE MAINE ASSOCIATION OF PROFESSIONAL SOIL SCIENTISTS, FEBRUARY 1995, AS AMENDED AND PREPARED BY ALBERT FRICK ASSOCIATES, SOIL SCIENTIST, SEALING THE PLANS AND REPORT.



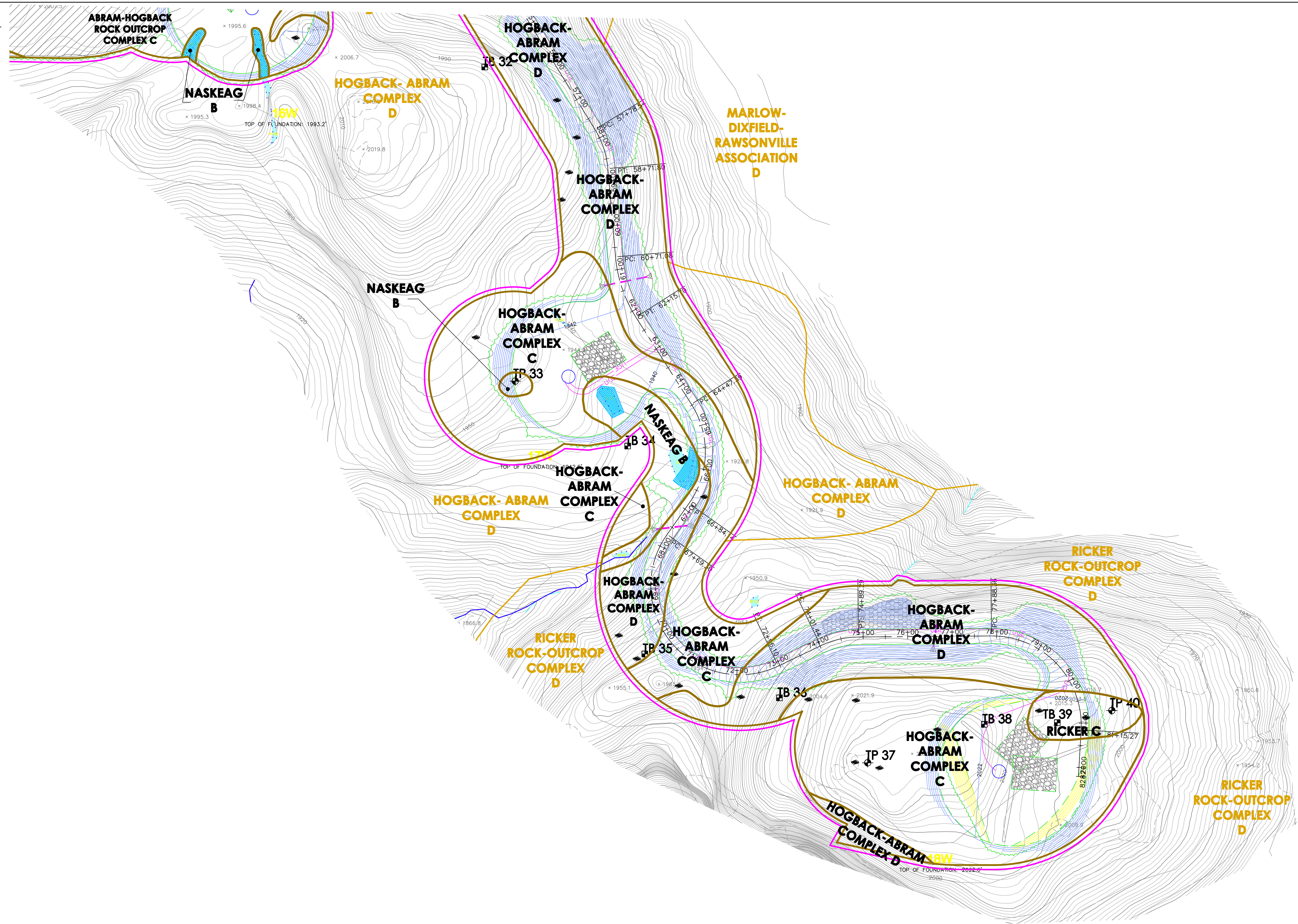
DATE	REVISIONS:
12/9/10	UPDATED SOILS MAP PER REVISED ALIGNMENT

SOILS MAP
HIGHLAND WIND, LLC
HIGHLAND WIND PROJECT
HIGHLAND PLANTATION & PLEASANT HILL PLANTATION, ME
 SHEET 9 of 35

Albert Frick Associates, Inc.
 Soil Scientists & Site Evaluators
 Gorham, Maine 04038

Drawn By: **B.J.** Checked By: **A.F.**

Date: **10/14/09** Scale: **1" = 100'**




SOILS MAP LEGEND:

- | | | | | | |
|--|--------------------------------------|--|--|---|---|
| | SOIL TEST PIT | | CULVERT (EXISTING) | | SOIL AREA IN TRANSMISSION LINE CORRIDOR WHICH EXHIBIT EITHER SOMEWHAT POORLY TO POORLY DRAINED CONDITIONS, OXYANIC CONDITIONS, OR WATER COURSES WHERE SPECIAL CONSIDERATION FOR SOIL DISTURBANCE SHOULD BE EXERCISED IF PROPOSED CONSTRUCTION IS DONE DURING UNFROZEN GROUND CONDITIONS, OR DURING WET SOIL CONDITIONS (SEE STANTEC TOOL BOX OF RECOMMENDED TECHNIQUES) |
| | SOIL TEST BORING | | LIMITS OF SOIL STUDY CORRIDOR | | AREA FOR ROAD ALIGNMENT |
| | WETLAND AREA (DELINEATED BY STANTEC) | | NRCS SOIL BOUNDARY LINE | | DIXFIELD NRCS SOIL NAME |
| | SOIL TEST PIT (BY STANTEC) | | CLASS L SOIL BOUNDARY LINE | | CLASS L SOIL NAME |
| | BEDROCK OUTCROP (LOCATED BY G.P.S.) | | AREA RECOMMENDED FOR CROSS-DRAINAGE (OXYANIC "LIKE" CONDITION, VERY POORLY TO SOMEWHAT POORLY AND/OR NATURAL SWALE AREA. SUBJECT TO SURFACE AND/OR PERCHED GROUNDWATER FLOW DURING SPRING MELT AND TIMES OF HEAVY PRECIPITATION) | | SLOPE DESIGNATIONS |
| | EXISTING MET TOWER | | | A | 0-3% |
| | POTENTIAL MET TOWER | | | B | 3-8% |
| | WOODS ROAD (EXISTING) | | | C | 8-20% |
| | BRIDGE (EXISTING) | | | D | 20%+ |
| | STREAM | | | E | 30%+ (NRCS) |
| | TRAIL (EXISTING) | | | | |

NOTE: SEE ACCOMPANYING SOIL NARRATIVE REPORT, DATED DECEMBER 14, 2010

THE ACCOMPANYING SOILS SURVEYS (CLASS "L" IN THE AREA OF THE PROPOSED TURBINE SITES AND PROPOSED ACCESS ROADS, CLASS "B" IN THE AREA OF THE PROPOSED O&M BUILDING SITE, AND CLASS "D" MODIFIED FOR THE PROPOSED TRANSMISSION LINE.) SOIL PROFILE DESCRIPTIONS AND SOIL NARRATIVE REPORT WERE DONE IN ACCORDANCE WITH THE STANDARDS ADOPTED BY THE MAINE ASSOCIATION OF PROFESSIONAL SOIL SCIENTISTS, FEBRUARY 1996, AS AMENDED AND PREPARED BY ALBERT FRICK ASSOCIATES, SOIL SCIENTIST, SEALING THE PLANS AND REPORT.



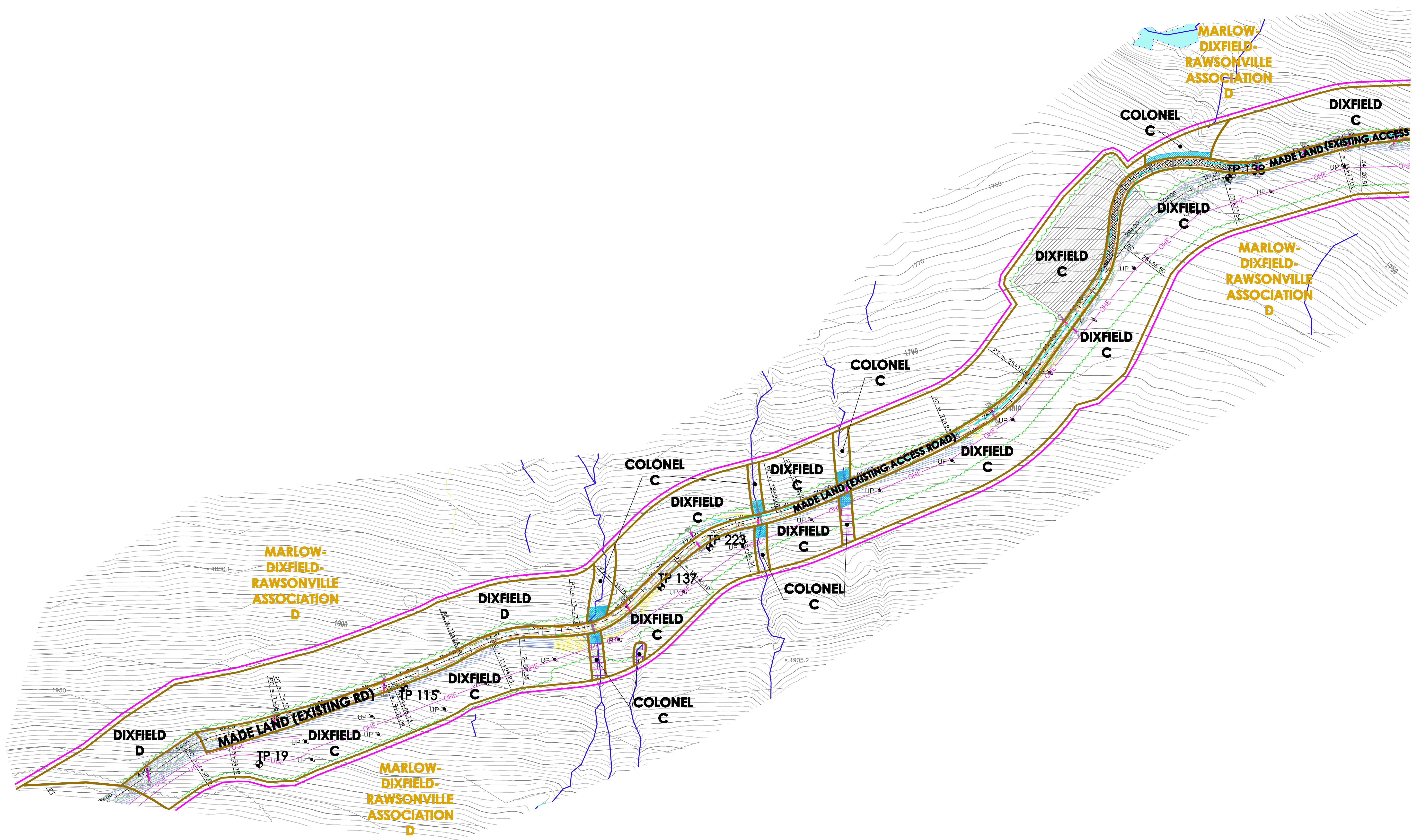

DATE	REVISIONS:
12/9/10	UPDATED SOILS MAP PER REVISED ALIGNMENT

SOILS MAP
HIGHLAND WIND, LLC
HIGHLAND WIND PROJECT
HIGHLAND PLANTATION & PLEASANT HILL PLANTATION, ME
SHEET 10 of 35

Albert Frick Associates, Inc.
Soil Scientists & Site Evaluators
Gorham, Maine 04038

Drawn By: **B.J.** Checked By: **A.F.**

Date: **10/14/09** Scale: **1" = 100'**



SHEET 11
SHEET 8

SOILS MAP LEGEND:



- SOIL TEST PIT
- SOIL TEST BORING
- WETLAND AREA (BY STANTEC)
- SOIL TEST PIT (BY STANTEC)
- BEDROCK OUTCROP (LOCATED BY G.P.S.)
- EXISTING MET TOWER
- POTENTIAL MET TOWER
- WOODS ROAD (EXISTING)
- BRIDGE (EXISTING)
- STREAM
- TRAIL (EXISTING)
- CULVERT (EXISTING)
- LIMITS OF SOIL STUDY CORRIDOR AREA FOR ROAD ALIGNMENT
- NRCS SOIL BOUNDARY LINE
- NRCS SOIL NAME
- CLASS L SOIL BOUNDARY LINE
- CLASS L SOIL NAME
- AREA RECOMMENDED FOR CROSS-DRAINAGE (OYARIC "L" LIKE CONDITION, VERY POORLY TO SOMEWHAT POORLY AND/OR NATURAL SWALE AREA. SUBJECT TO SURFACE AND/OR PERCHED GROUNDWATER FLOW DURING SPRING MELT AND TIMES OF HEAVY PRECIPITATION)
- SOIL AREA IN TRANSMISSION LINE CORRIDOR WHICH EXHIBIT EITHER SOMEWHAT POORLY TO POORLY DRAINED CONDITIONS, OYARIC CONDITIONS, OR WATER COURSES WHERE SPECIAL CONSIDERATION FOR SOIL DISTURBANCE SHOULD BE EXERCISED IF PROPOSED CONSTRUCTION IS DONE DURING UNFROZEN GROUND CONDITIONS, OR DURING WET SOIL CONDITIONS (SEE STANTEC TOOL BOX OF RECOMMENDED TECHNIQUES)

SLOPE DESIGNATIONS

A	0-3%
B	3-8%
C	8-20%
D	20%+
E	30%+ (NRCS)

NOTE: SEE ACCOMPANYING SOIL NARRATIVE REPORT, DATED DECEMBER 14, 2010

THE ACCOMPANYING SOILS SURVEYS (CLASS "L" IN THE AREA OF THE PROPOSED TURBINE SITES AND PROPOSED ACCESS ROADS, CLASS "B" IN THE AREA OF THE PROPOSED O&M BUILDING SITE, AND CLASS "D" MODIFIED FOR THE PROPOSED TRANSMISSION LINE.) SOIL PROFILE DESCRIPTIONS AND SOIL NARRATIVE REPORT WERE DONE IN ACCORDANCE WITH THE STANDARDS ADOPTED BY THE MAINE ASSOCIATION OF PROFESSIONAL SOIL SCIENTISTS, FEBRUARY 1995, AS AMENDED AND PREPARED BY ALBERT FRICK ASSOCIATES, SOIL SCIENTIST, SEALING THE PLANS AND REPORT.




DATE	REVISIONS:
12/9/10	UPDATED SOILS MAP PER REVISED ALIGNMENT

SOILS MAP
HIGHLAND WIND, LLC
HIGHLAND WIND PROJECT
HIGHLAND PLANTATION & PLEASANT HILL PLANTATION, ME
 SHEET 11 of 35

Albert Frick Associates, Inc.
 Soil Scientists & Site Evaluators
 Gorham, Maine 04038

Drawn By: **B.J.** Checked By: **A.F.**

Date: **10/14/09** Scale: **1" = 100'**

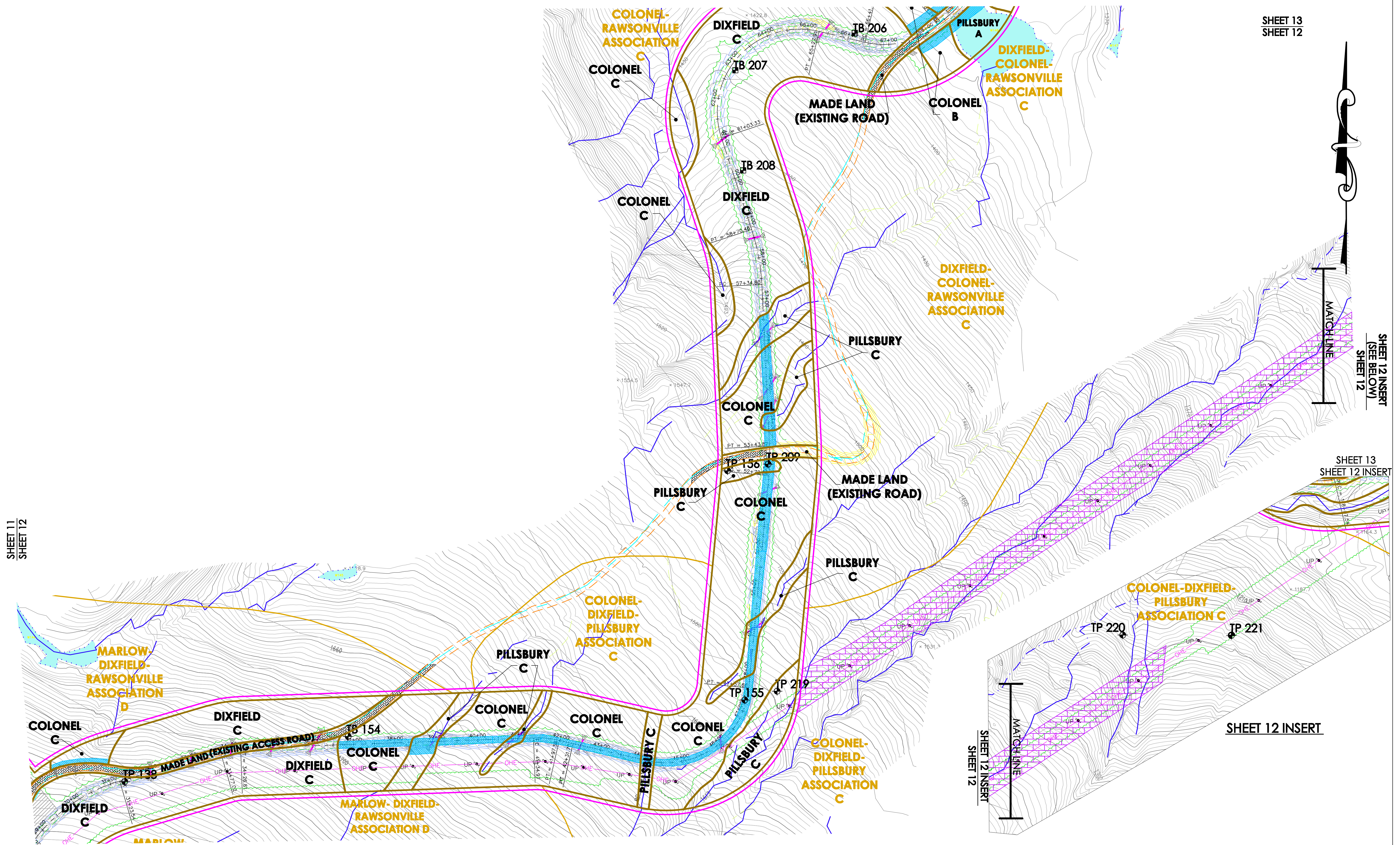


SHEET 12 INSERT
(SEE BELOW)
SHEET 12

SHEET 13
SHEET 12 INSERT

SHEET 12 INSERT

SHEET 11
SHEET 12




SOILS MAP LEGEND:

- | | | | | | | | | | | | | |
|---|--|---|---|------|---|------|---|-------|---|------|---|-------------|
| <ul style="list-style-type: none"> TP SOIL TEST PIT SB SOIL TEST BORING WETLAND AREA (OBTAINED BY STANTEC) SOIL TEST PIT (BY STANTEC) BEDROCK OUTCROP (LOCATED BY G.P.S.) EXISTING MET TOWER POTENTIAL MET TOWER WOODS ROAD (EXISTING) BRIDGE (EXISTING) STREAM TRAIL (EXISTING) | <ul style="list-style-type: none"> CULVERT (EXISTING) LIMITS OF SOIL STUDY CORRIDOR AREA FOR ROAD ALIGNMENT NRCS SOIL BOUNDARY LINE NRCS SOIL NAME CLASS L SOIL BOUNDARY LINE CLASS L SOIL NAME AREA RECOMMENDED FOR CROSS-DRAINAGE (OXYAQUE "LIKE" CONDITION, VERY POORLY TO SOMEWHAT POORLY AND/OR NATURAL SWALE AREA. SUBJECT TO SURFACE AND/OR PERCHED GROUNDWATER FLOW DURING SPRING MELT AND TIMES OF HEAVY PRECIPITATION) | <ul style="list-style-type: none"> SOIL AREA IN TRANSMISSION LINE CORRIDOR WHICH EXHIBIT EITHER SOMEWHAT POORLY TO POORLY DRAINED CONDITIONS, OXYAQUE CONDITIONS, OR WATER COURSES WHERE SPECIAL CONSIDERATION FOR SOIL DISTURBANCE SHOULD BE EXERCISED IF PROPOSED CONSTRUCTION IS DONE DURING UNFROZEN GROUND CONDITIONS, OR DURING WET SOIL CONDITIONS (SEE STANTEC TOOL BOX OF RECOMMENDED TECHNIQUES) <p>SLOPE DESIGNATIONS</p> <table border="0"> <tr><td>A</td><td>0-3%</td></tr> <tr><td>B</td><td>3-8%</td></tr> <tr><td>C</td><td>8-20%</td></tr> <tr><td>D</td><td>20%+</td></tr> <tr><td>E</td><td>30%+ (NRCS)</td></tr> </table> | A | 0-3% | B | 3-8% | C | 8-20% | D | 20%+ | E | 30%+ (NRCS) |
| A | 0-3% | | | | | | | | | | | |
| B | 3-8% | | | | | | | | | | | |
| C | 8-20% | | | | | | | | | | | |
| D | 20%+ | | | | | | | | | | | |
| E | 30%+ (NRCS) | | | | | | | | | | | |

NOTE: SEE ACCOMPANYING SOIL NARRATIVE REPORT, DATED DECEMBER 14, 2010

THE ACCOMPANYING SOIL SURVEYS (CLASS "L" IN THE AREA OF THE PROPOSED TURBINE SITES AND PROPOSED ACCESS ROADS, CLASS "B" IN THE AREA OF THE PROPOSED O&M BUILDING SITE, AND CLASS "D" MODIFIED FOR THE PROPOSED TRANSMISSION LINE.) SOIL PROFILE DESCRIPTIONS AND SOIL NARRATIVE REPORT WERE DONE IN ACCORDANCE WITH THE STANDARDS ADOPTED BY THE MAINE ASSOCIATION OF PROFESSIONAL SOIL SCIENTISTS, FEBRUARY 1996, AS AMENDED AND PREPARED BY ALBERT FRICK ASSOCIATES, SOIL SCIENTIST, SEALING THE PLANS AND REPORT.



DATE:	REVISIONS:
12/9/10	UPDATED SOILS MAP PER REVISED ALIGNMENT

SOILS MAP
HIGHLAND WIND, LLC
HIGHLAND WIND PROJECT
HIGHLAND PLANTATION & PLEASANT HILL PLANTATION, ME
 SHEET 12 of 35

Albert Frick Associates, Inc.
Soil Scientists & Site Evaluators
 Gorham, Maine 04038

Drawn By: B.J.	Checked By: A.F.
Date: 10/14/09	Scale: 1" = 100'