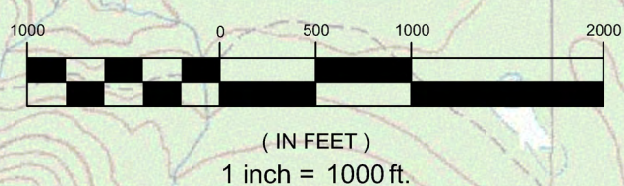



PRELIMINARY - NOT FOR CONSTRUCTION



NO.	DATE	DESCRIPTION
1	12.19.12	PERMIT DRAWINGS SUBMITTED FOR PROJECT TEAM REVIEW
2	03.06.13	ACOE REVISIONS
3	04.09.13	PERMIT PLAN SUBMISSION

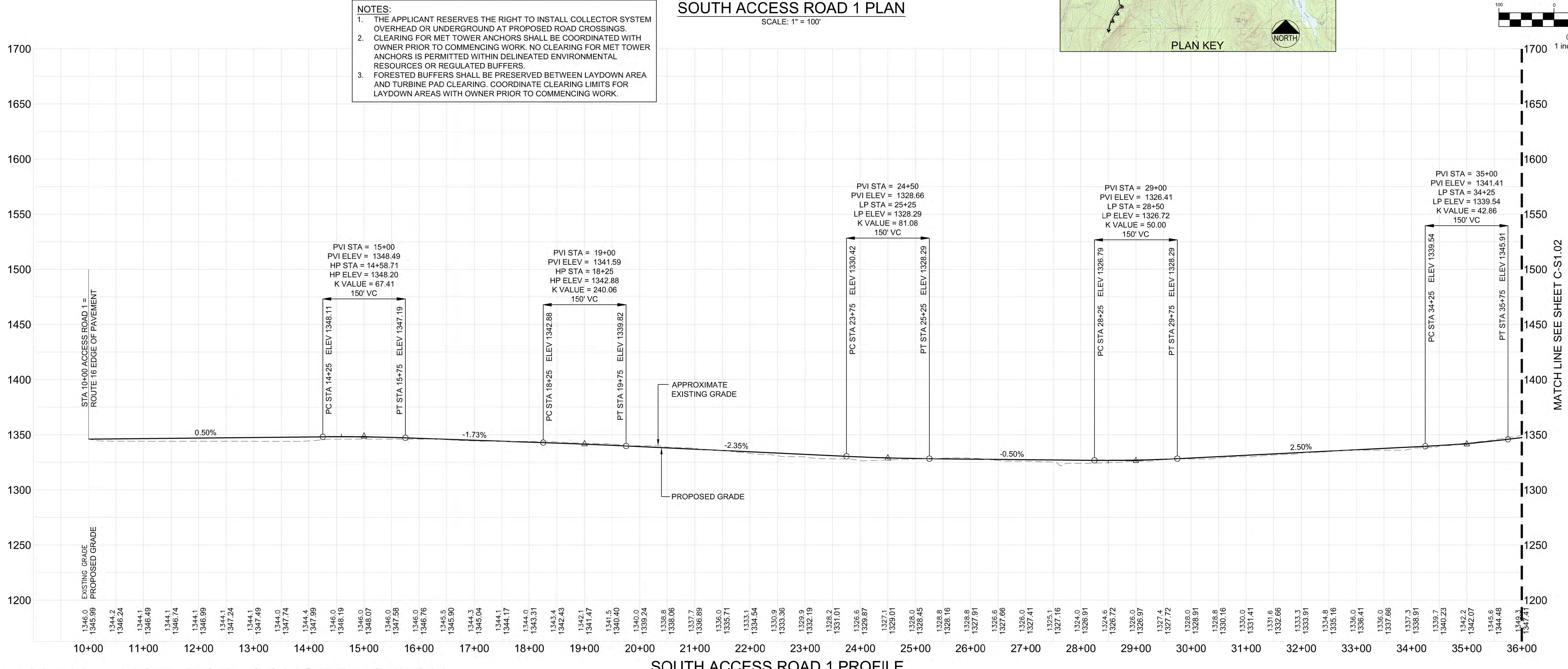
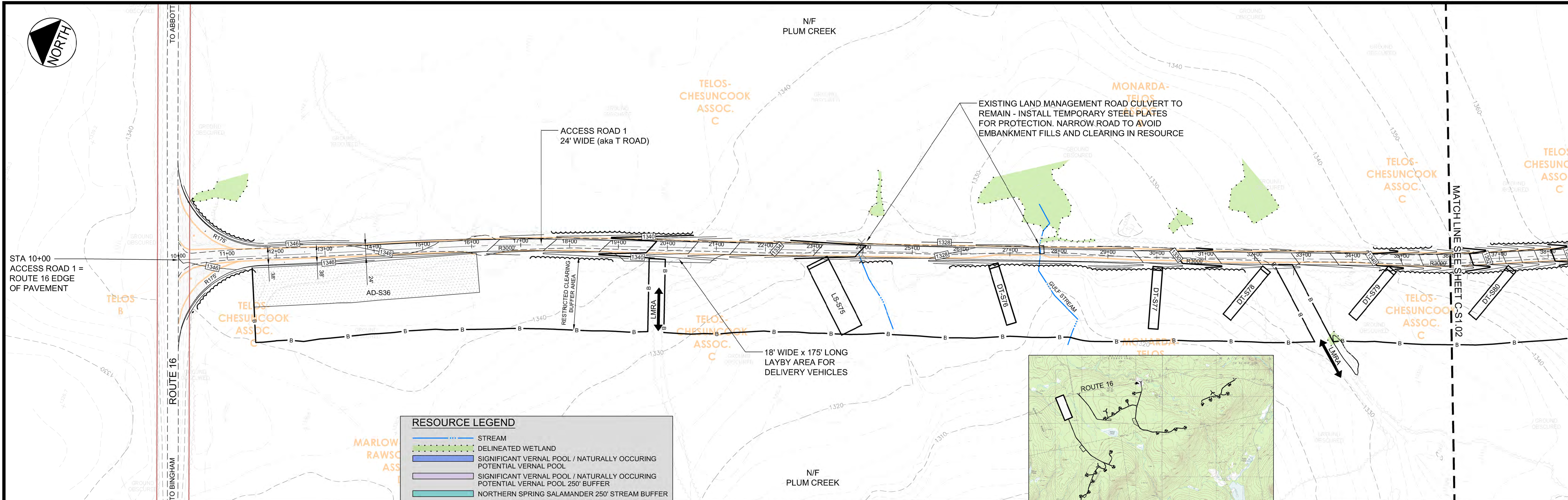
FILE NAME	JOB NO.	SCALE	DATE	NO.
3048-BASE SOUTH	3048	1" = 1000'	SEPT 2012	3



BINGHAM WIND PROJECT
BLUE SKY WEST, LLC
 DeLuca-Hoffman Associates, Inc.
 778 MAIN STREET, SUITE 8
 SOUTH PORTLAND, ME 04108
 207.775.1121
 www.delucahoffman.com

SHEET
C-S1.00

R:\3048-Bingham Wind Farm\Cadd\Permit Set\dwg\SOUTH\3048-BASE SOUTH.dwg ddevis 4/8/2013 3:30 PM



PRELIMINARY - NOT FOR CONSTRUCTION

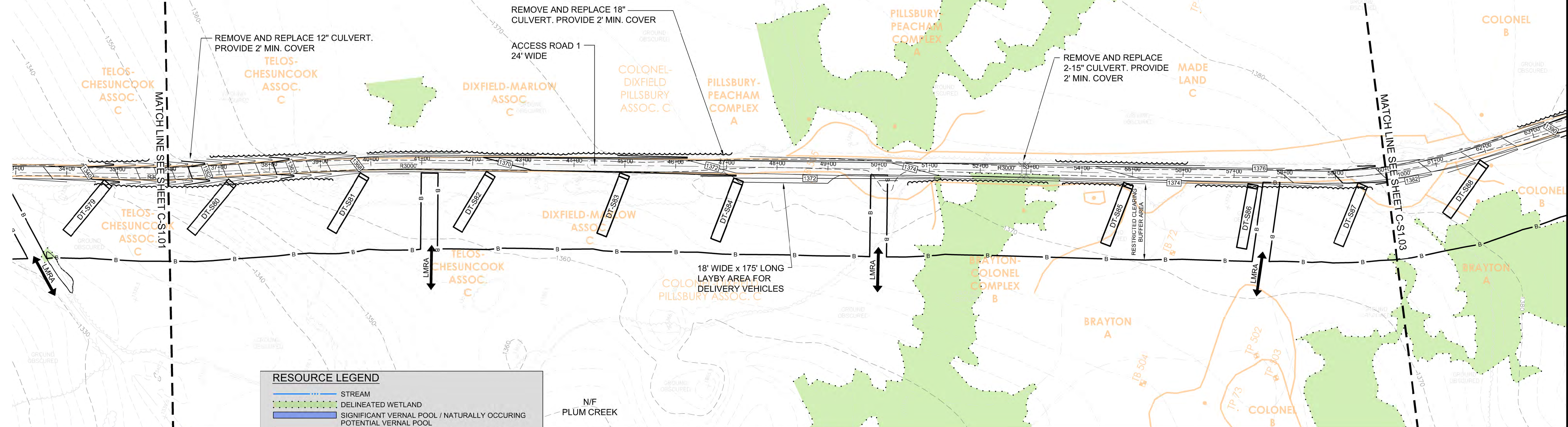
DRAWN: [Signature]		DED: SCALE: AS NOTED	PERMIT PLAN SUBMISSION: 04.09.13
DESIGNED: [Signature]		DATE: SEPT 2012	ACOE REVISIONS: 03.06.13
CHECKED: [Signature]		SRB: JOB NO. 3048	PERMIT DRAWINGS SUBMITTED FOR PROJECT TEAM REVIEW: 12.19.12
FILE NAME: SOUTH_AR_1		NO.:	DATE:

BINGHAM WIND PROJECT
BLUE SKY WEST, LLC

DeLuca-Hoffman Associates, Inc.
778 MAIN STREET, SUITE 8
SOUTH PORTLAND, ME 04108
207.775.1121
www.delucahoffman.com

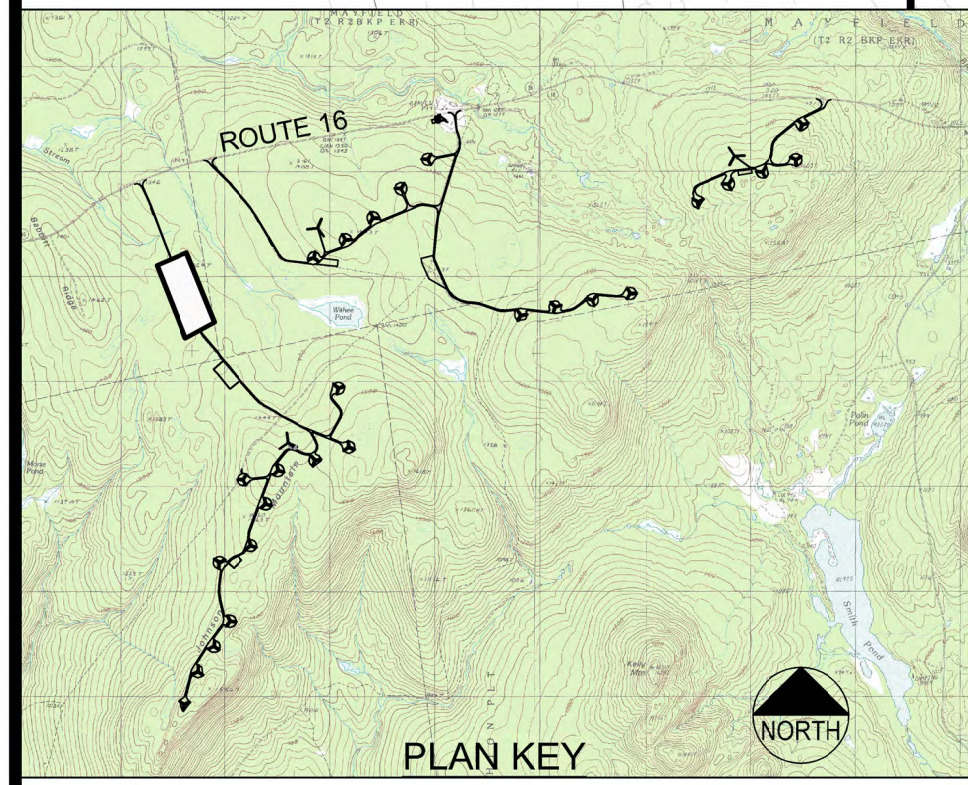
SHEET C-S1.01

R:\3048-Bingham Wind Farm\Cadd\Permit Set\dwg\SOUTH\VF - SOUTH_AR_1.dwg ddsvis 4/8/2013 2:49 PM

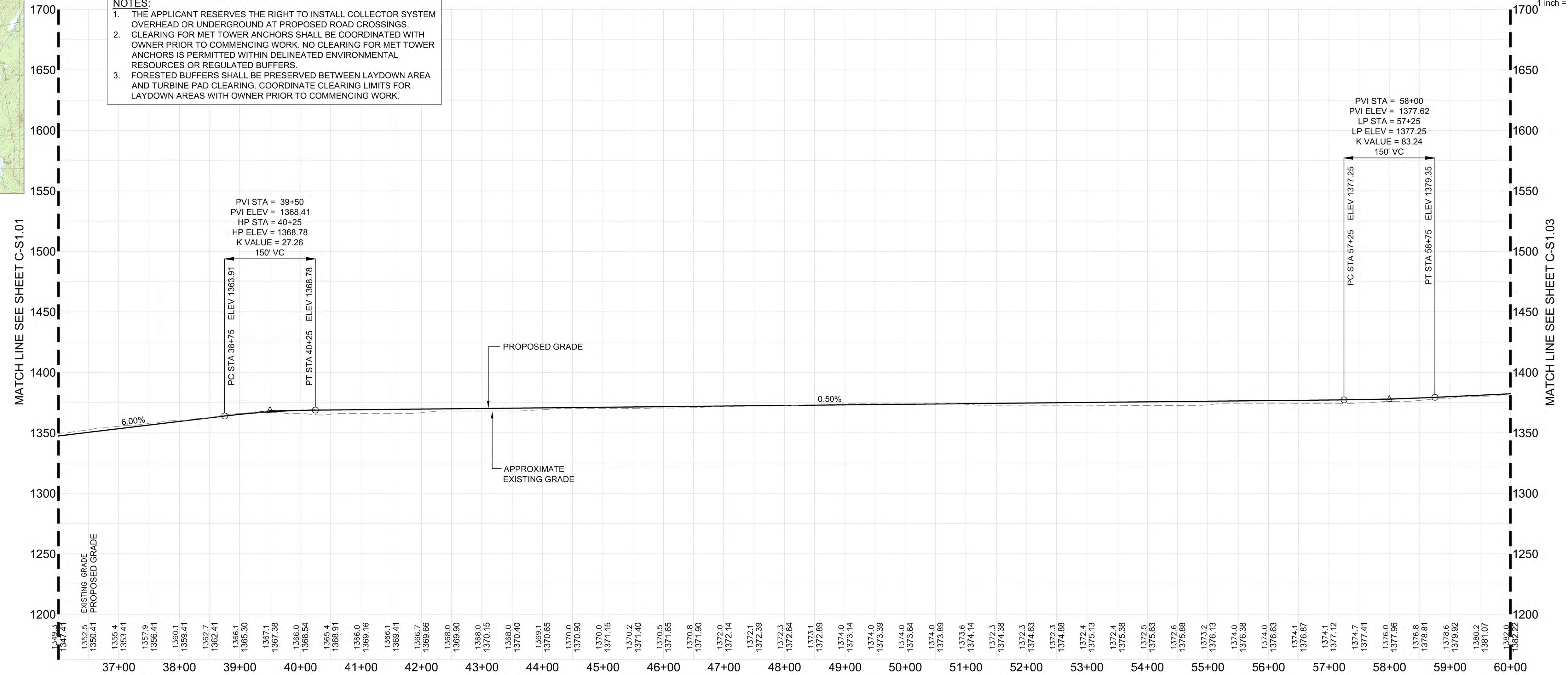
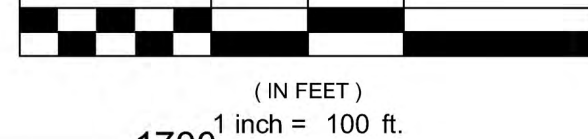


RESOURCE LEGEND	
	STREAM
	DELINEATED WETLAND
	SIGNIFICANT VERNAL POOL / NATURALLY OCCURRING POTENTIAL VERNAL POOL
	SIGNIFICANT VERNAL POOL / NATURALLY OCCURRING POTENTIAL VERNAL POOL 250' BUFFER
	NORTHERN SPRING SALAMANDER 250' STREAM BUFFER

- NOTES:**
1. THE APPLICANT RESERVES THE RIGHT TO INSTALL COLLECTOR SYSTEM OVERHEAD OR UNDERGROUND AT PROPOSED ROAD CROSSINGS.
 2. CLEARING FOR MET TOWER ANCHORS SHALL BE COORDINATED WITH OWNER PRIOR TO COMMENCING WORK. NO CLEARING FOR MET TOWER ANCHORS IS PERMITTED WITHIN DELINEATED ENVIRONMENTAL RESOURCES OR REGULATED BUFFERS.
 3. FORESTED BUFFERS SHALL BE PRESERVED BETWEEN LAYDOWN AREA AND TURBINE PAD CLEARING. COORDINATE CLEARING LIMITS FOR LAYDOWN AREAS WITH OWNER PRIOR TO COMMENCING WORK.




SOUTH ACCESS ROAD 1 PLAN
SCALE: 1" = 100'



SOUTH ACCESS ROAD 1 PROFILE
SCALE: H 1" = 100'
V 1" = 50'

PRELIMINARY - NOT FOR CONSTRUCTION

ACCESS ROAD 1 PLAN AND PROFILE
[STA 36+00 TO 60+00]



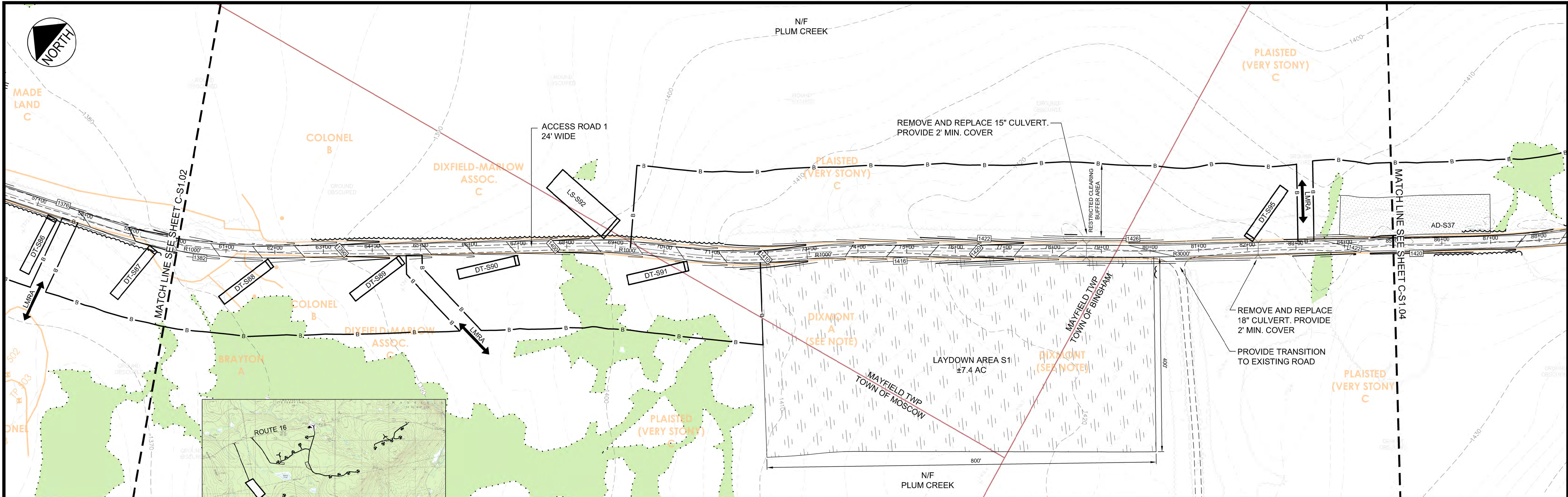
BINGHAM WIND PROJECT
BLUE SKY WEST, LLC

DeLuca-Hoffman Associates, Inc.
778 MAIN STREET, SUITE 8
SOUTH PORTLAND, ME 04108
207.775.1121
www.delucahoffman.com

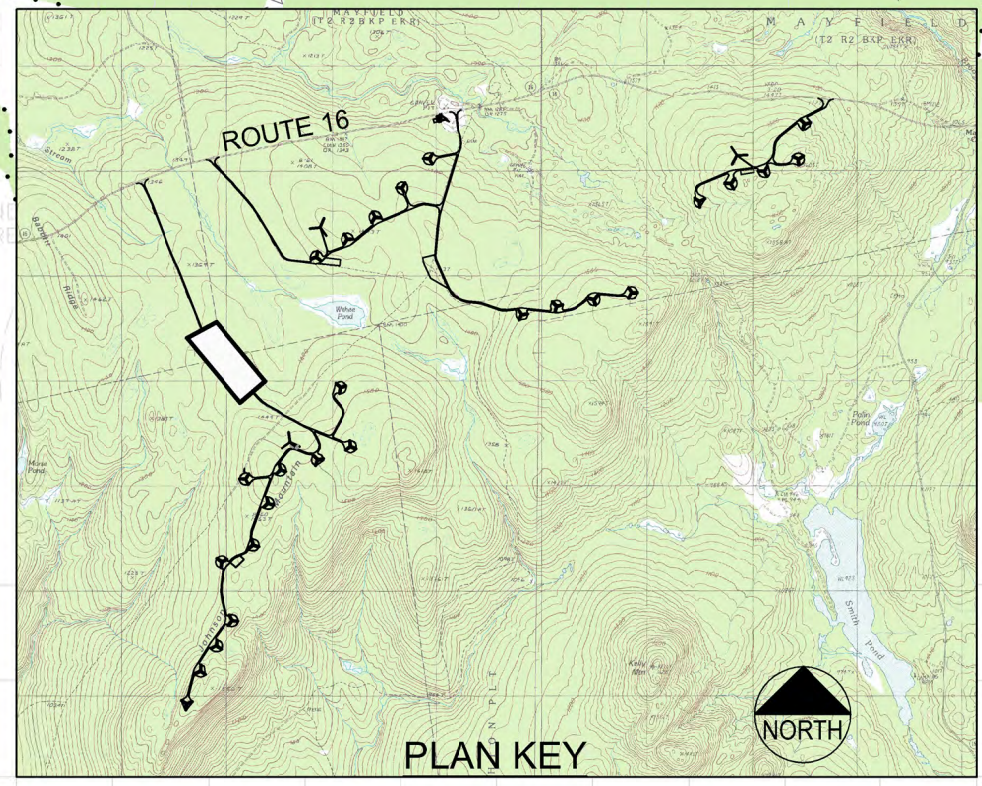
SHEET
C-S1.02

NO.	DATE	DESCRIPTION
1	12.19.12	PERMIT DRAWINGS SUBMITTED FOR PROJECT TEAM REVIEW
2	03.06.13	ACOE REVISIONS
3	04.09.13	PERMIT PLAN SUBMISSION

R:\3048-Bingham Wind Farm\Cadd\Permit Set\dwg\SOUTH\N\FG - SOUTH AR_1.dwg ddsivs 4/8/2013 2:48 PM



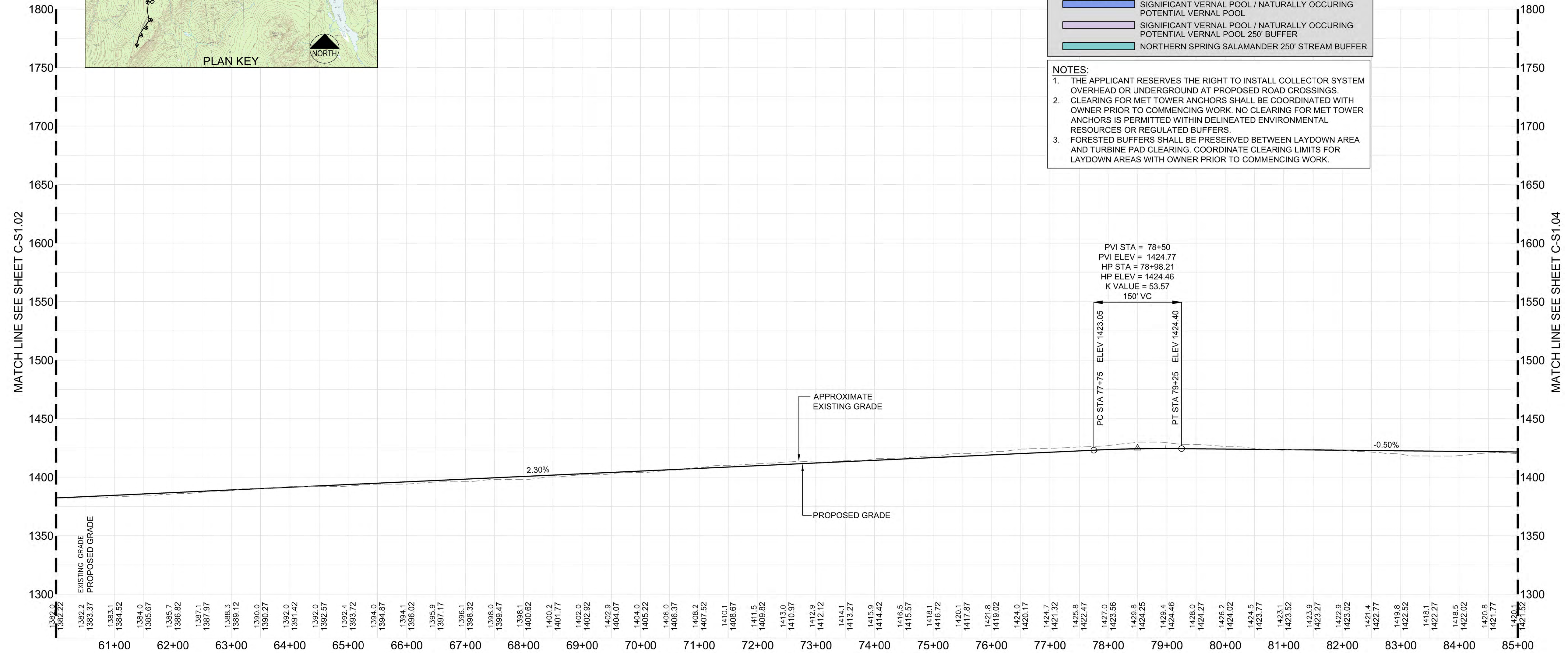
SOUTH ACCESS ROAD 1 PLAN
SCALE: 1" = 100'



RESOURCE LEGEND

- STREAM
- - - DELINEATED WETLAND
- - - SIGNIFICANT VERNAL POOL / NATURALLY OCCURRING POTENTIAL VERNAL POOL
- - - SIGNIFICANT VERNAL POOL / NATURALLY OCCURRING POTENTIAL VERNAL POOL 250' BUFFER
- - - NORTHERN SPRING SALAMANDER 250' STREAM BUFFER

- NOTES:**
1. THE APPLICANT RESERVES THE RIGHT TO INSTALL COLLECTOR SYSTEM OVERHEAD OR UNDERGROUND AT PROPOSED ROAD CROSSINGS.
 2. CLEARING FOR MET TOWER ANCHORS SHALL BE COORDINATED WITH OWNER PRIOR TO COMMENCING WORK. NO CLEARING FOR MET TOWER ANCHORS IS PERMITTED WITHIN DELINEATED ENVIRONMENTAL RESOURCES OR REGULATED BUFFERS.
 3. FORESTED BUFFERS SHALL BE PRESERVED BETWEEN LAYDOWN AREA AND TURBINE PAD CLEARING. COORDINATE CLEARING LIMITS FOR LAYDOWN AREAS WITH OWNER PRIOR TO COMMENCING WORK.

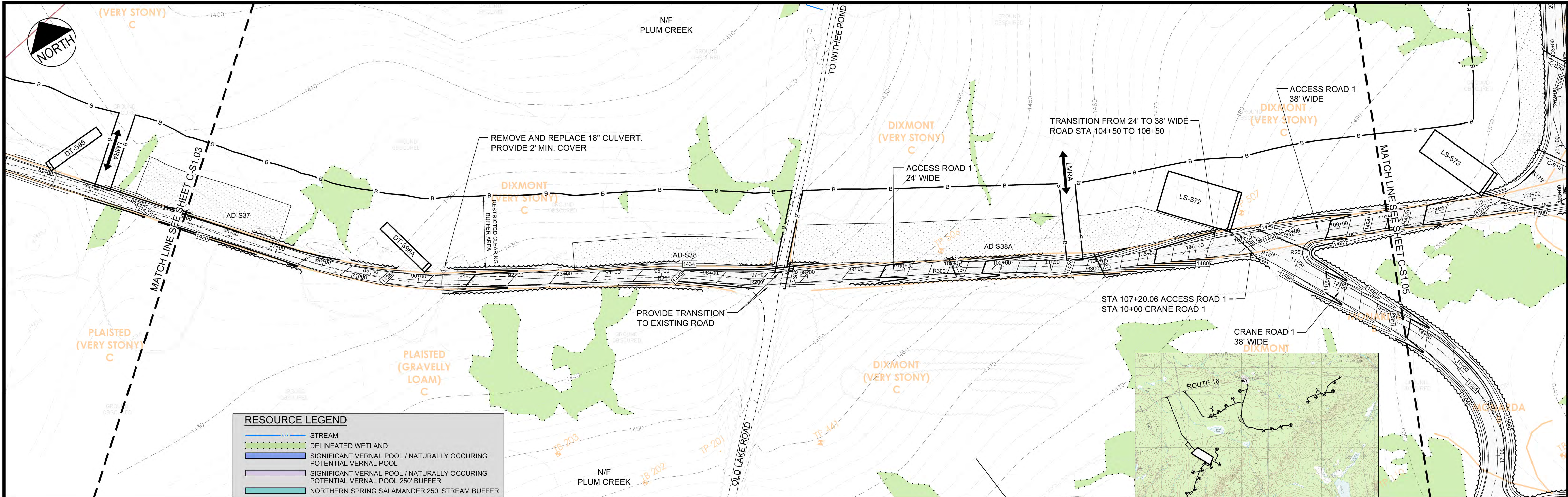


SOUTH ACCESS ROAD 1 PROFILE
SCALE: H 1" = 100'
V 1" = 50'

PRELIMINARY - NOT FOR CONSTRUCTION

<p>BINGHAM WIND PROJECT</p> <p>BLUE SKY WEST, LLC</p> <p><small>DeLuca-Hoffman Associates, Inc. 778 MAIN STREET, SUITE 8 SOUTH PORTLAND, ME 04108 207.775.1121 www.delucahoffman.com</small></p>	<p>ACCESS ROAD 1 PLAN AND PROFILE [STA 60+00 TO 85+00]</p>												
<p>DR. RITE</p> <p><small>DRUG STORES</small></p>	<p>DH</p> <p><small>DESIGN</small></p>												
<p>SHEET</p> <p>C-S1.03</p>	<table border="1" style="width: 100%; border-collapse: collapse;"> <thead> <tr> <th>NO.</th> <th>DATE</th> <th>DESCRIPTION</th> </tr> </thead> <tbody> <tr> <td>1</td> <td>12.19.12</td> <td>PERMIT DRAWINGS SUBMITTED FOR PROJECT TEAM REVIEW</td> </tr> <tr> <td>2</td> <td>03.06.13</td> <td>ACOE REVISIONS</td> </tr> <tr> <td>3</td> <td>04.09.13</td> <td>PERMIT PLAN SUBMISSION</td> </tr> </tbody> </table>	NO.	DATE	DESCRIPTION	1	12.19.12	PERMIT DRAWINGS SUBMITTED FOR PROJECT TEAM REVIEW	2	03.06.13	ACOE REVISIONS	3	04.09.13	PERMIT PLAN SUBMISSION
NO.	DATE	DESCRIPTION											
1	12.19.12	PERMIT DRAWINGS SUBMITTED FOR PROJECT TEAM REVIEW											
2	03.06.13	ACOE REVISIONS											
3	04.09.13	PERMIT PLAN SUBMISSION											

R:\3048-Bingham Wind Farm\Cadd\Permit Set\dwg\SOUTH\VF - SOUTH AR_1.dwg ddsvis 4/8/2013 2:46 PM

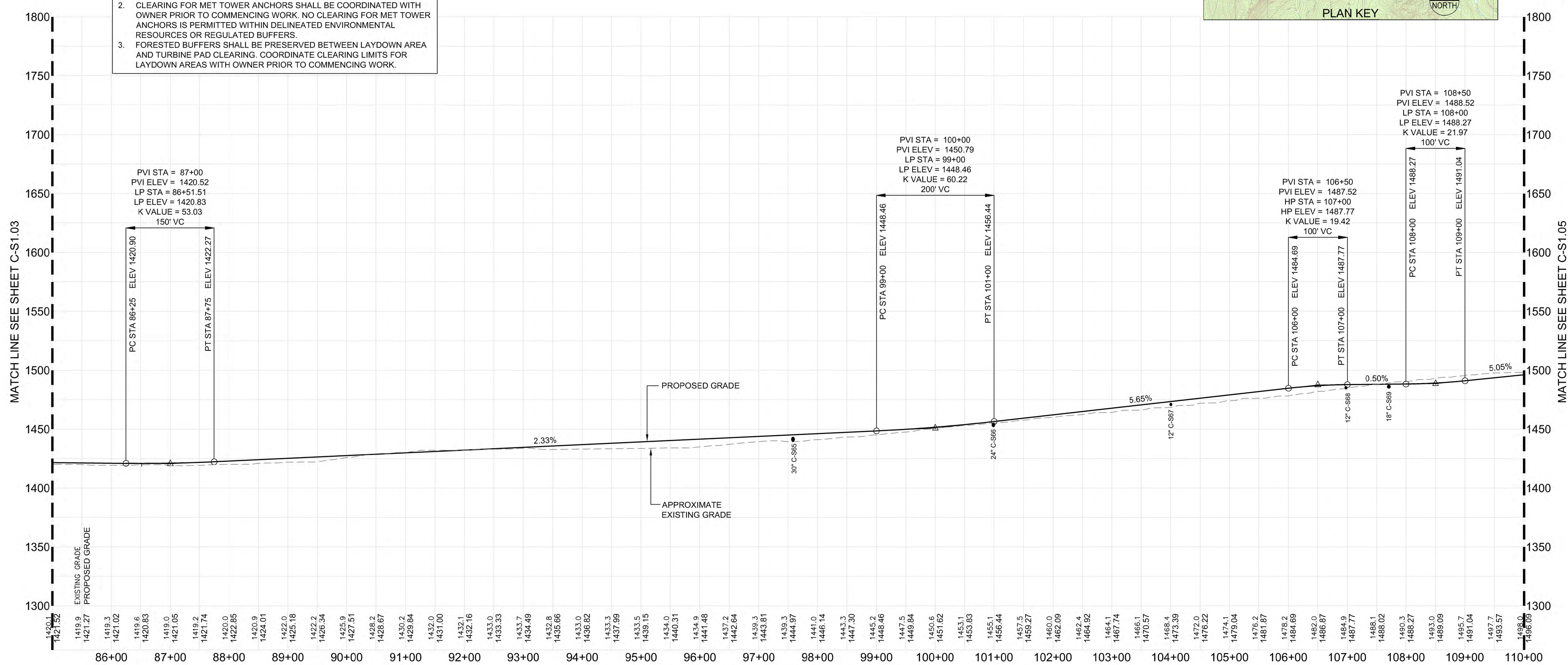
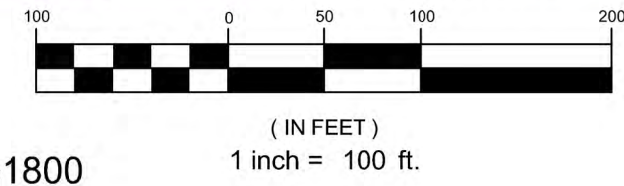
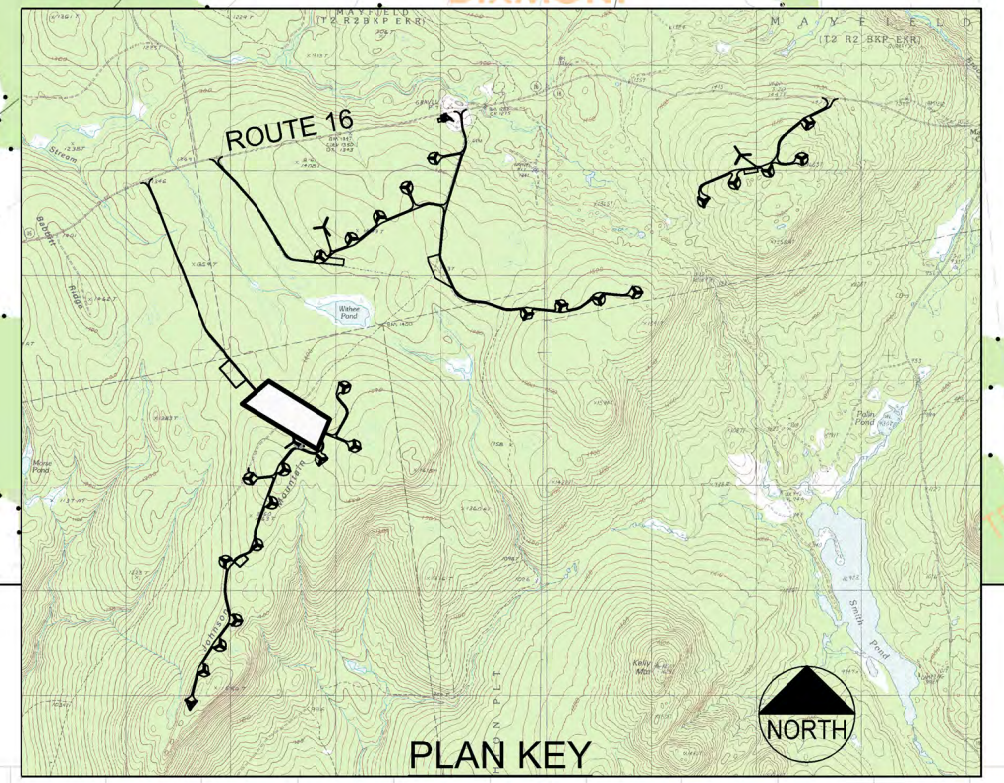


RESOURCE LEGEND

- STREAM
- DELINEATED WETLAND
- SIGNIFICANT VERNAL POOL / NATURALLY OCCURRING POTENTIAL VERNAL POOL
- SIGNIFICANT VERNAL POOL / NATURALLY OCCURRING POTENTIAL VERNAL POOL 250' BUFFER
- NORTHERN SPRING SALAMANDER 250' STREAM BUFFER

- NOTES:**
1. THE APPLICANT RESERVES THE RIGHT TO INSTALL COLLECTOR SYSTEM OVERHEAD OR UNDERGROUND AT PROPOSED ROAD CROSSINGS.
 2. CLEARING FOR MET TOWER ANCHORS SHALL BE COORDINATED WITH OWNER PRIOR TO COMMENCING WORK. NO CLEARING FOR MET TOWER ANCHORS IS PERMITTED WITHIN DELINEATED ENVIRONMENTAL RESOURCES OR REGULATED BUFFERS.
 3. FORESTED BUFFERS SHALL BE PRESERVED BETWEEN LAYDOWN AREA AND TURBINE PAD CLEARING. COORDINATE CLEARING LIMITS FOR LAYDOWN AREAS WITH OWNER PRIOR TO COMMENCING WORK.


SOUTH ACCESS ROAD 1 PLAN
SCALE: 1" = 100'



SOUTH ACCESS ROAD 1 PROFILE
SCALE: H 1" = 100'
V 1" = 50'

PRELIMINARY - NOT FOR CONSTRUCTION

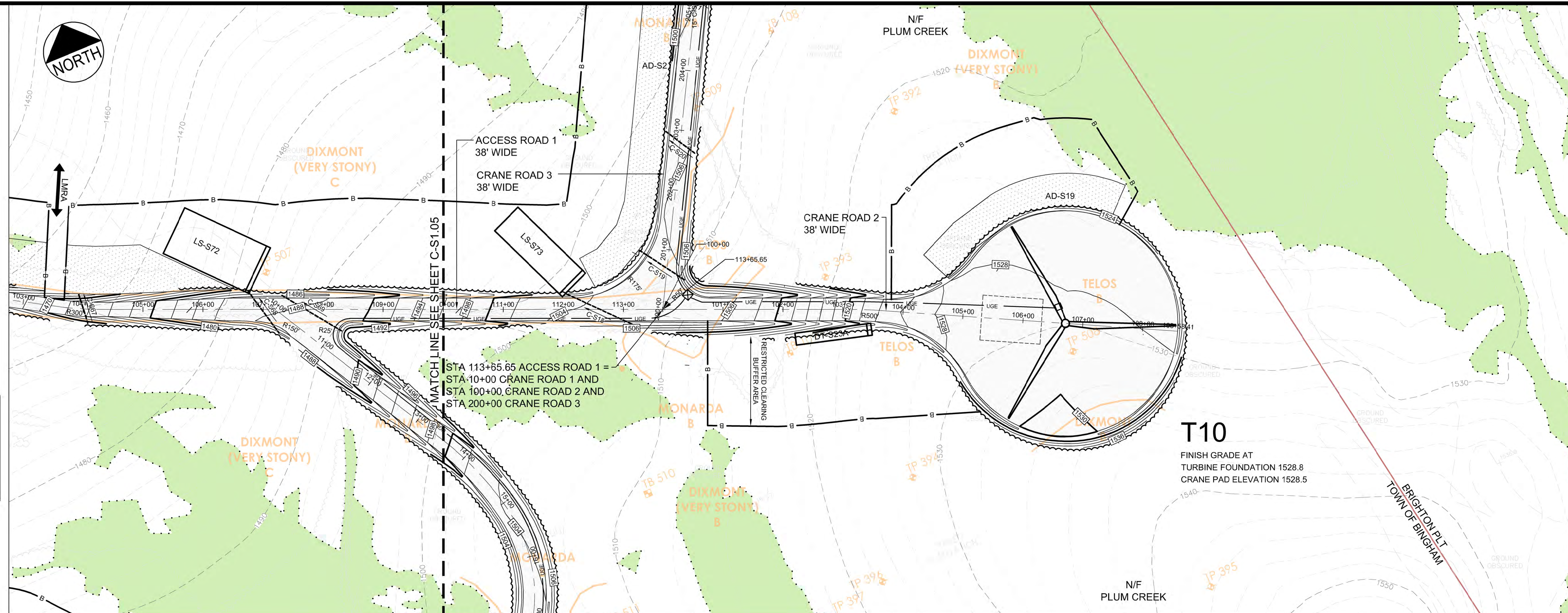
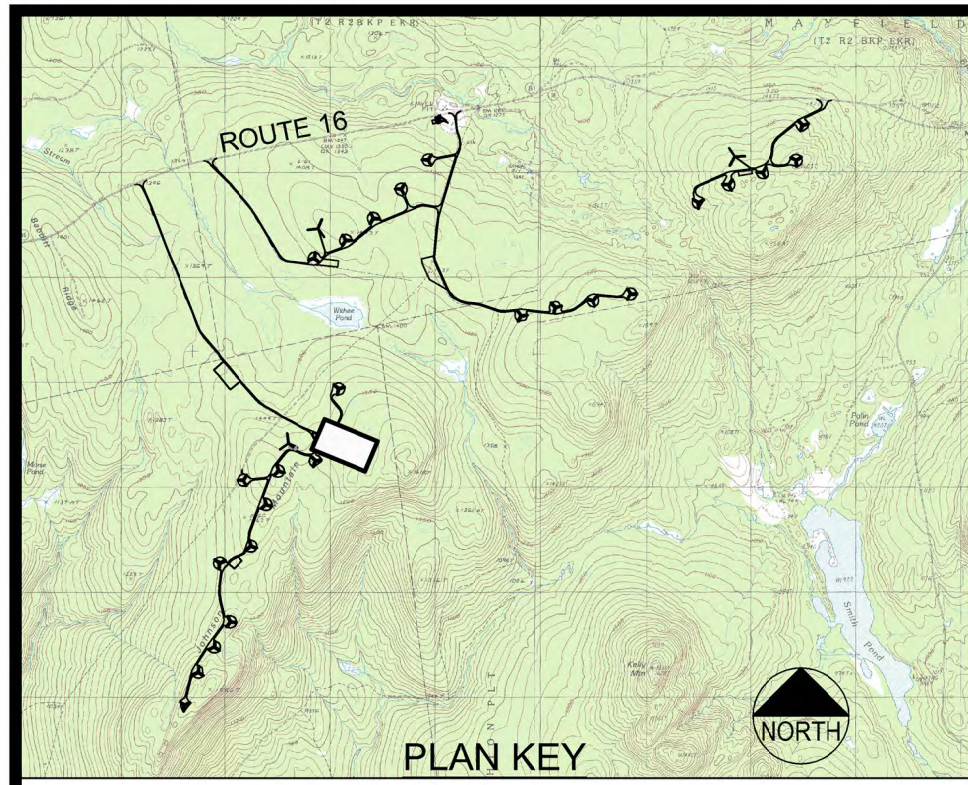
DRAWN: [Signature]		DED: 04.08.13	AS NOTED	PERMIT PLAN SUBMISSION
DESIGNED: [Signature]		SRB: 03.06.13	DATE: SEPT 2012	ACOE REVISIONS
CHECKED: [Signature]		SRB: 12.19.12	JOB NO: 3048	PERMIT DRAWINGS SUBMITTED FOR PROJECT TEAM REVIEW
FILE NAME: SOUTH_AR_1		NO.	DATE	DESCRIPTION



BINGHAM WIND PROJECT
BLUE SKY WEST, LLC
DeLuca-Hoffman Associates, Inc.
778 MAIN STREET, SUITE 8
SOUTH PORTLAND, ME 04106
207.775.1121
www.delucahoffman.com

SHEET
C-S1.04

R:\3048-Bingham Wind Farm\Cadd\Permit Set\dwg\SOUTH\VF - SOUTH_AR_1.dwg ddsivs 4/8/2013 2:42 PM



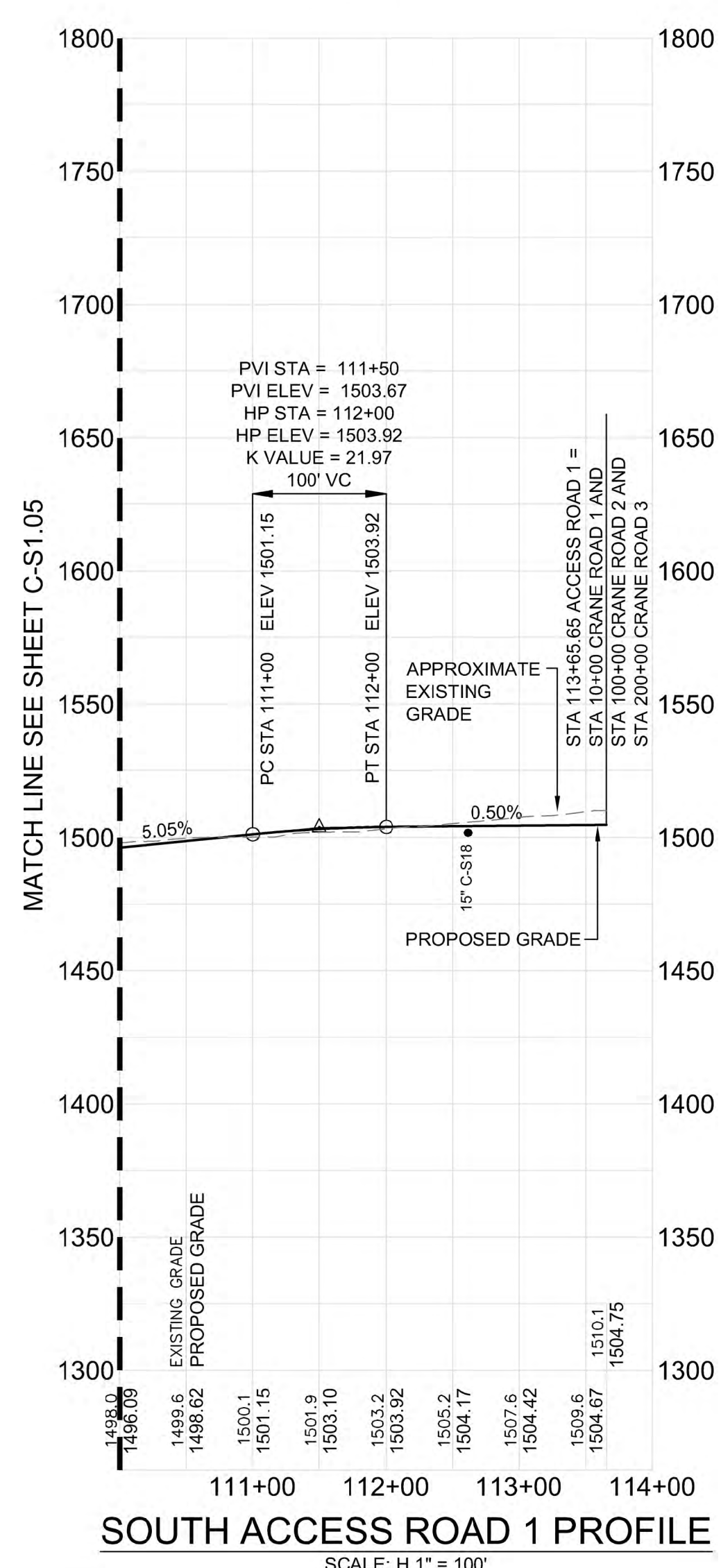
RESOURCE LEGEND

- STREAM
- DELINEATED WETLAND
- SIGNIFICANT VERNAL POOL / NATURALLY OCCURRING POTENTIAL VERNAL POOL
- SIGNIFICANT VERNAL POOL / NATURALLY OCCURRING POTENTIAL VERNAL POOL 250' BUFFER
- NORTHERN SPRING SALAMANDER 250' STREAM BUFFER

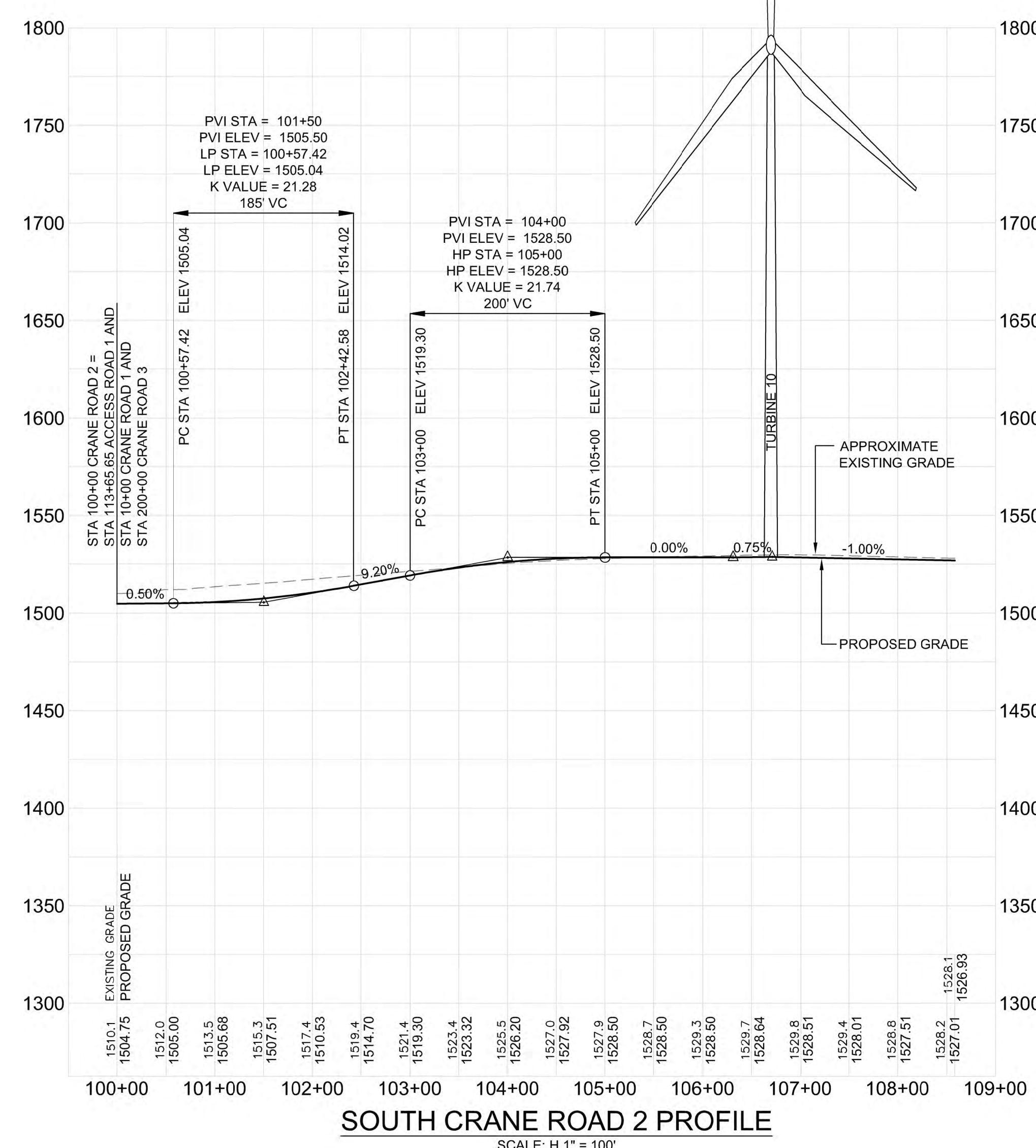
NOTES:

- THE APPLICANT RESERVES THE RIGHT TO INSTALL COLLECTOR SYSTEM OVERHEAD OR UNDERGROUND AT PROPOSED ROAD CROSSINGS.
- CLEARING FOR MET TOWER ANCHORS SHALL BE COORDINATED WITH OWNER PRIOR TO COMMENCING WORK. NO CLEARING FOR MET TOWER ANCHORS IS PERMITTED WITHIN DELINEATED ENVIRONMENTAL RESOURCES OR REGULATED BUFFERS.
- FORESTED BUFFERS SHALL BE PRESERVED BETWEEN LAYDOWN AREA AND TURBINE PAD CLEARING. COORDINATE CLEARING LIMITS FOR LAYDOWN AREAS WITH OWNER PRIOR TO COMMENCING WORK.

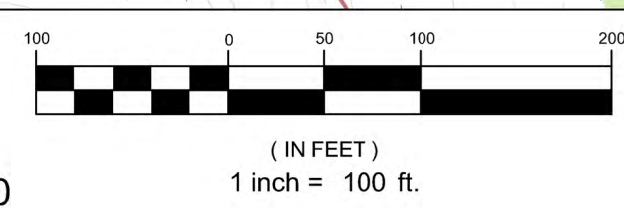
SOUTH ACCESS ROAD 1 PLAN
SCALE: 1" = 100'



SOUTH ACCESS ROAD 1 PROFILE
SCALE: H 1" = 100'
V 1" = 50'



SOUTH CRANE ROAD 2 PROFILE
SCALE: H 1" = 100'
V 1" = 50'




ACCESS ROAD 1 PLAN AND PROFILE [STA 110+00 TO 113+66]

CRANE ROAD 2 PLAN AND PROFILE [STA 100+00 TO 108+59]

NO.	DATE	DESCRIPTION
3	04.09.13	PERMIT PLAN SUBMISSION
2	03.06.13	ACOE REVISIONS
1	12.19.12	PERMIT DRAWINGS SUBMITTED FOR PROJECT TEAM REVIEW

FILE NAME	SOUTH_AR_1
CHECKED	SRB
DESIGNED	SJB
DRAWN	SRB
DATE	SEPT 2012
SCALE	AS NOTED
AS NOTED	AS NOTED



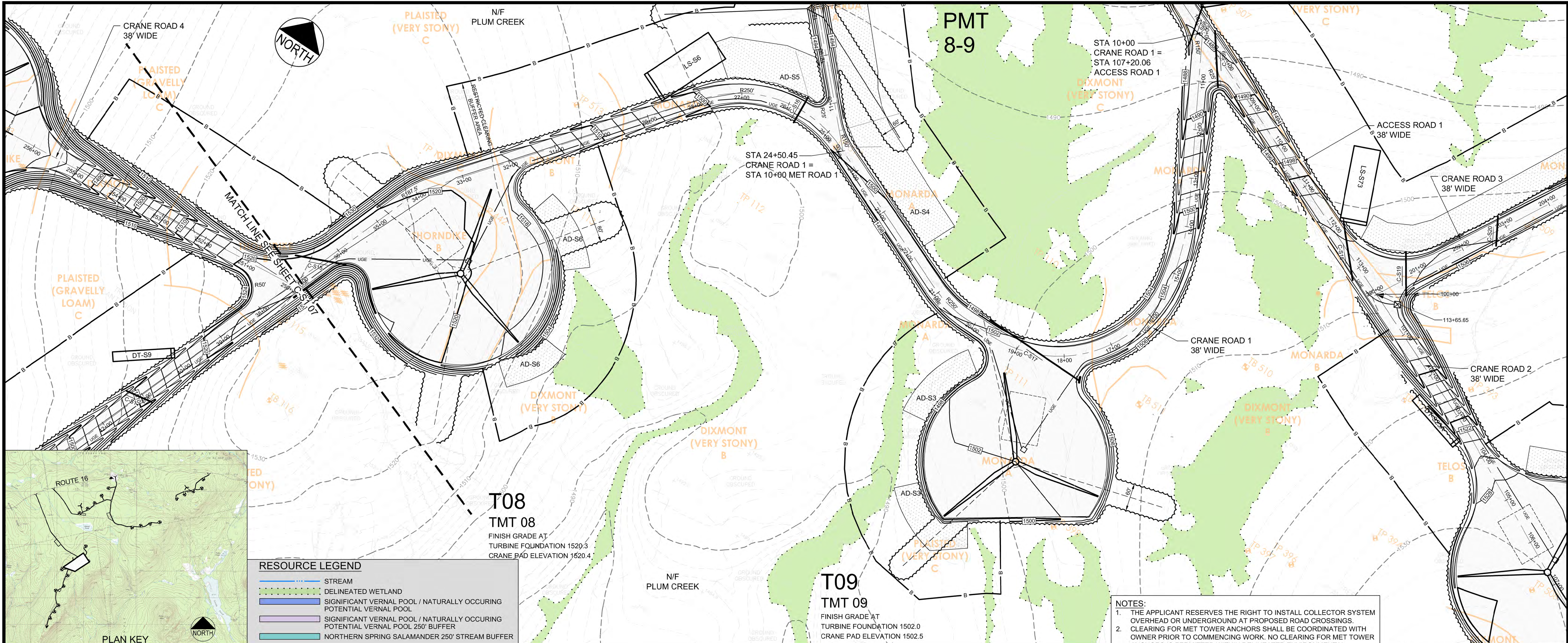
BINGHAM WIND PROJECT

BLUE SKY WEST, LLC

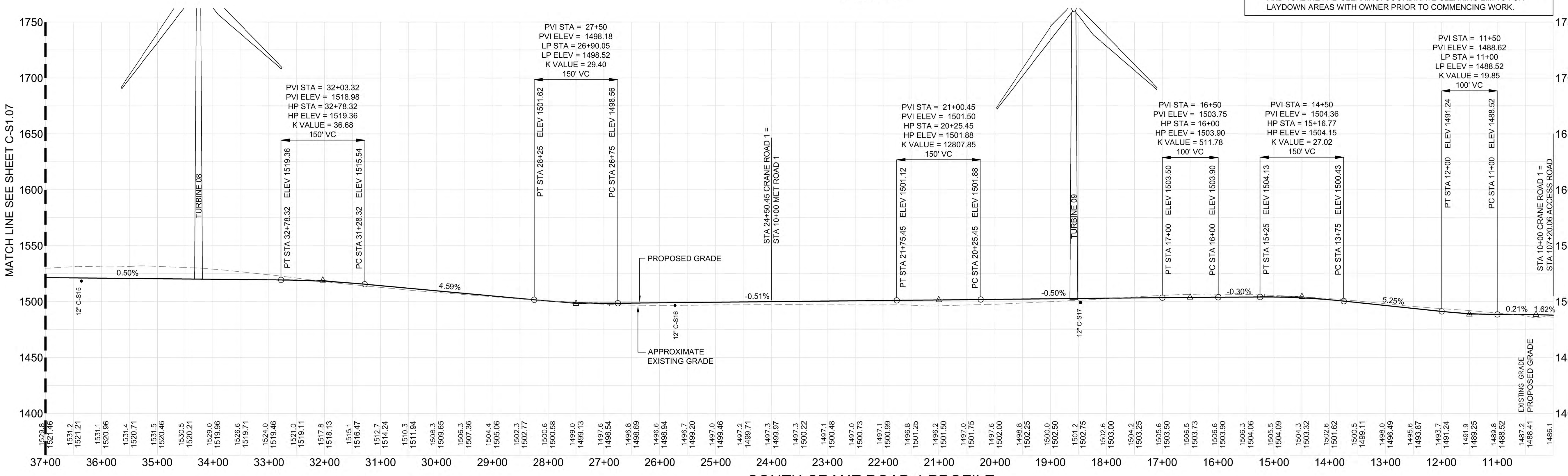
DeLuca-Hoffman Associates, Inc.
778 MAIN STREET, SUITE 8
SOUTH PORTLAND, ME 04108
207.775.1121
www.delucahoffman.com

PRELIMINARY - NOT FOR CONSTRUCTION

R:\3048-Bingham Wind Farm\Cadd\Permit Set\dwg\SOUTH\VF6 - SOUTH_AR_1.dwg ddsvs 4/8/2013 2:32 PM



SOUTH CRANE ROAD 1 PLAN
SCALE: 1" = 100'



PRELIMINARY - NOT FOR CONSTRUCTION

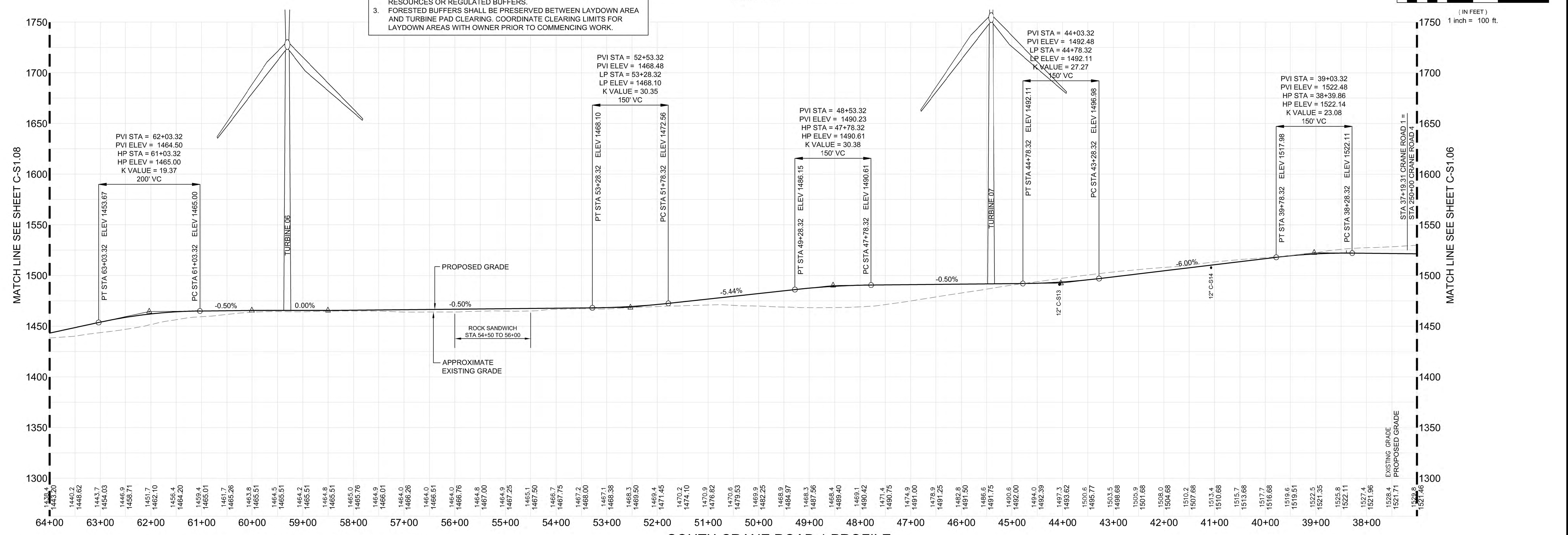
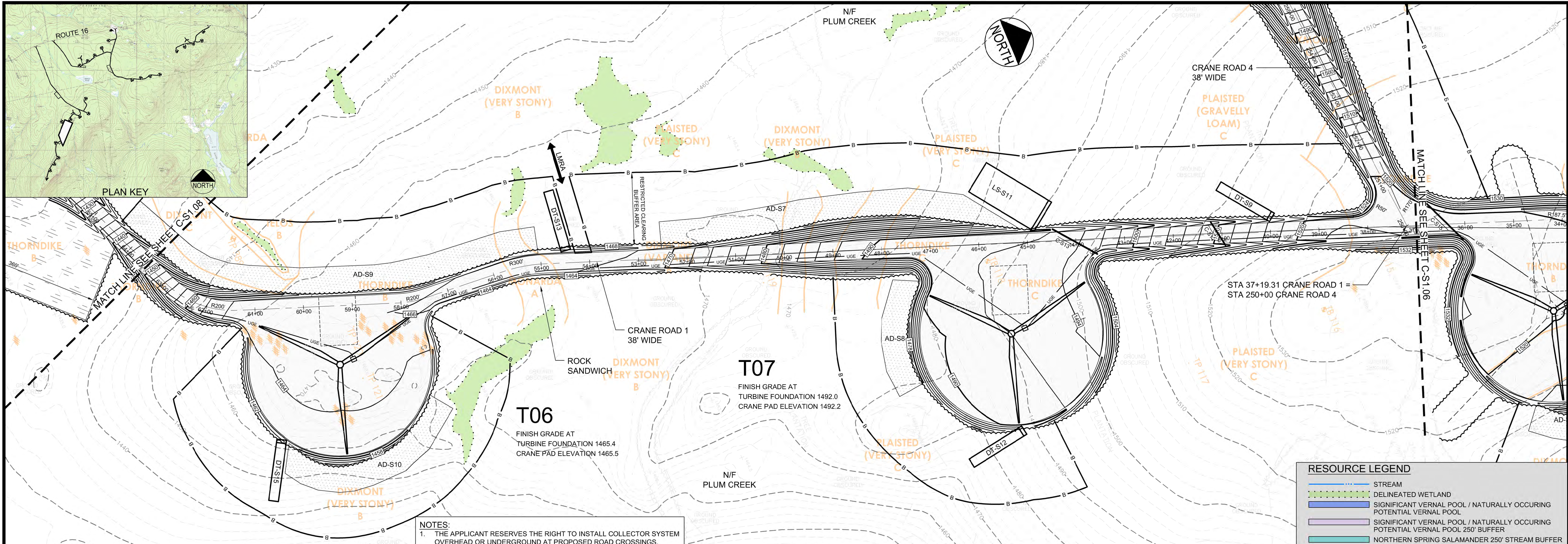
NO.	DATE	DESCRIPTION
1	12.19.12	PERMIT DRAWINGS SUBMITTED FOR PROJECT TEAM REVIEW
2	03.06.13	ACOE REVISIONS
3	04.09.13	PERMIT PLAN SUBMISSION

PROFESSIONAL ENGINEER
P.E. STEVEN J. BLAKE II
L.C. # 11895

BINGHAM WIND PROJECT
BLUE SKY WEST, LLC

DeLuca-Hoffman Associates, Inc.
778 MAIN STREET, SUITE 8
SOUTH PORTLAND, ME 04106
207.775.1121
www.delucahoffman.com

DH



CRANE ROAD 1 PLAN AND PROFILE
[STA 37+00 TO 64+00]

NO.	DATE	DESCRIPTION
1	12.19.12	PERMIT DRAWINGS SUBMITTED FOR PROJECT TEAM REVIEW
2	03.06.13	ACOE REVISIONS
3	04.06.13	PERMIT PLAN SUBMISSION

FILE NAME	JOB NO.	JOB NO.	DATE
SOUTH CR 1	3048	3048	

DESIGNED	CHECKED	SCALE	AS NOTED
P.E. STEVEN J. BLAKE II		1" = 100'	

PROFESSIONAL ENGINEER
STATE OF MAINE
LICENSED PROFESSIONAL ENGINEER
P.E. STEVEN J. BLAKE II
LC # 11895

BINGHAM WIND PROJECT

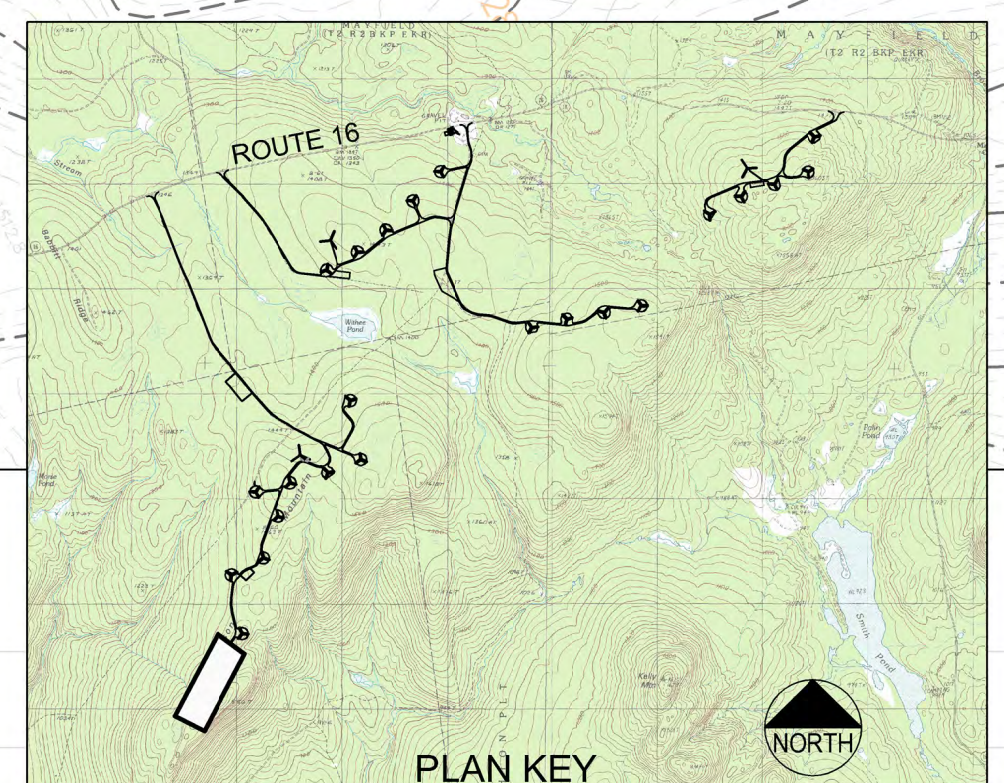
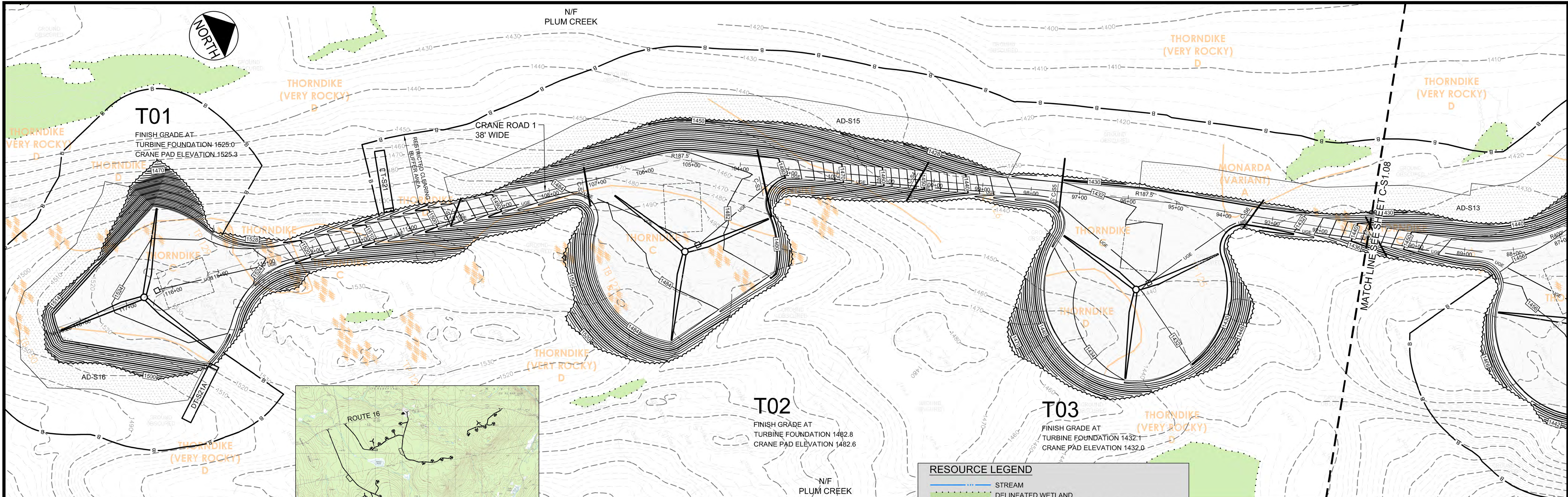
BLUE SKY WEST, LLC

DeLuca-Hoffman Associates, Inc.
778 MAIN STREET, SUITE 8
SOUTH PORTLAND, ME 04106
207.775.1121
www.delucahoffman.com

PRELIMINARY - NOT FOR CONSTRUCTION

SHEET
C-S1.07

R:\3048-Bingham Wind Farm\Cadd\Permit Set\dwg\SOUTH\VF6 - SOUTH CR 1.dwg ddsvis 4/8/2013 2:52 PM

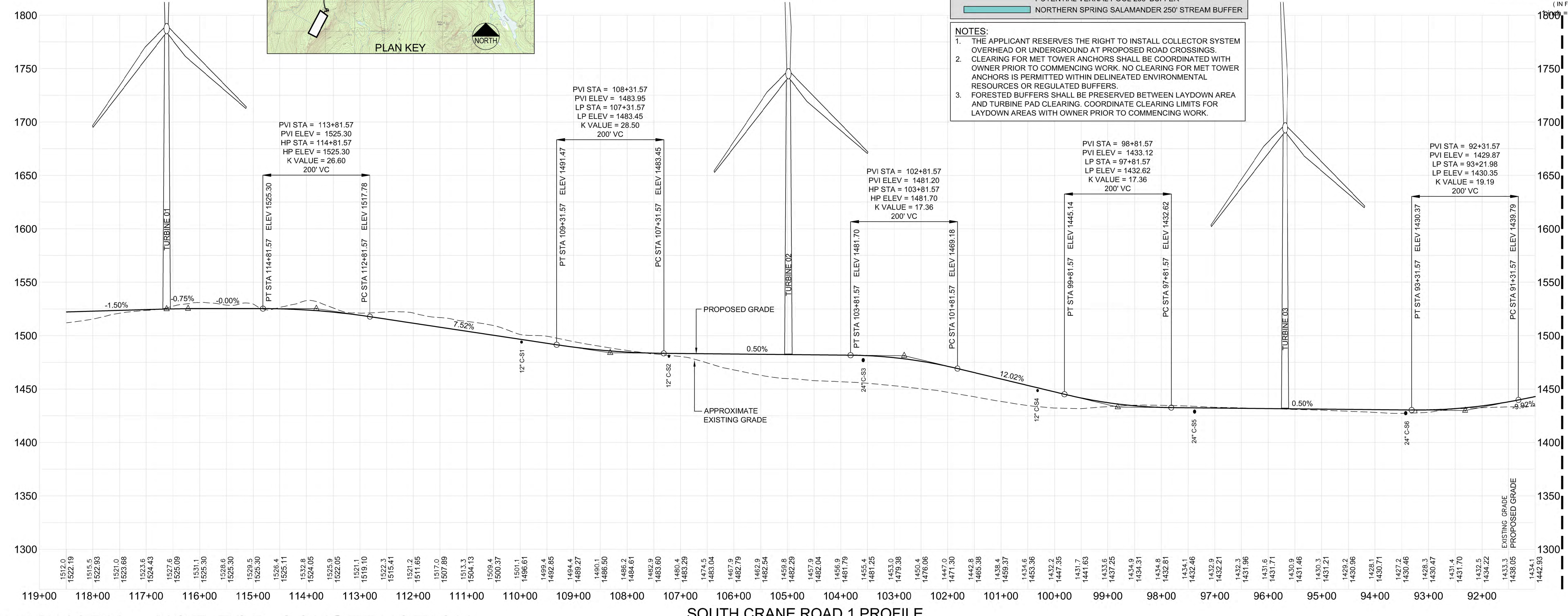
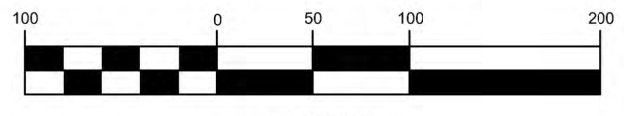


SOUTH CRANE ROAD 1 PLAN
SCALE: 1" = 100'

RESOURCE LEGEND

- STREAM
- DELINEATED WETLAND
- SIGNIFICANT VERNAL POOL / NATURALLY OCCURRING POTENTIAL VERNAL POOL
- SIGNIFICANT VERNAL POOL / NATURALLY OCCURRING POTENTIAL VERNAL POOL 250' BUFFER
- NORTHERN SPRING SALAMANDER 250' STREAM BUFFER

- NOTES:**
- THE APPLICANT RESERVES THE RIGHT TO INSTALL COLLECTOR SYSTEM OVERHEAD OR UNDERGROUND AT PROPOSED ROADS.
 - CLEARING FOR MET TOWER ANCHORS SHALL BE COORDINATED WITH OWNER PRIOR TO COMMENCING WORK. NO CLEARING FOR MET TOWER ANCHORS IS PERMITTED WITHIN DELINEATED ENVIRONMENTAL RESOURCES OR REGULATED BUFFERS.
 - FORESTED BUFFERS SHALL BE PRESERVED BETWEEN LAYDOWN AREA AND TURBINE PAD CLEARING. COORDINATE CLEARING LIMITS FOR LAYDOWN AREAS WITH OWNER PRIOR TO COMMENCING WORK.




MATCH LINE SEE SHEET C-S1.08

PRELIMINARY - NOT FOR CONSTRUCTION

CRANE ROAD 1 PLAN AND PROFILE
[STA 91+00 TO 118+49]

NO.	DATE	DESCRIPTION
1	12.19.12	PERMIT DRAWINGS SUBMITTED FOR PROJECT TEAM REVIEW
2	03.06.13	ACOE REVISIONS
3	04.09.13	PERMIT PLAN SUBMISSION

FILE NAME	JOB NO.	SCALE	AS NOTED	DRAWN	DED	SCALE
SOUTH CR 1	3048	AS NOTED	SEPT 2012	P.E. STEVEN J. BLAKE II	PROFESSIONAL ENGINEER	1" = 100'



BINGHAM WIND PROJECT

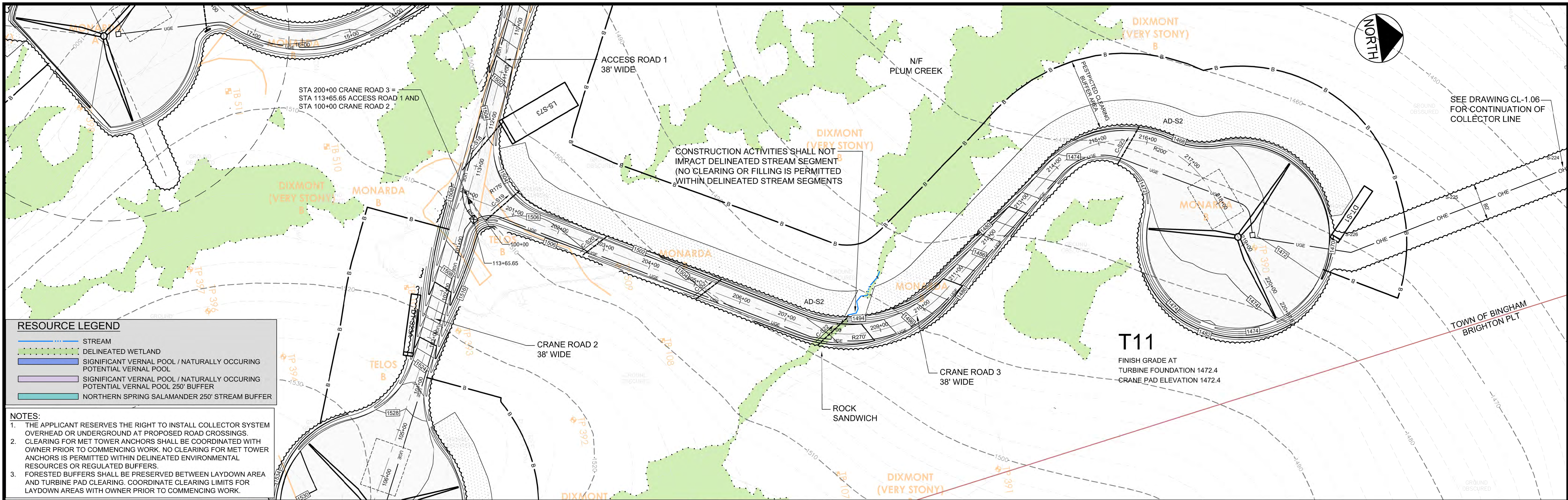
BLUE SKY WEST, LLC

DeLuca-Hoffman Associates, Inc.
778 MAIN STREET, SUITE 8
SOUTH PORTLAND, ME 04106
207.775.1121
www.delucahoffman.com

RLE D

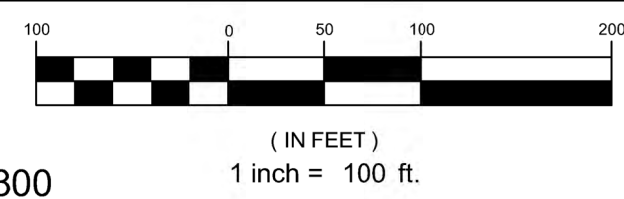
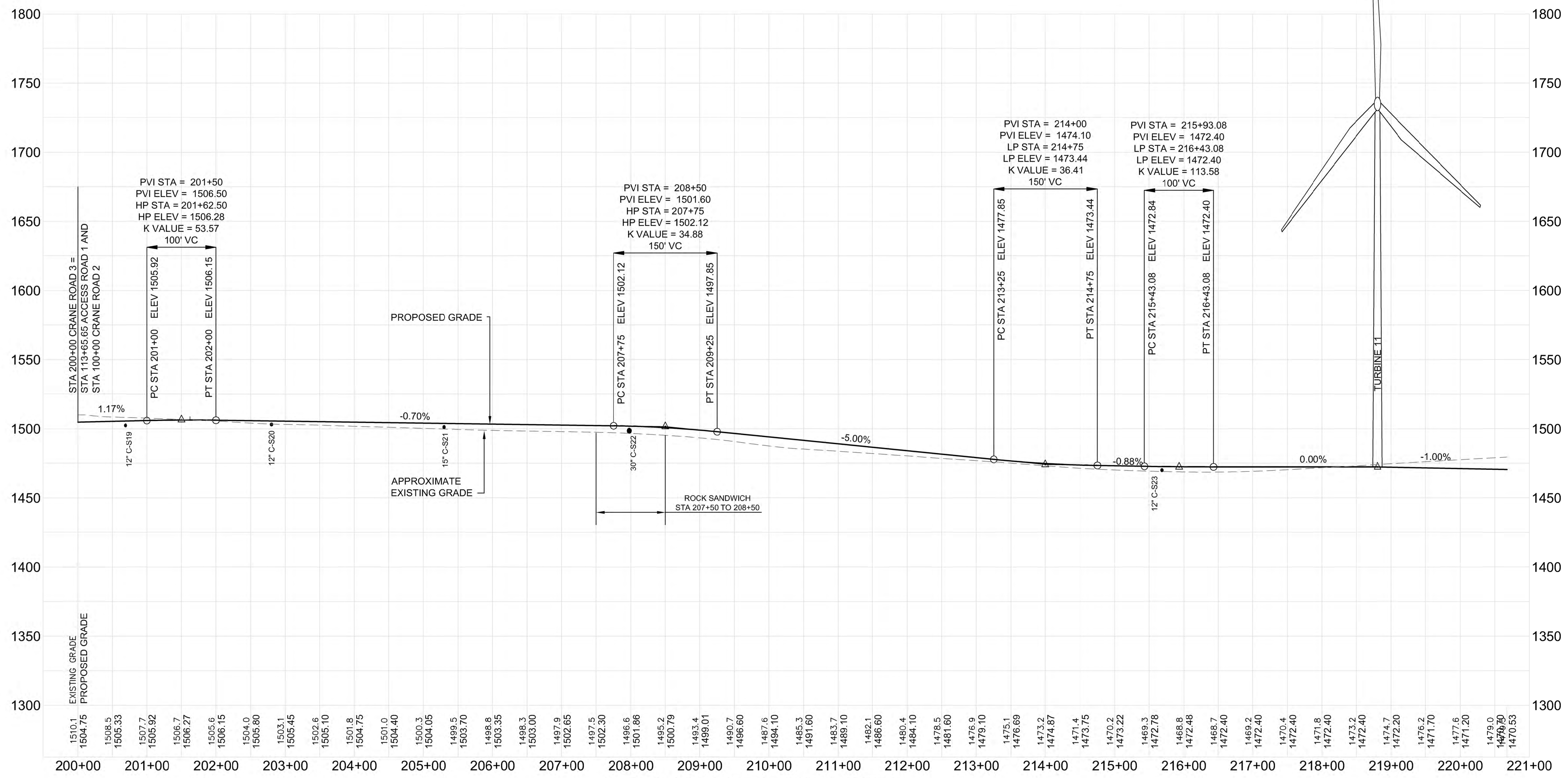
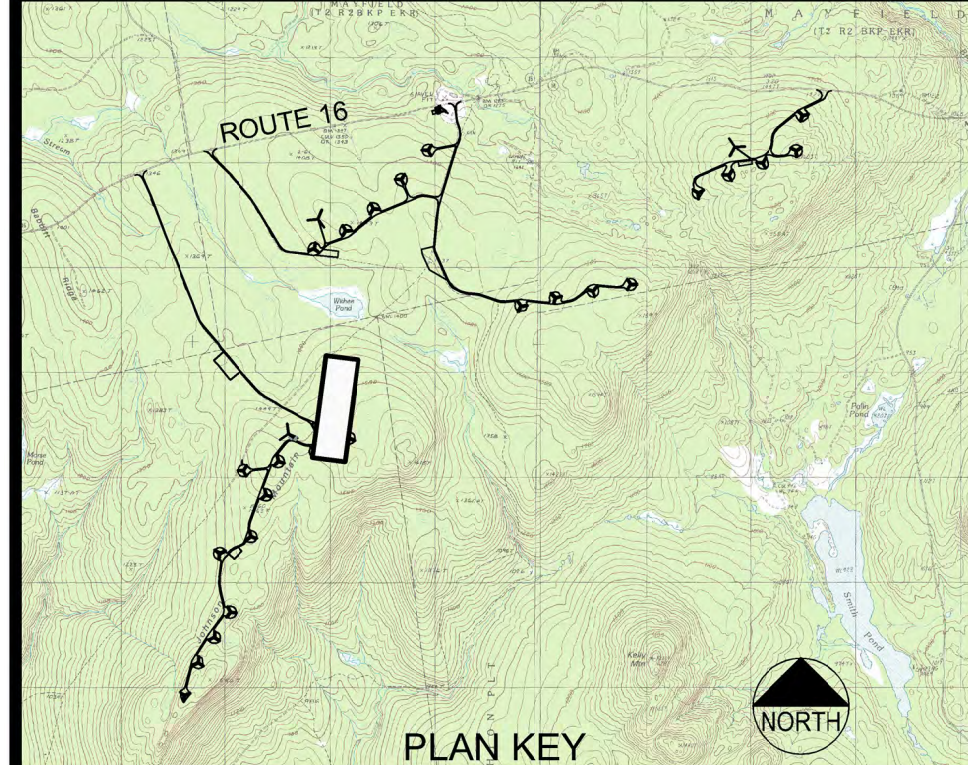
SHEET
C-S1.09

R:\3048-Bingham Wind Farm\Cadd\Permit Set\dwg\SOUTH\N\F - SOUTH CR 1.dwg ddsvis 4/8/2013 2:57 PM




SOUTH CRANE ROAD 3 PLAN

SCALE: 1" = 100'



CRANE ROAD 3 PLAN AND PROFILE
[STA 200+00 TO 219+75]

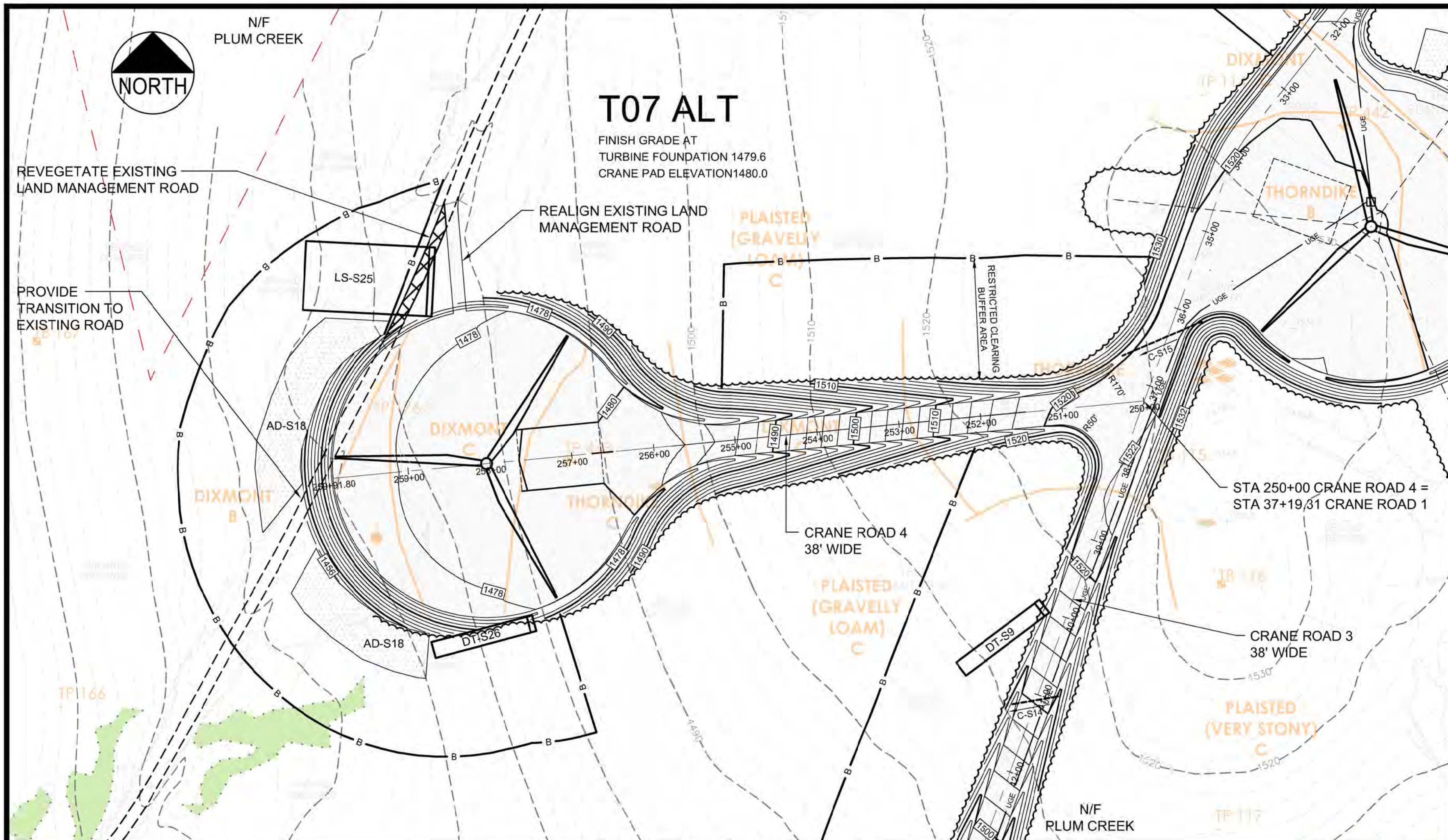


BINGHAM WIND PROJECT
BLUE SKY WEST, LLC

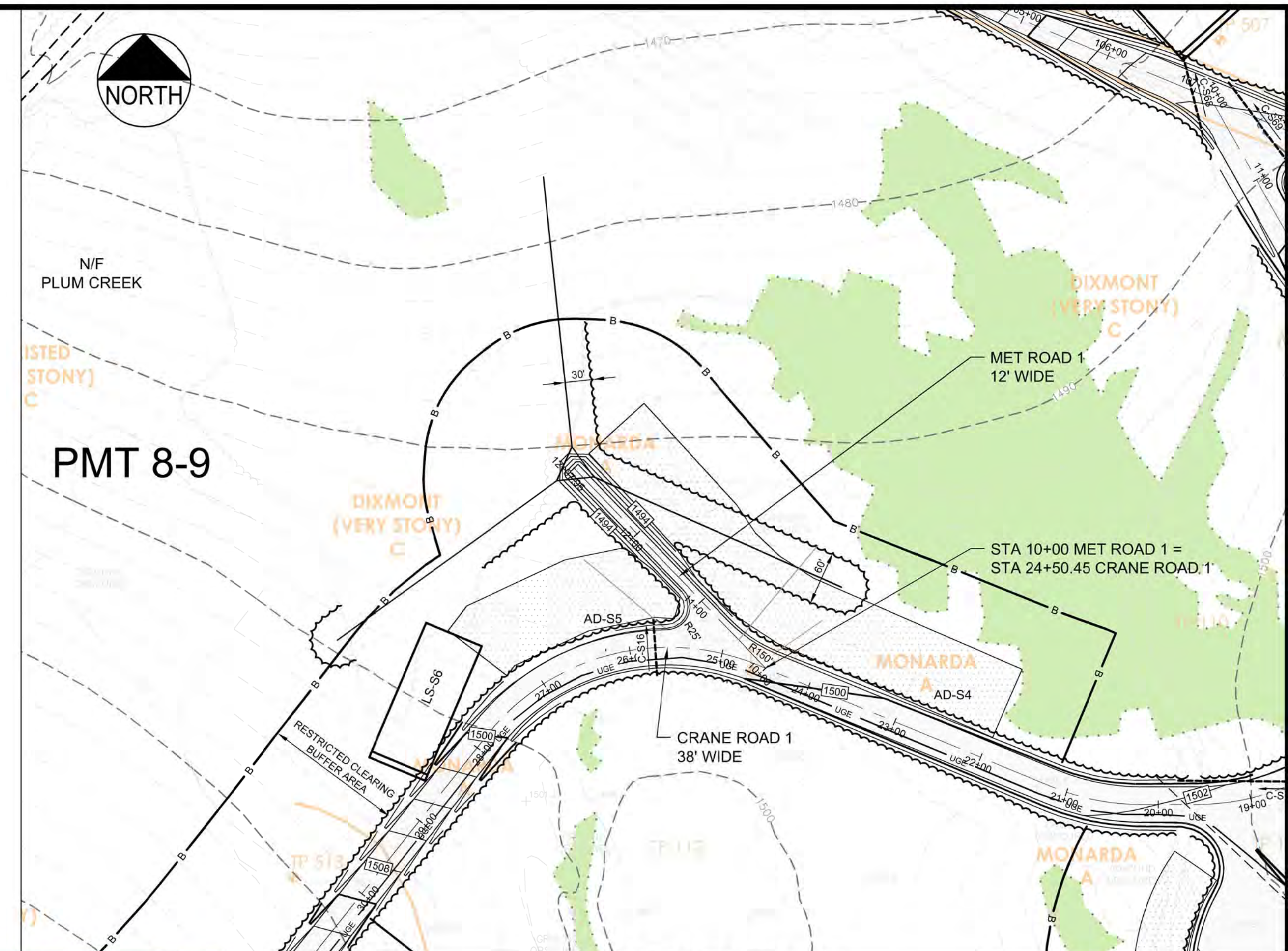


DeLuca-Hoffman Associates, Inc.
778 MAIN STREET, SUITE 8
SOUTH PORTLAND, ME 04108
207.775.1121
www.delucahoffman.com

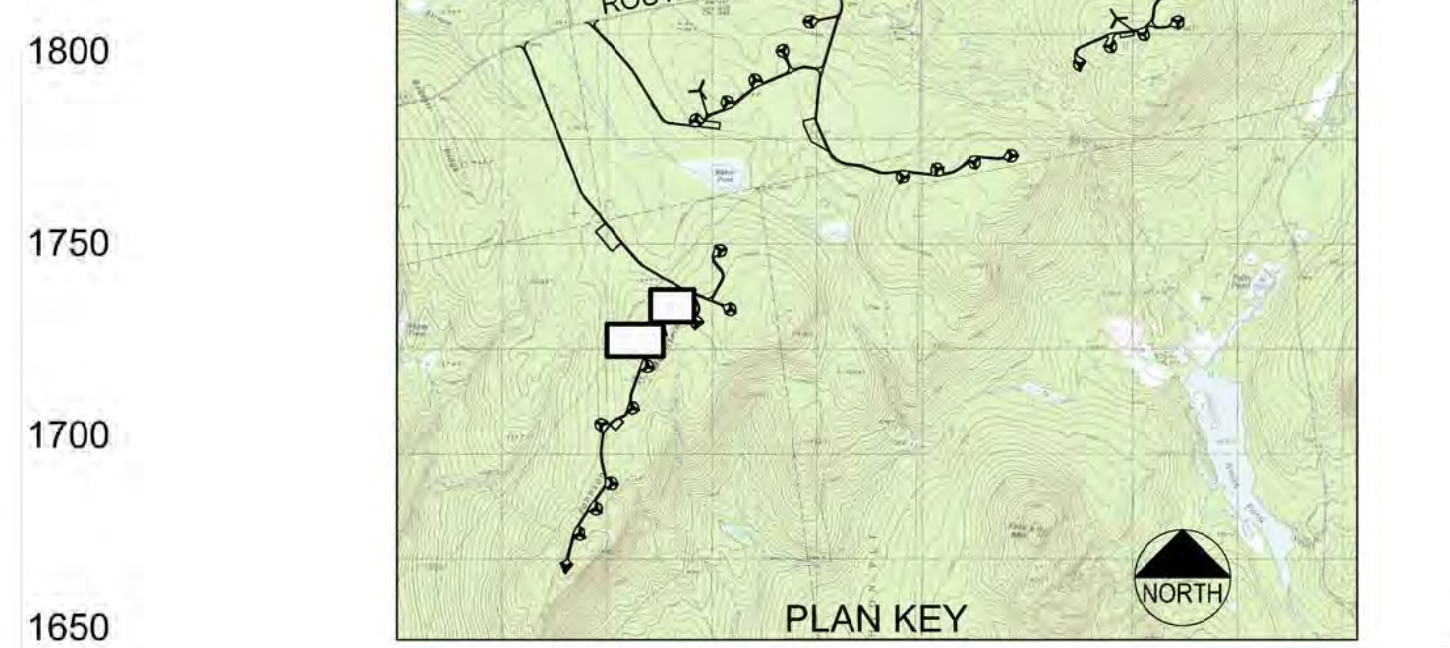
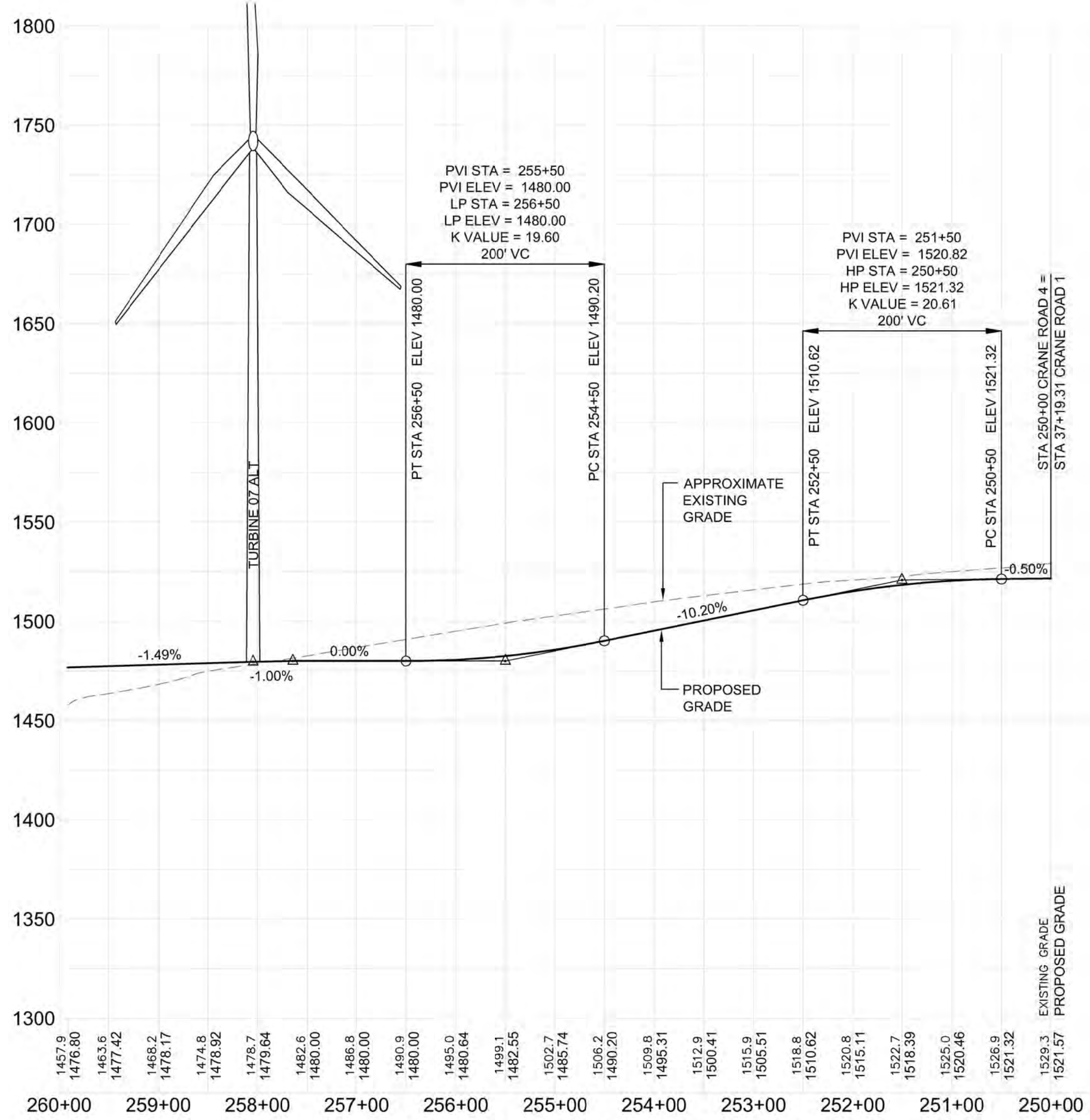
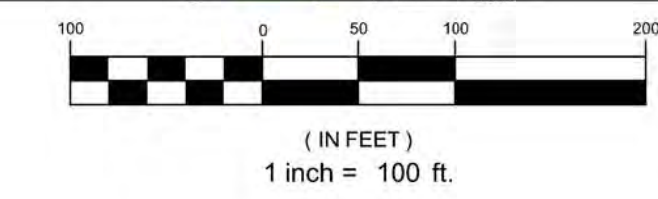
SHEET
C-S1.10



SOUTH CRANE ROAD 4 PLAN
SCALE: 1" = 100'



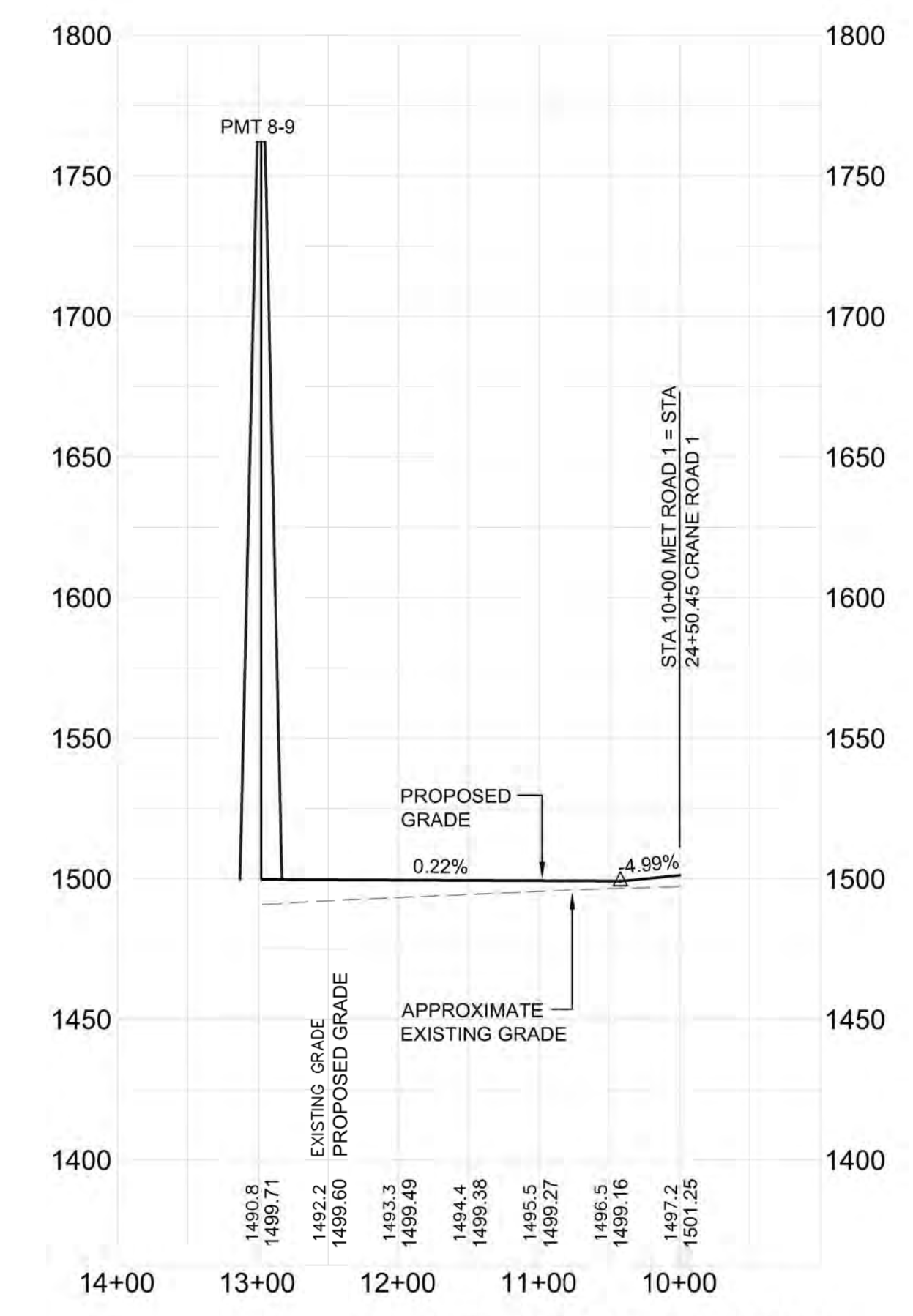
SOUTH MET ROAD 1 PLAN
SCALE: 1" = 100'



RESOURCE LEGEND

- STREAM
- DELINEATED WETLAND
- SIGNIFICANT VERNAL POOL / NATURALLY OCCURRING POTENTIAL VERNAL POOL
- SIGNIFICANT VERNAL POOL / NATURALLY OCCURRING POTENTIAL VERNAL POOL 250' BUFFER
- NORTHERN SPRING SALAMANDER 250' STREAM BUFFER

- NOTES:**
- THE APPLICANT RESERVES THE RIGHT TO INSTALL COLLECTOR SYSTEM OVERHEAD OR UNDERGROUND AT PROPOSED ROAD CROSSINGS.
 - CLEARING FOR MET TOWER ANCHORS SHALL BE COORDINATED WITH OWNER PRIOR TO COMMENCING WORK. NO CLEARING FOR MET TOWER ANCHORS IS PERMITTED WITHIN DELINEATED ENVIRONMENTAL RESOURCES OR REGULATED BUFFERS.
 - FORESTED BUFFERS SHALL BE PRESERVED BETWEEN LAYDOWN AREA AND TURBINE PAD CLEARING. COORDINATE CLEARING LIMITS FOR LAYDOWN AREAS WITH OWNER PRIOR TO COMMENCING WORK.



CRANE ROAD 4 PLAN AND PROFILE [STA 250+00 TO 259+92]		MET ROAD 1 PLAN AND PROFILE [STA 10+00 TO 12+28]	
NO.	DATE	DESCRIPTION	FILE NAME
4	04.17.13	ADDRESS STATE RESOURCE COMMENTS	SOUTH CR 1
3	04.09.13	PERMIT PLAN SUBMISSION	
2	03.06.13	ACOE REVISIONS	
1	12.19.12	PERMIT DRAWINGS SUBMITTED FOR PROJECT TEAM REVIEW	

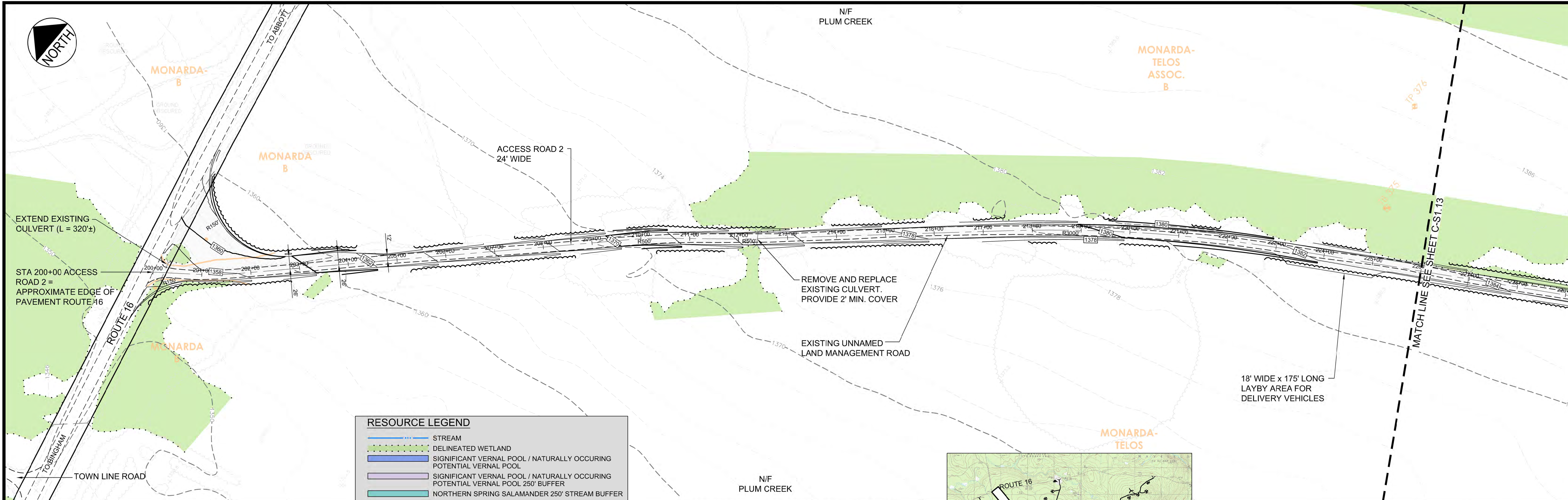
DRAWN: J.S. [Signature]
DESIGNED: J.S. [Signature]
CHECKED: J.S. [Signature]

DEED SCALE: AS NOTED
DATE: SEPT 2012
JOB NO.: 3048

BINGHAM WIND PROJECT
BLUE SKY WEST, LLC

DeLuca-Hoffman Associates, Inc.
778 MAIN STREET, SUITE 8
SOUTH PORTLAND, ME 04106
207.775.1121
www.delucahoffman.com

SHEET C-S1.11

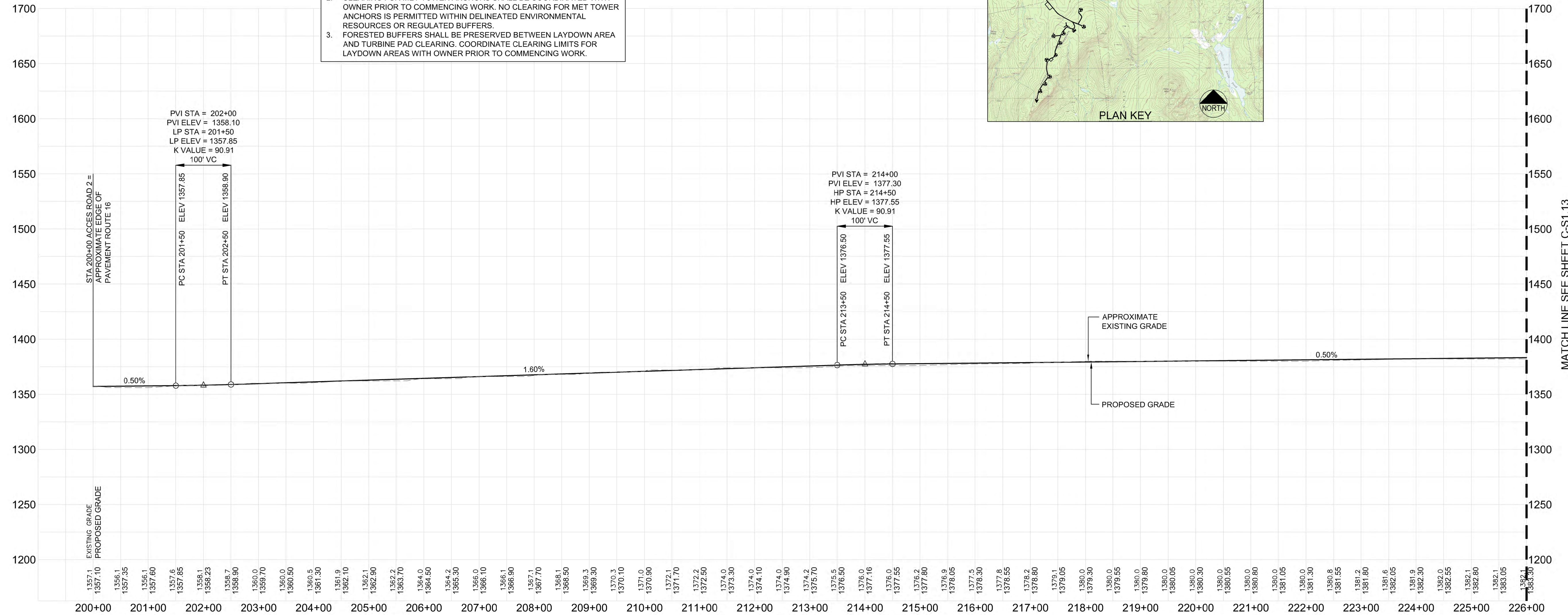
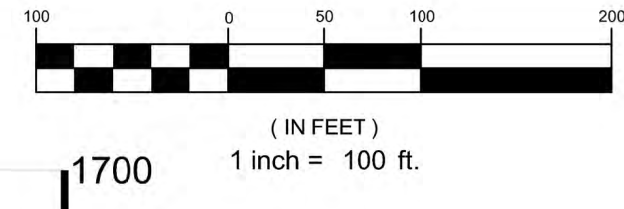
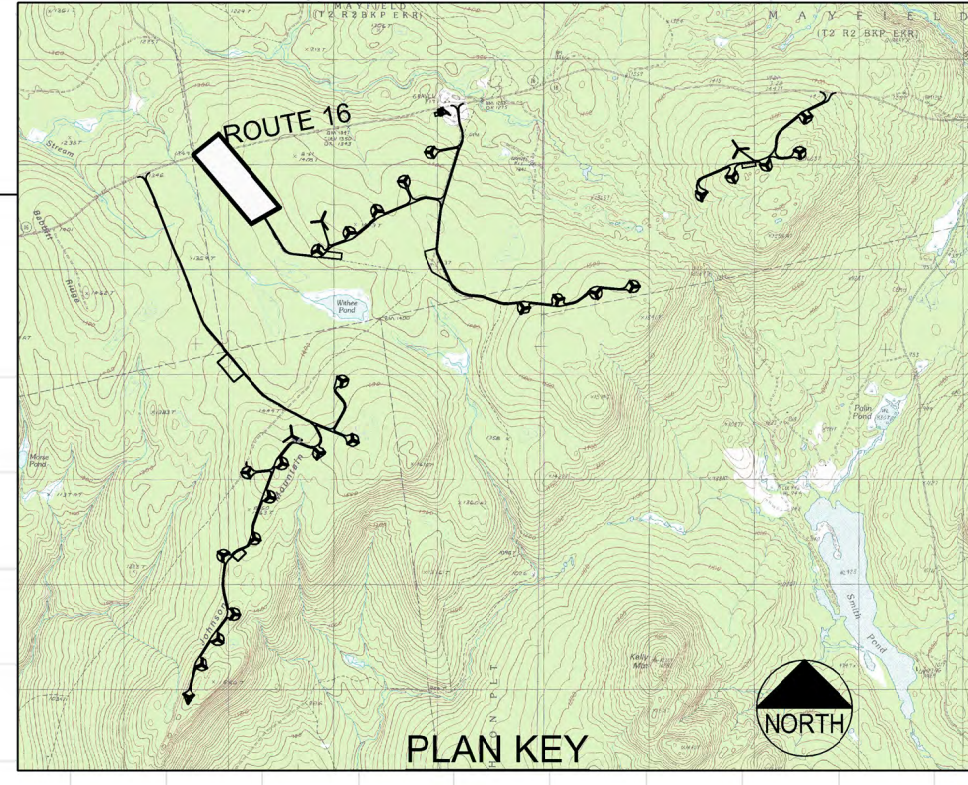


RESOURCE LEGEND

- STREAM
- DELINEATED WETLAND
- SIGNIFICANT VERNAL POOL / NATURALLY OCCURRING POTENTIAL VERNAL POOL
- SIGNIFICANT VERNAL POOL / NATURALLY OCCURRING POTENTIAL VERNAL POOL 250' BUFFER
- NORTHERN SPRING SALAMANDER 250' STREAM BUFFER

- NOTES:**
1. THE APPLICANT RESERVES THE RIGHT TO INSTALL COLLECTOR SYSTEM OVERHEAD OR UNDERGROUND AT PROPOSED ROAD CROSSINGS.
 2. CLEARING FOR MET TOWER ANCHORS SHALL BE COORDINATED WITH OWNER PRIOR TO COMMENCING WORK. NO CLEARING FOR MET TOWER ANCHORS IS PERMITTED WITHIN DELINEATED ENVIRONMENTAL RESOURCES OR REGULATED BUFFERS.
 3. FORESTED BUFFERS SHALL BE PRESERVED BETWEEN LAYDOWN AREA AND TURBINE PAD CLEARING. COORDINATE CLEARING LIMITS FOR LAYDOWN AREAS WITH OWNER PRIOR TO COMMENCING WORK.

SOUTH ACCESS ROAD 2 PLAN
SCALE: 1" = 100'

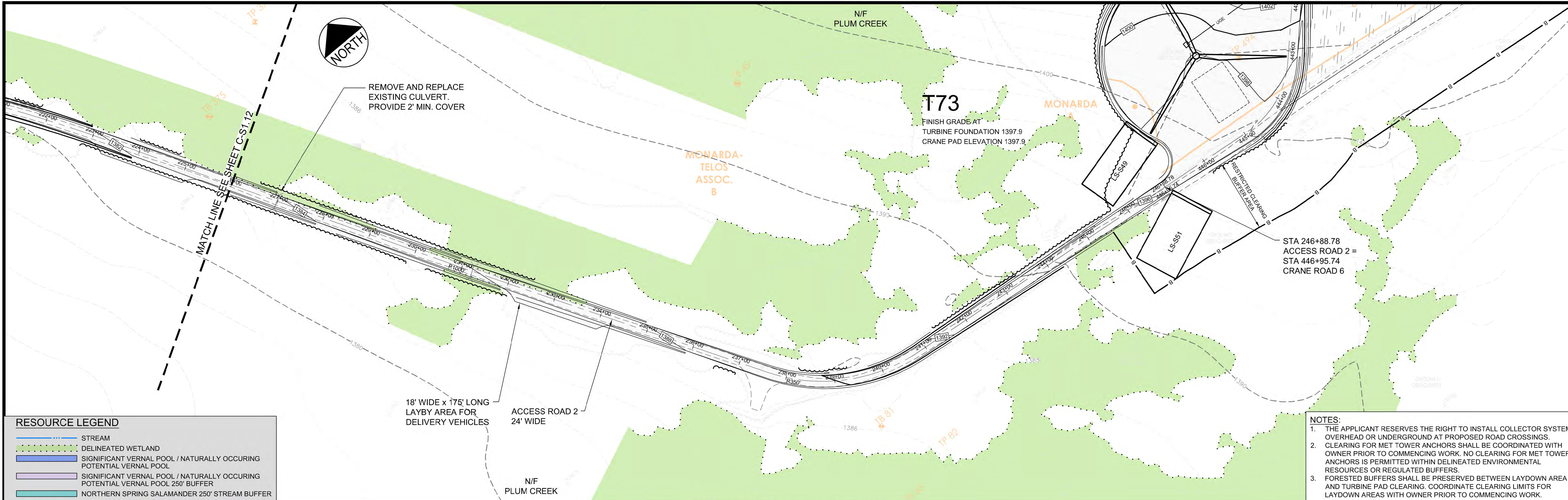


SOUTH ACCESS ROAD 2 PROFILE
SCALE: H 1" = 100'
V 1" = 50'

PRELIMINARY - NOT FOR CONSTRUCTION

ACCESS ROAD 2 PLAN AND PROFILE [STA 200+00 TO 226+00]		DRAWN:	DED:	SCALE:	AS NOTED	PERMIT PLAN SUBMISSION
		DESIGNED:	04.06.13			3
		CHECKED:	SRB	DATE	03.06.13	ACOE REVISIONS
		FILE NAME:	3048	12.19.12	1	12.19.12
						NO.
						DATE
BINGHAM WIND PROJECT BLUE SKY WEST, LLC DeLuca-Hoffman Associates, Inc. 778 MAIN STREET, SUITE 8 SOUTH PORTLAND, ME 04108 207.775.1121 www.delucahoffman.com						
SHEET C-S1.12						

R:\3048-Bingham Wind Farm\Cadd\Permit Set\dwg\SOUTH\VF - SOUTH AR_2.dwg ddsivs 4/8/2013 2:43 PM

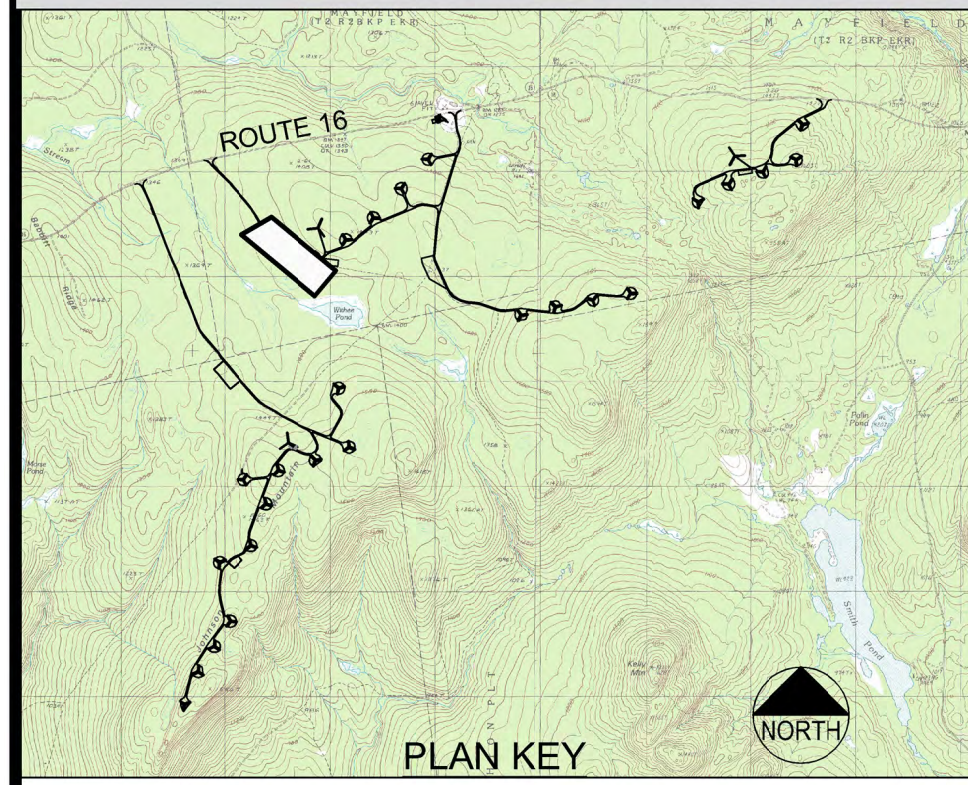


RESOURCE LEGEND

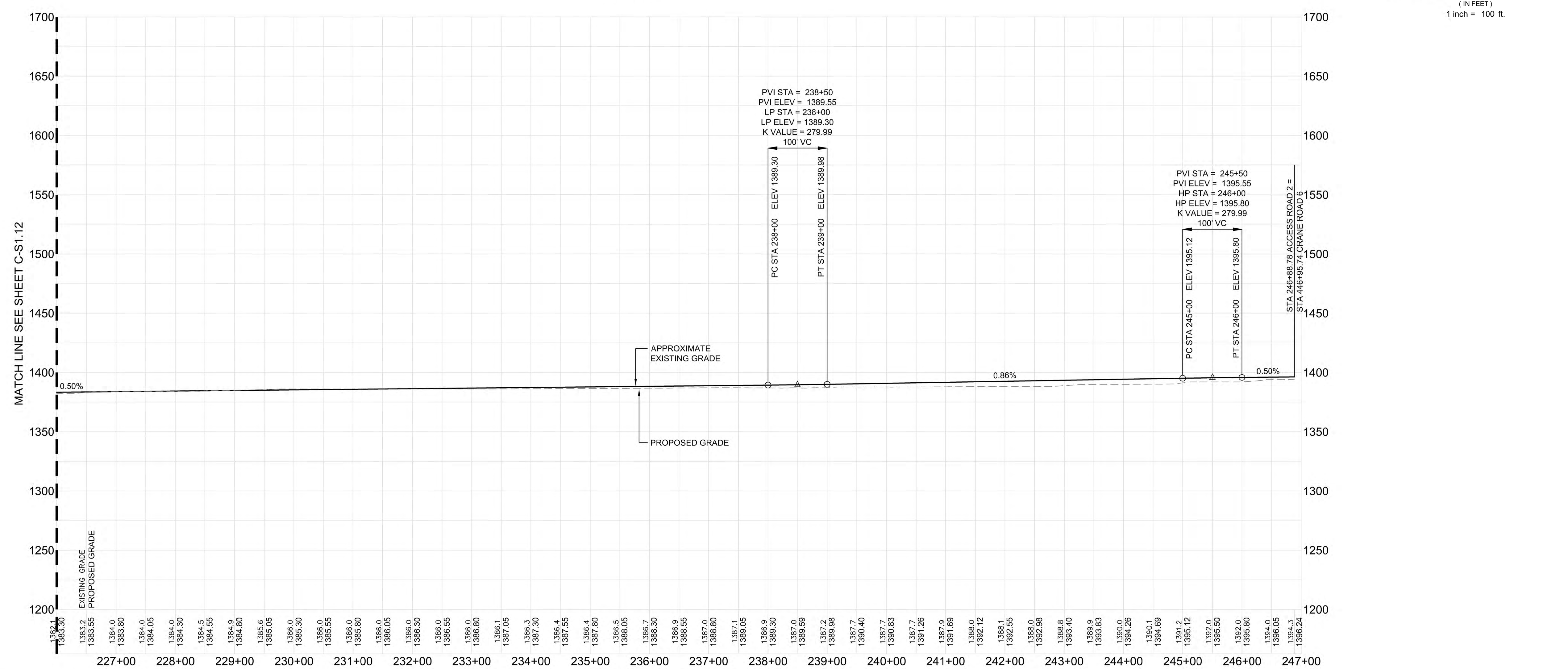
- STREAM
- DELINEATED WETLAND
- SIGNIFICANT VERNAL POOL / NATURALLY OCCURRING POTENTIAL VERNAL POOL
- SIGNIFICANT VERNAL POOL / NATURALLY OCCURRING POTENTIAL VERNAL POOL 250' BUFFER
- NORTHERN SPRING SALAMANDER 250' STREAM BUFFER

NOTES:

1. THE APPLICANT RESERVES THE RIGHT TO INSTALL COLLECTOR SYSTEM OVERHEAD OR UNDERGROUND AT PROPOSED ROAD CROSSINGS. CLEARING FOR MET TOWER ANCHORS SHALL BE COORDINATED WITH OWNER PRIOR TO COMMENCING WORK. NO CLEARING FOR MET TOWER ANCHORS IS PERMITTED WITHIN DELINEATED ENVIRONMENTAL RESOURCES OR REGULATED BUFFERS.
2. FORESTED BUFFERS SHALL BE PRESERVED BETWEEN LAYDOWN AREA AND TURBINE PAD CLEARING. COORDINATE CLEARING LIMITS FOR LAYDOWN AREAS WITH OWNER PRIOR TO COMMENCING WORK.



SOUTH ACCESS ROAD 2 PLAN
SCALE: 1" = 100'



SOUTH ACCESS ROAD 2 PROFILE
SCALE: H 1" = 100'
V 1" = 50'

DRAWN: [Signature]	DED	SCALE	AS NOTED	3	04.09.13	PERMIT PLAN SUBMISSION
	DESIGNED: [Signature]	DATE	SEPT 2012	2	03.06.13	ACOE REVISIONS
CHECKED: [Signature]	SRB	JOB NO.	3048	1	12.19.12	PERMIT DRAWINGS SUBMITTED FOR PROJECT TEAM REVIEW
FILE NAME	SOUTH AR 2		NO.	1	DATE	DESCRIPTION

ACCESS ROAD 2 PLAN AND PROFILE
[STA 226+00 TO 246+89]

BINGHAM WIND PROJECT
BLUE SKY WEST, LLC

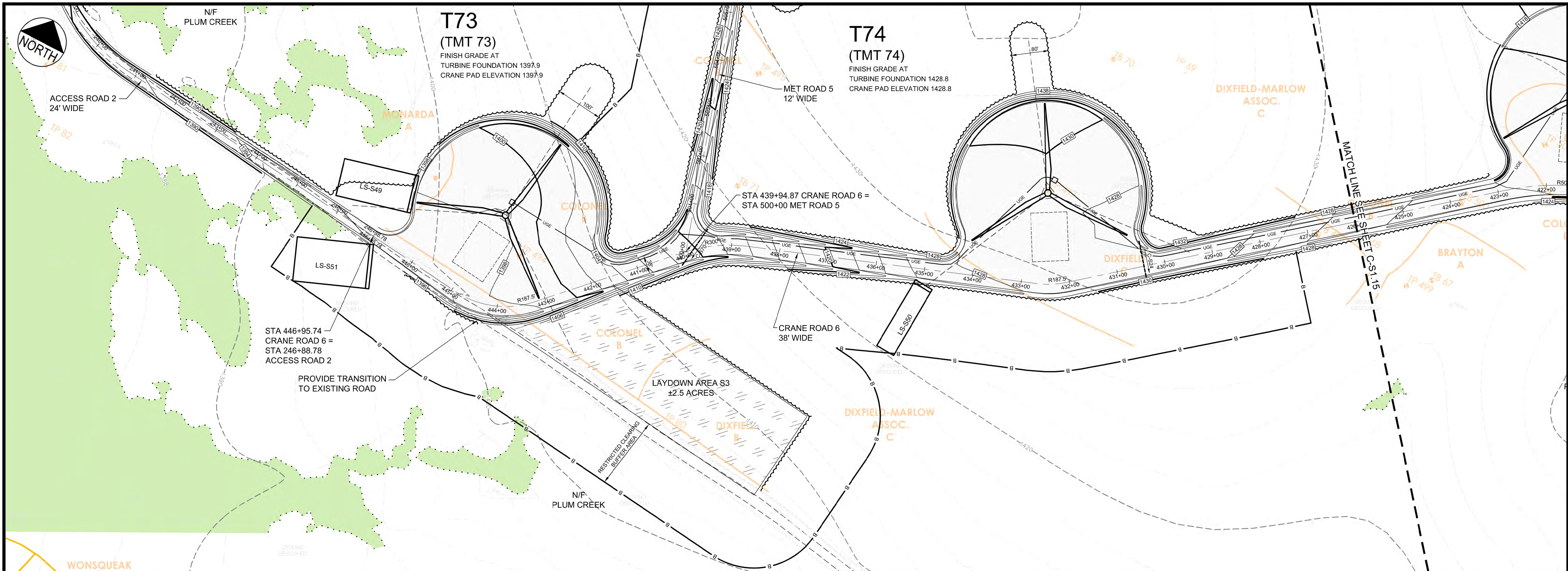
DeLuca-Hoffman Associates, Inc.
778 MAIN STREET, SUITE 8
SOUTH PORTLAND, ME 04106
207.775.1121
www.delucahoffman.com

DH

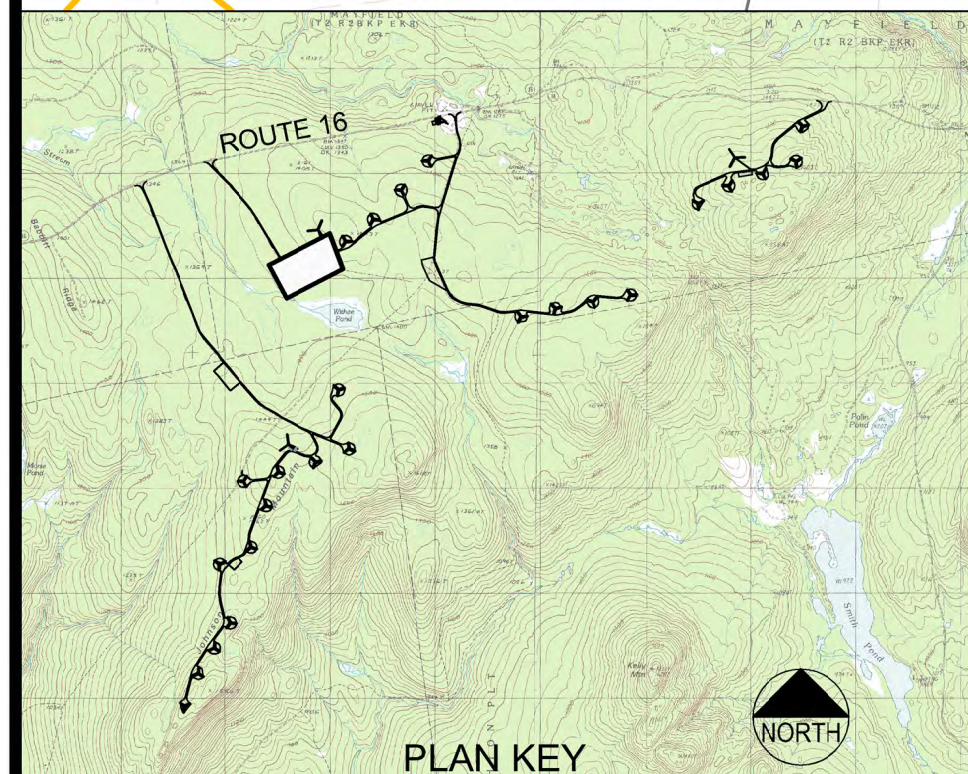
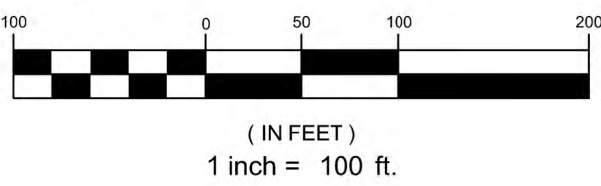
SHEET
C-S1.13

PRELIMINARY - NOT FOR CONSTRUCTION

R:\3048-Bingham Wind Farm\Cadd\Permit Set\dwg\SOUTH\VF - SOUTH AR 2.dwg ddsiv 4/8/2013 2:41 PM



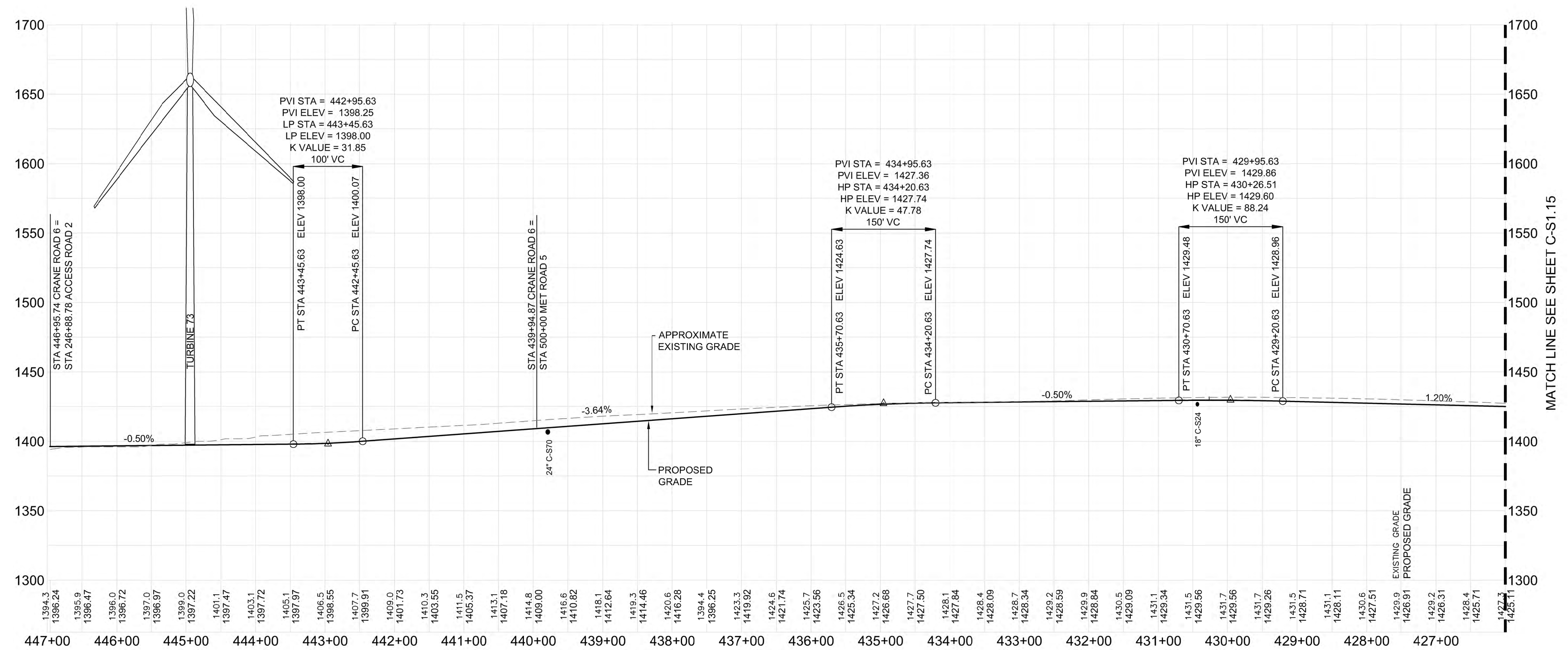
SOUTH CRANE ROAD 6 PLAN
SCALE: 1" = 100'



RESOURCE LEGEND

- STREAM
- DELINEATED WETLAND
- SIGNIFICANT VERNAL POOL / NATURALLY OCCURRING POTENTIAL VERNAL POOL
- SIGNIFICANT VERNAL POOL / NATURALLY OCCURRING POTENTIAL VERNAL POOL 250' BUFFER
- NORTHERN SPRING SALAMANDER 250' STREAM BUFFER

- NOTES:**
- THE APPLICANT RESERVES THE RIGHT TO INSTALL COLLECTOR SYSTEM OVERHEAD OR UNDERGROUND AT PROPOSED ROAD CROSSINGS.
 - CLEARING FOR MET TOWER ANCHORS SHALL BE COORDINATED WITH OWNER PRIOR TO COMMENCING WORK. NO CLEARING FOR MET TOWER ANCHORS IS PERMITTED WITHIN DELINEATED ENVIRONMENTAL RESOURCES OR REGULATED BUFFERS.
 - FORESTED BUFFERS SHALL BE PRESERVED BETWEEN LAYDOWN AREA AND TURBINE PAD CLEARING. COORDINATE CLEARING LIMITS FOR LAYDOWN AREAS WITH OWNER PRIOR TO COMMENCING WORK.




PRELIMINARY - NOT FOR CONSTRUCTION

CRANE ROAD 6 PLAN AND PROFILE
[STA 426+00 TO 436+00]

NO.	DATE	DESCRIPTION
1	12.19.12	PERMIT DRAWINGS SUBMITTED FOR PROJECT TEAM REVIEW
2	03.06.13	ACOE REVISIONS
3	04.09.13	PERMIT PLAN SUBMISSION

FILE NAME	JOB NO.	SCALE	AS NOTED	DESIGNED	DRAWN
SOUTH CR 6	3048		SEPT 2012	SEPT 2012	AS NOTED



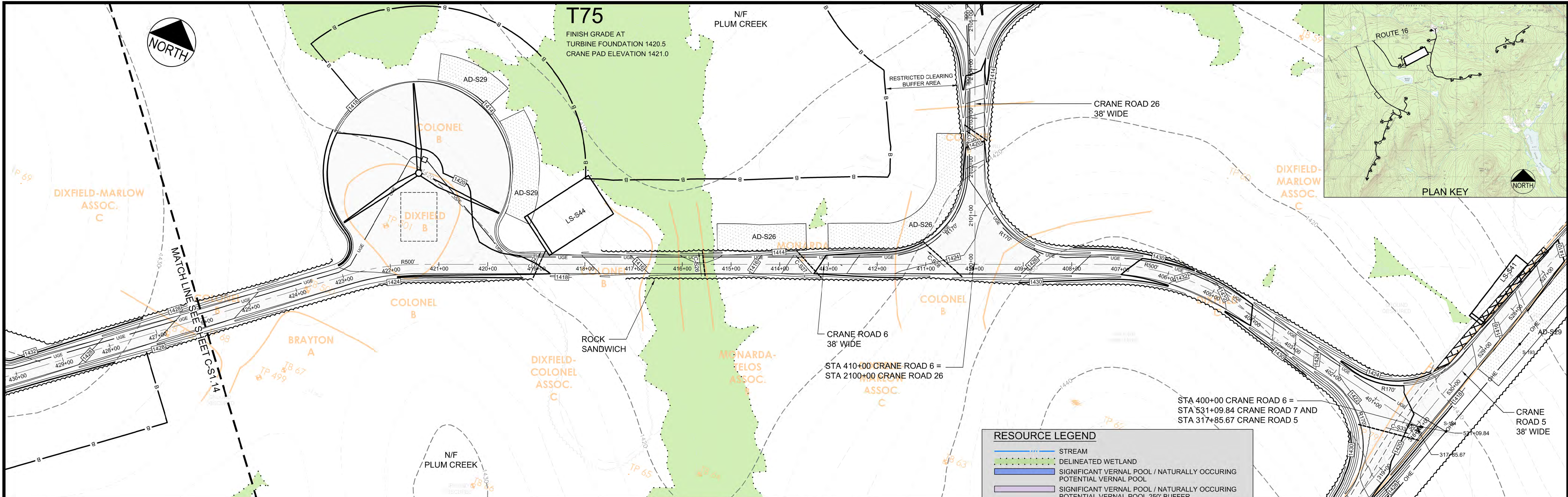
BINGHAM WIND PROJECT

BLUE SKY WEST, LLC

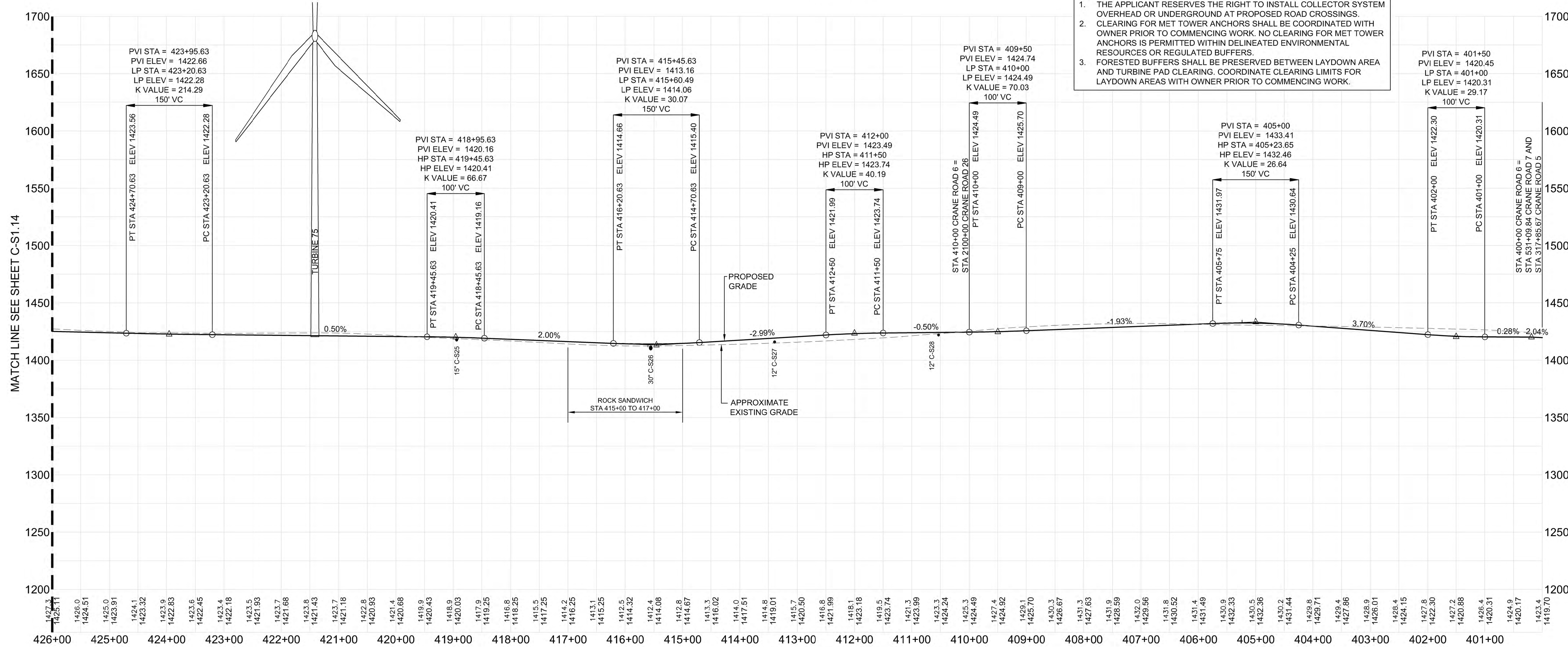
DeLuca-Hoffman Associates, Inc.
778 MAIN STREET, SUITE 8
SOUTH PORTLAND, ME 04106
207.775.1121
www.delucahoffman.com

R.E.D.
REGISTERED ENGINEER

R:\3048-Bingham Wind Farm\Cadd\Permit Set\dwg\SOUTH\VF6 - SOUTH CR 6.dwg ddsvis 4/9/2013 1:58 PM



SOUTH CRANE ROAD 6 PLAN
SCALE: 1" = 100'




PRELIMINARY - NOT FOR CONSTRUCTION

CRANE ROAD 6 PLAN AND PROFILE
[STA 400+00 TO 426+00]

NO.	DATE	DESCRIPTION
1	12.19.12	PERMIT DRAWINGS SUBMITTED FOR PROJECT TEAM REVIEW
2	03.06.13	ACOE REVISIONS
3	04.09.13	PERMIT PLAN SUBMISSION

DESIGNED	CHECKED	SCALE	AS NOTED
SRB	SRB	DATE	SEPT 2012
FILE NAME	SOUTH CR 6	JOB NO.	3048



BINGHAM WIND PROJECT

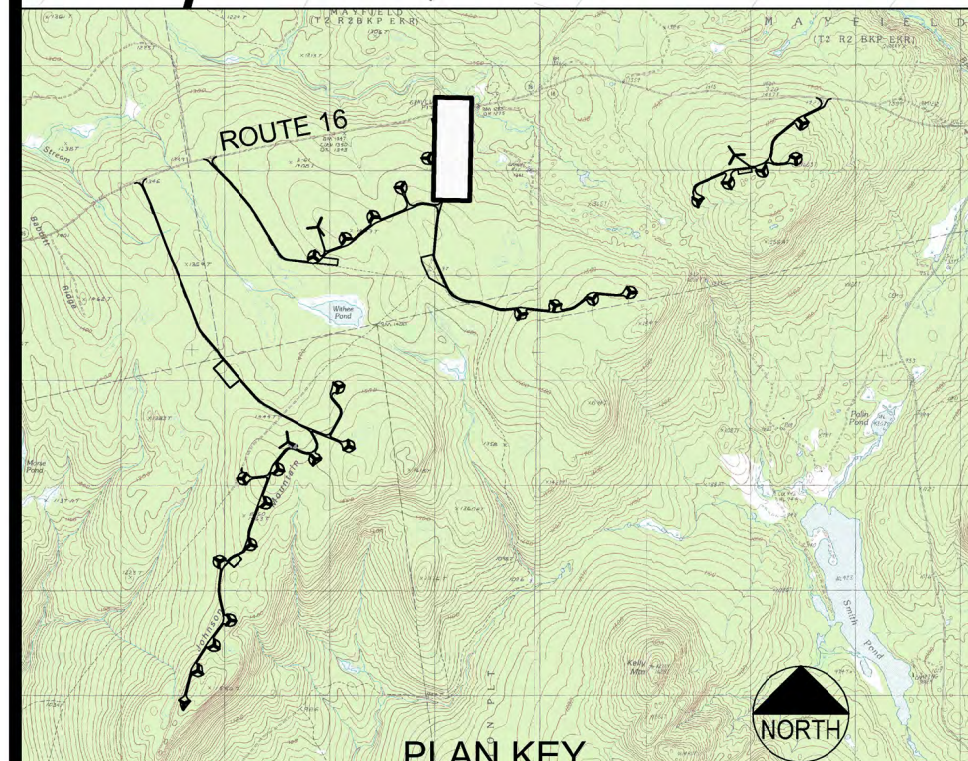
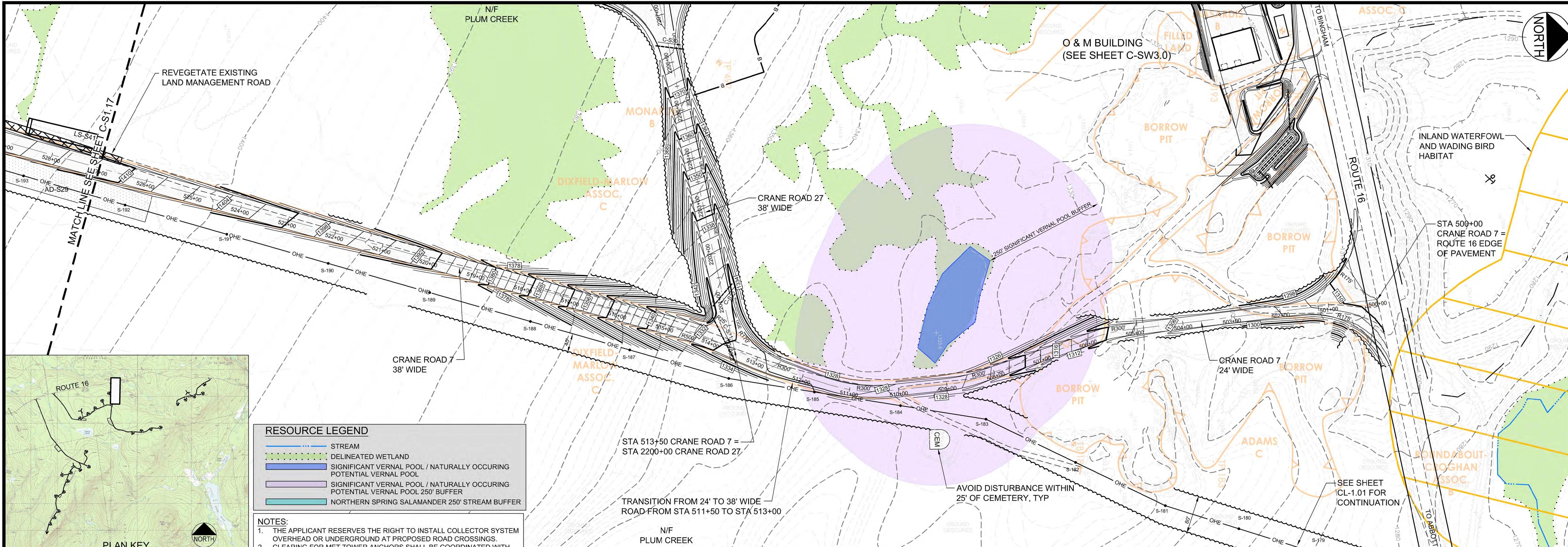
BLUE SKY WEST, LLC

DeLuca-Hoffman Associates, Inc.
778 MAIN STREET, SUITE 8
SOUTH PORTLAND, ME 04108
207.775.1121
www.delucahoffman.com

DH

SHEET
C-S1.15

R:\3048-Bingham Wind Farm\Cadd\Permit Set\dwg\SOUTH\VF6 - SOUTH CR 6.dwg ddsvis 4/9/2013 1:47 PM

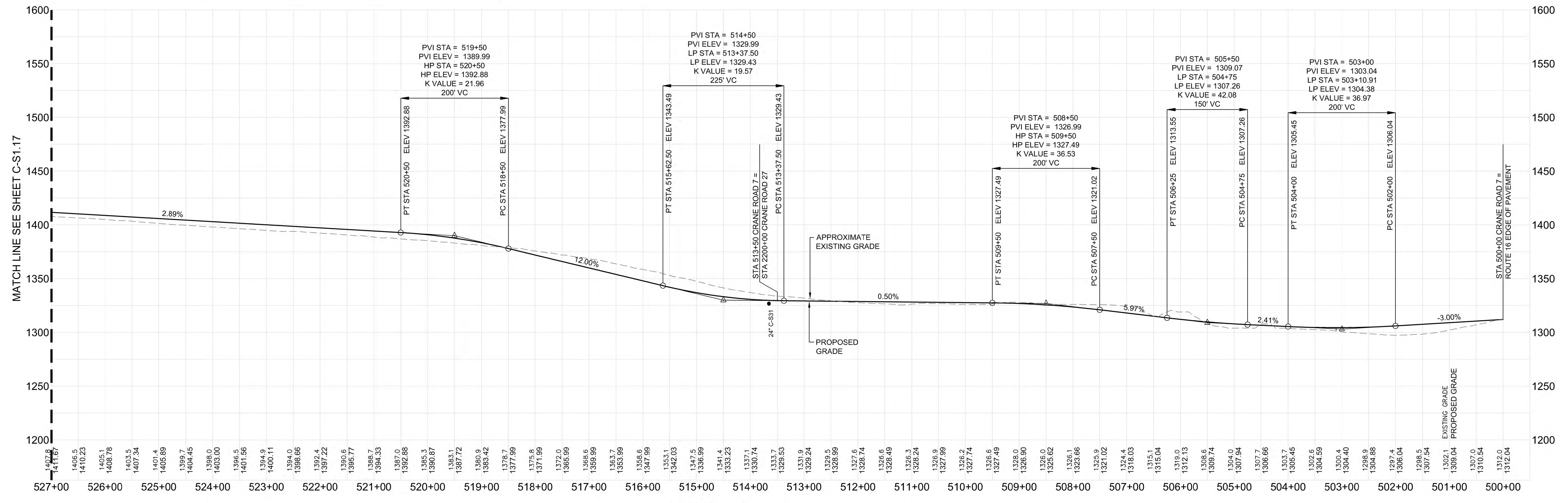


RESOURCE LEGEND

- STREAM
- DELINEATED WETLAND
- SIGNIFICANT VERNAL POOL / NATURALLY OCCURRING POTENTIAL VERNAL POOL
- SIGNIFICANT VERNAL POOL / NATURALLY OCCURRING POTENTIAL VERNAL POOL 250' BUFFER
- NORTHERN SPRING SALAMANDER 250' STREAM BUFFER

- NOTES:**
- THE APPLICANT RESERVES THE RIGHT TO INSTALL COLLECTOR SYSTEM OVERHEAD OR UNDERGROUND AT PROPOSED ROAD CROSSINGS. CLEARING FOR MET TOWER ANCHORS SHALL BE COORDINATED WITH OWNER PRIOR TO COMMENCING WORK. NO CLEARING FOR MET TOWER ANCHORS IS PERMITTED WITHIN DELINEATED ENVIRONMENTAL RESOURCES OR REGULATED BUFFERS.
 - FORESTED BUFFERS SHALL BE PRESERVED BETWEEN LAYDOWN AREA AND TURBINE PAD CLEARING. COORDINATE CLEARING LIMITS FOR LAYDOWN AREAS WITH OWNER PRIOR TO COMMENCING WORK.

SOUTH CRANE ROAD 7 PLAN
SCALE: 1" = 100'




SOUTH CRANE ROAD 7 PROFILE
SCALE: H 1" = 100'
V 1" = 50'

CRANE ROAD 7 PLAN AND PROFILE
[STA 500+00 TO 527+00]

NO.	DATE	DESCRIPTION
1	12.19.12	PERMIT DRAWINGS SUBMITTED FOR PROJECT TEAM REVIEW
2	03.06.13	ACOE REVISIONS
3	04.09.13	PERMIT PLAN SUBMISSION

DESIGNED	SCALE	AS NOTED
SRB	DATE	SEPT 2012
CHECKED	JOB NO.	3048
FILE NAME	SRB	SOUTH CR 7



BINGHAM WIND PROJECT

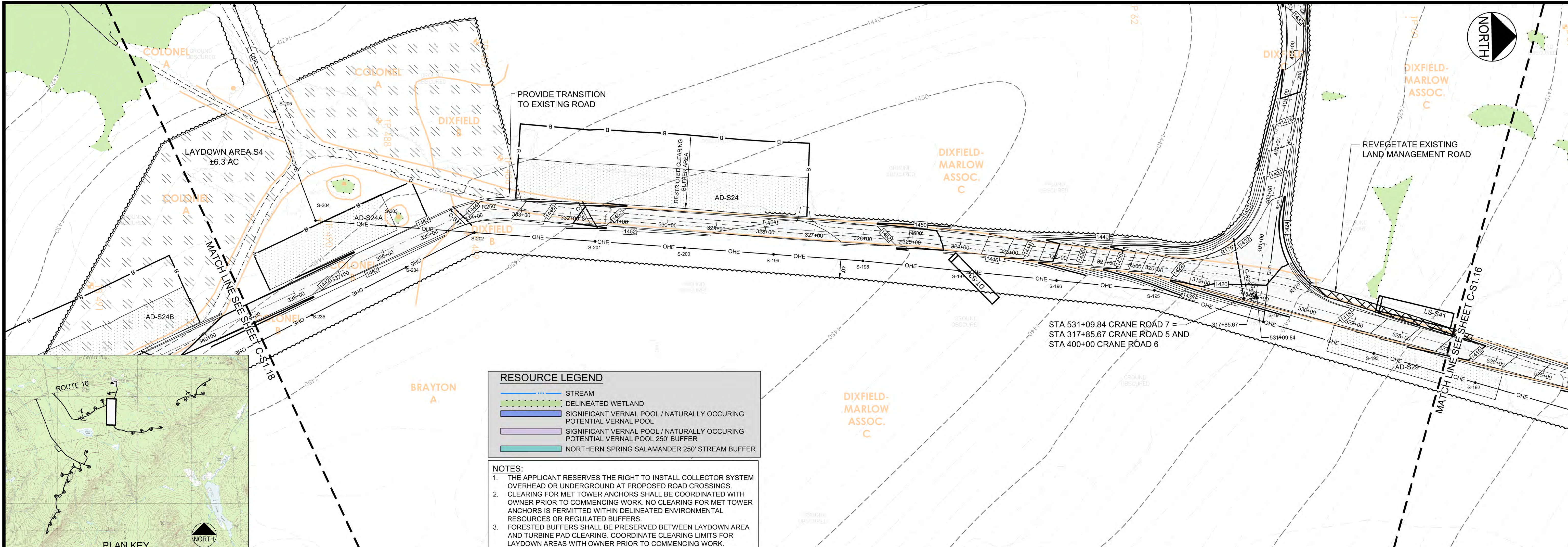
BLUE SKY WEST, LLC

DeLuca-Hoffman Associates, Inc.
778 MAIN STREET, SUITE 8
SOUTH PORTLAND, ME 04108
207.775.1121
www.delucahoffman.com

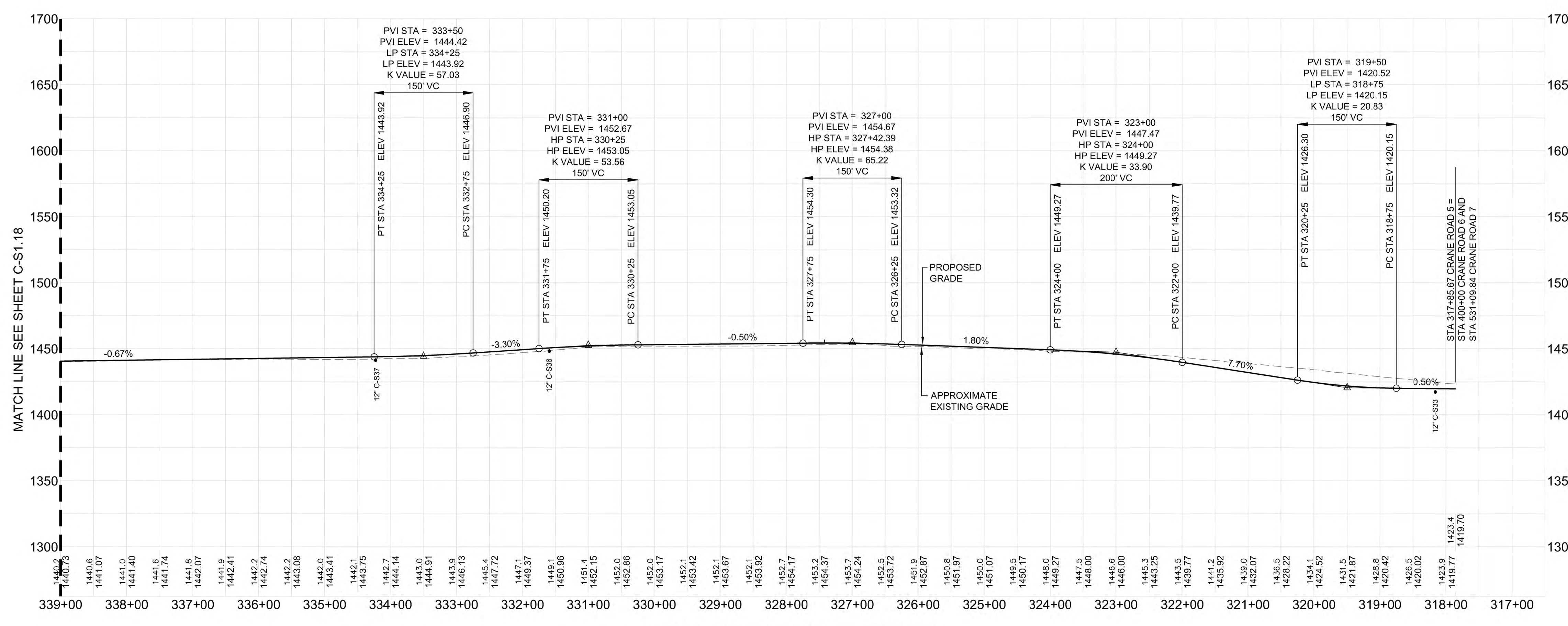
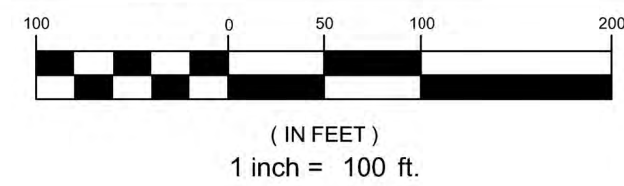
RLE D
REGISTERED PROFESSIONAL ENGINEER
LICENSE # 11895
STEVEN J. BLAKE II
P.E. # 11895

PRELIMINARY - NOT FOR CONSTRUCTION

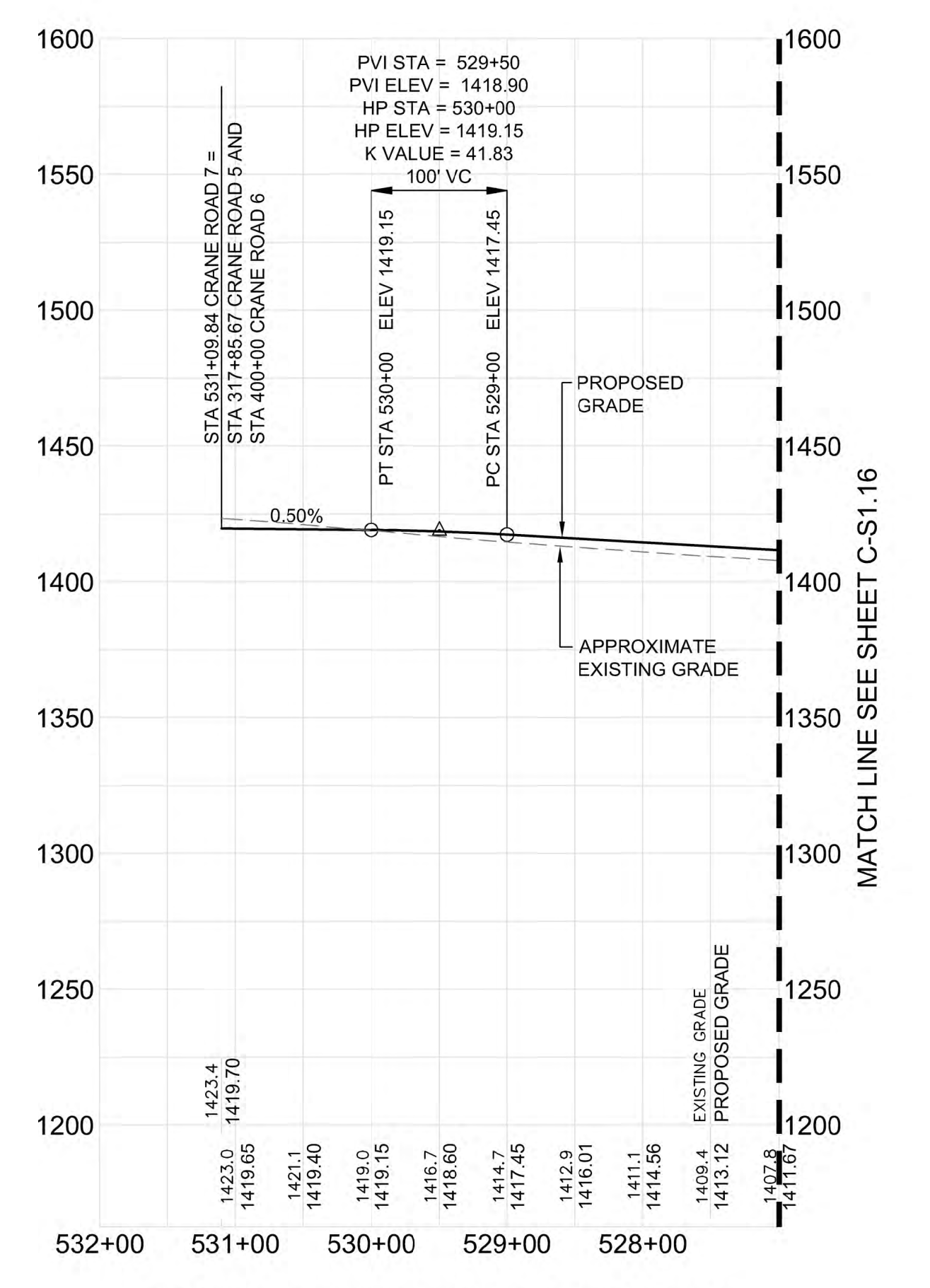
R:\3048-Bingham Wind Farm\Cadd\Permit Set\dwg\SOUTH\WFG - SOUTH CR 7.dwg dds\4/9/2013 2:24 PM



SOUTH CRANE ROAD 7 PLAN
SCALE: 1" = 100'



SOUTH CRANE ROAD 5 PROFILE
SCALE: H 1" = 100'
V 1" = 50'




SOUTH CRANE ROAD 7 PROFILE
SCALE: H 1" = 100'
V 1" = 50'

NO.	DATE	DESCRIPTION
1	12.19.12	PERMIT DRAWINGS SUBMITTED FOR PROJECT TEAM REVIEW
2	03.06.13	ACOE REVISIONS
3	04.09.13	PERMIT PLAN SUBMISSION

CRANE ROAD 7 PLAN AND PROFILE [STA 527+00 TO 531+10]
CRANE ROAD 5 PLAN AND PROFILE [STA 317+86 TO STA 339+00]

DESIGNED:	CHECKED:	SCALE:	DATE:	NO.	DESCRIPTION
SRB	SRB	AS NOTED	SEPT 2012	3048	
SRB	SRB				
SRB	SRB				
SRB	SRB				

FILE NAME: SOUTH CR 7



BINGHAM WIND PROJECT

BLUE SKY WEST, LLC

DeLuca-Hoffman Associates, Inc.
778 MAIN STREET, SUITE 8
SOUTH PORTLAND, ME 04106
207.775.1121
www.delucahoffman.com

DH

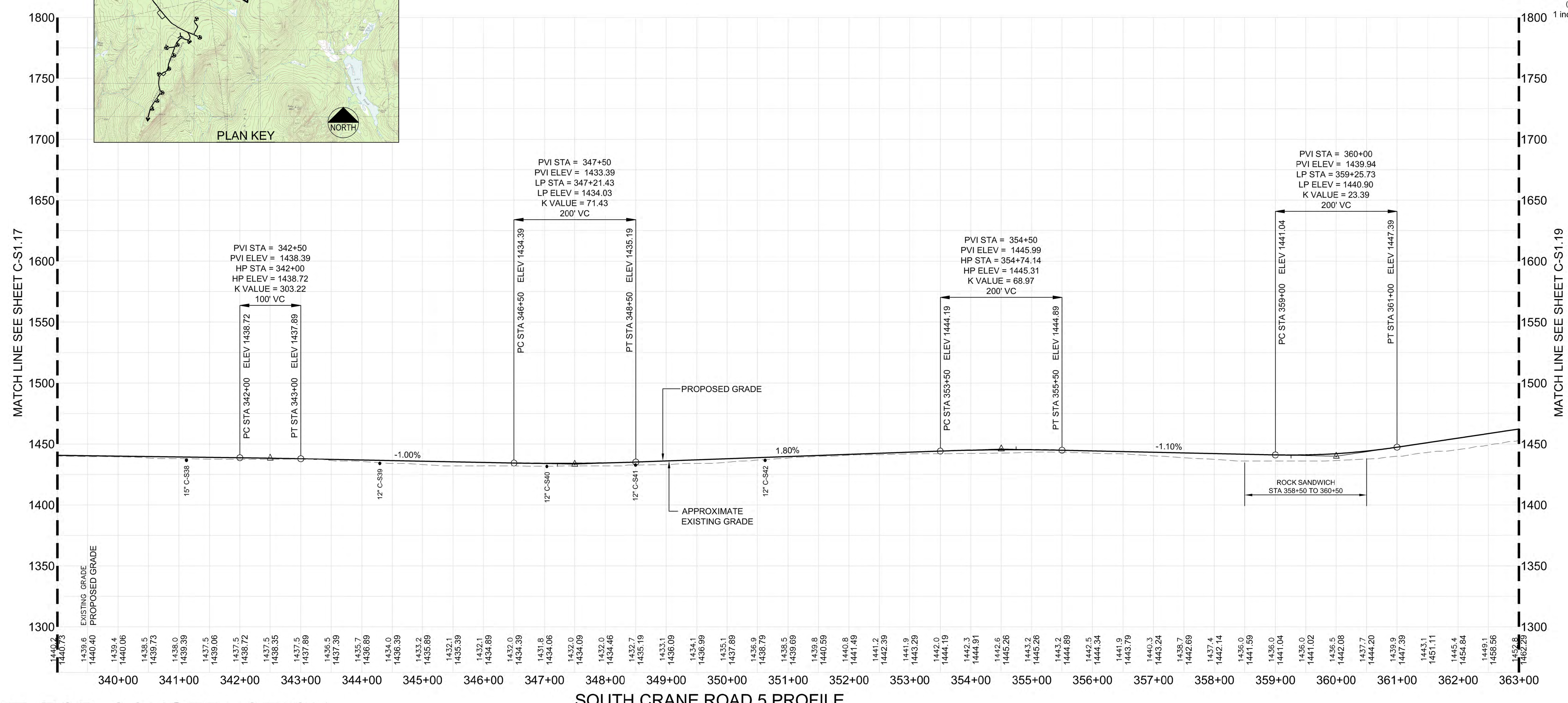
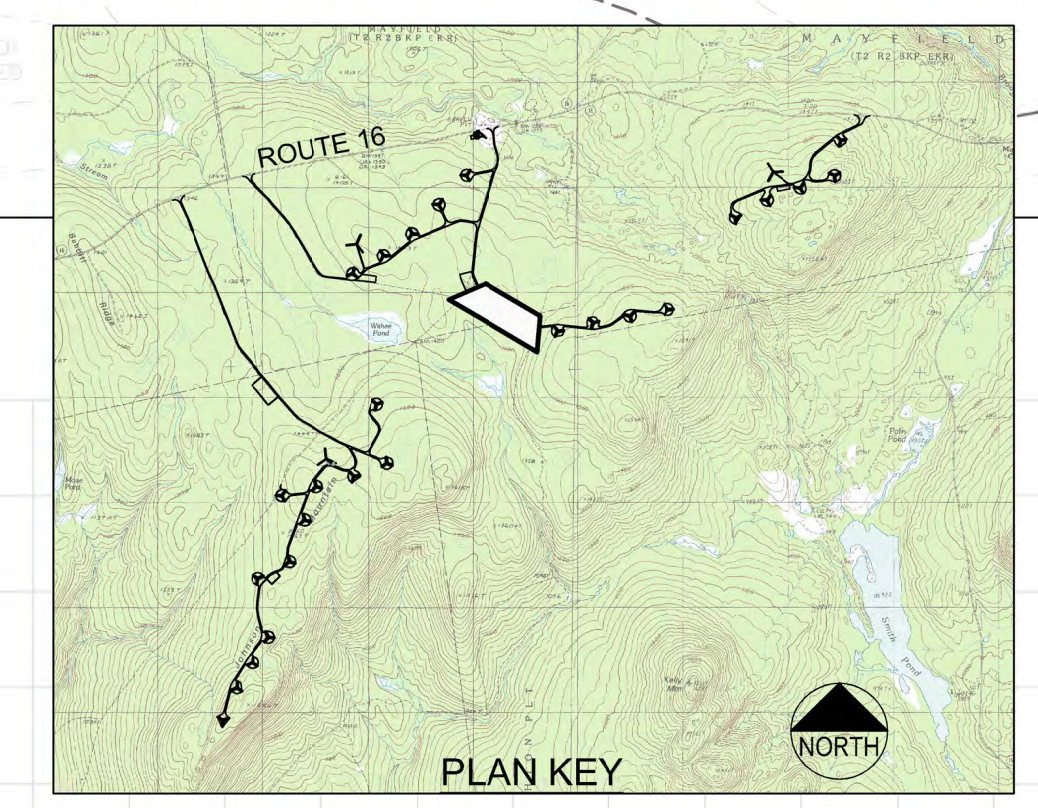
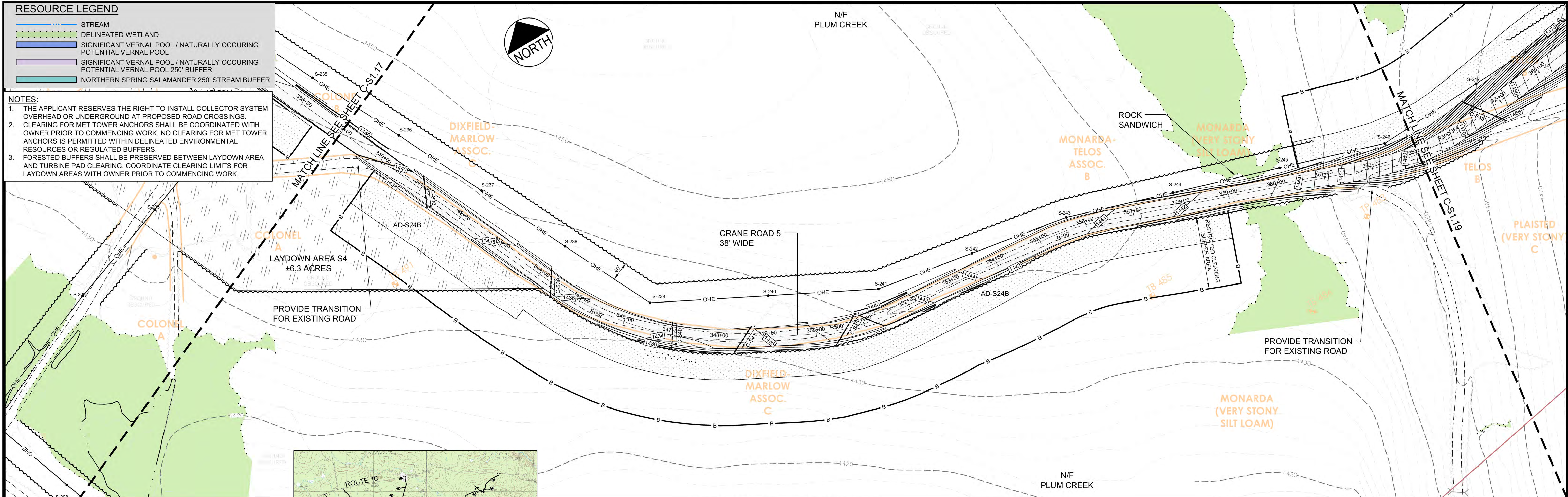
SHEET C-S1.17

R:\3048-Bingham Wind Farm\Cadd\Permit Set\dwg\SOUTH\VF6 - SOUTH CR.7.dwg ddsiv 4/9/2013 2:22 PM


RESOURCE LEGEND

- STREAM
- DELINEATED WETLAND
- SIGNIFICANT VERNAL POOL / NATURALLY OCCURRING POTENTIAL VERNAL POOL
- SIGNIFICANT VERNAL POOL / NATURALLY OCCURRING POTENTIAL VERNAL POOL 250' BUFFER
- NORTHERN SPRING SALAMANDER 250' STREAM BUFFER

- NOTES:**
1. THE APPLICANT RESERVES THE RIGHT TO INSTALL COLLECTOR SYSTEM OVERHEAD OR UNDERGROUND AT PROPOSED ROAD CROSSINGS.
 2. CLEARING FOR MET TOWER ANCHORS SHALL BE COORDINATED WITH OWNER PRIOR TO COMMENCING WORK. NO CLEARING FOR MET TOWER ANCHORS IS PERMITTED WITHIN DELINEATED ENVIRONMENTAL RESOURCES OR REGULATED BUFFERS.
 3. FORESTED BUFFERS SHALL BE PRESERVED BETWEEN LAYDOWN AREA AND TURBINE PAD CLEARING. COORDINATE CLEARING LIMITS FOR LAYDOWN AREAS WITH OWNER PRIOR TO COMMENCING WORK.



NO.	DATE	DESCRIPTION
1	12.19.12	PERMIT DRAWINGS SUBMITTED FOR PROJECT TEAM REVIEW
2	03.06.13	ACOE REVISIONS
3	04.09.13	PERMIT PLAN SUBMISSION

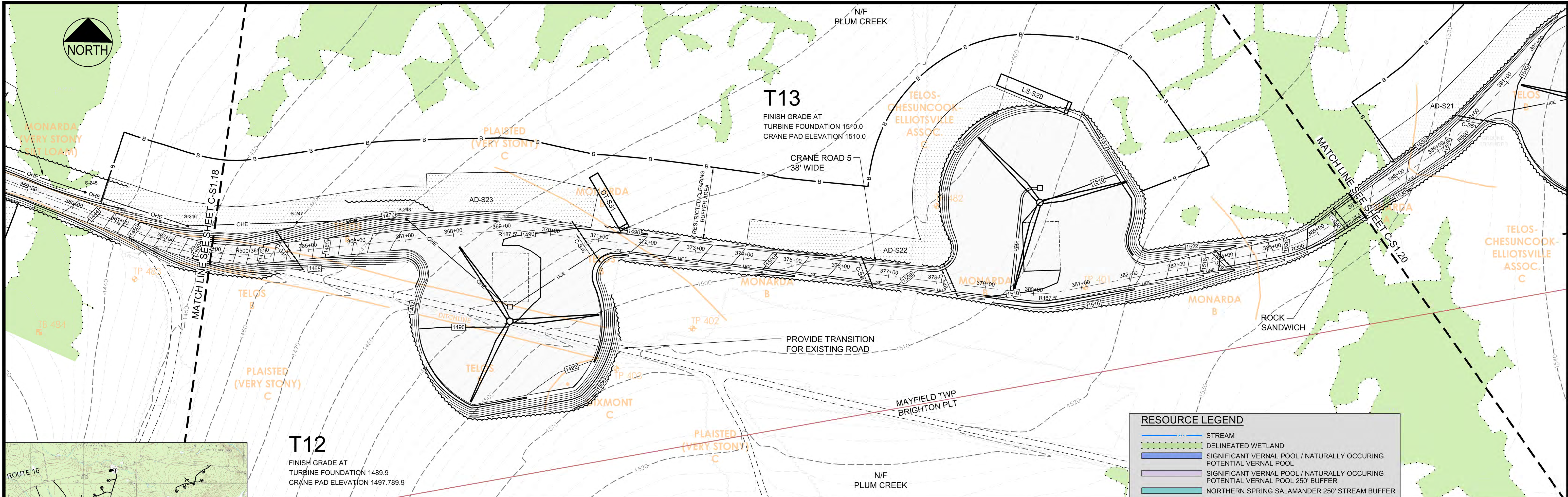


BINGHAM WIND PROJECT
BLUE SKY WEST, LLC

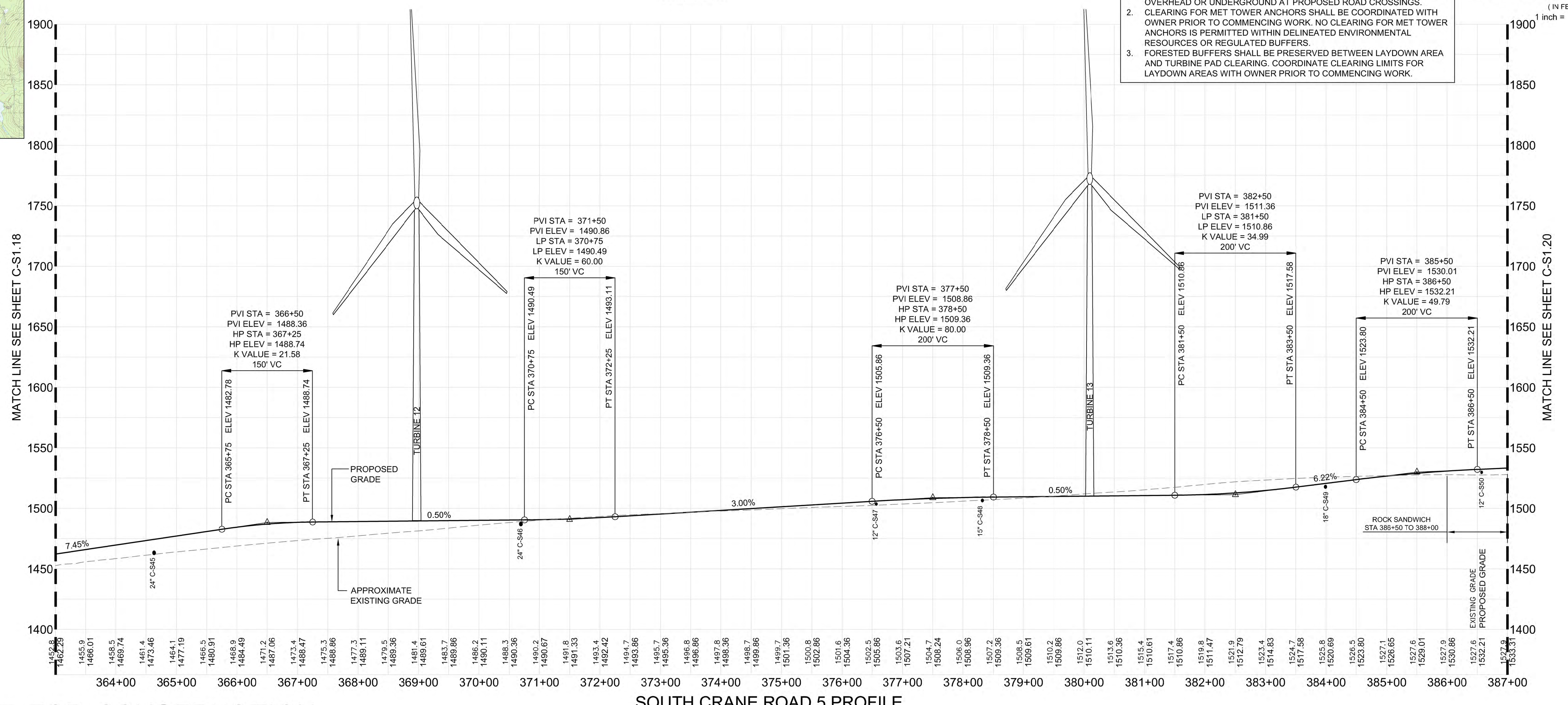
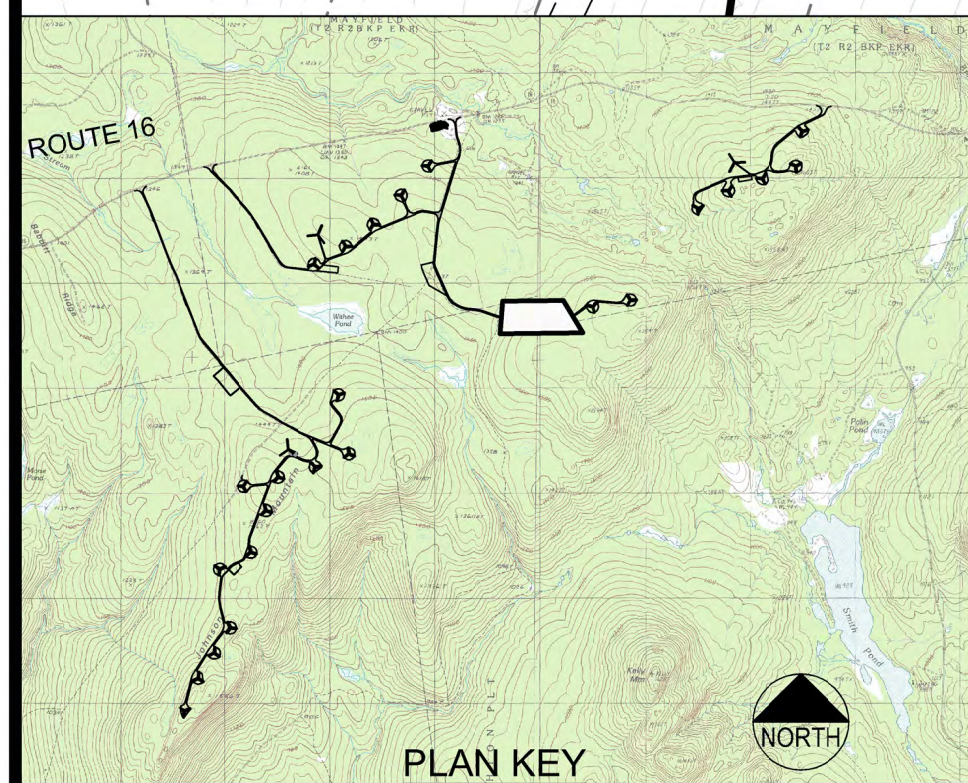
DeLuca-Hoffman Associates, Inc.
778 MAIN STREET, SUITE 8
SOUTH PORTLAND, ME 04108
207.775.1121
www.delucahoffman.com

SHEET
C-S1.18

R:\3048-Bingham Wind Farm\Cadd\Permit Set\dwg\SOUTH\VF - SOUTH CR 5.dwg ddsvis 4/9/2013 2:26 PM



SOUTH CRANE ROAD 5 PLAN
SCALE: 1" = 100'




PRELIMINARY - NOT FOR CONSTRUCTION

CRANE ROAD 5 PLAN AND PROFILE
[STA 363+00 TO 387+00]

NO.	DATE	DESCRIPTION
1	12.19.12	PERMIT DRAWINGS SUBMITTED FOR PROJECT TEAM REVIEW
2	03.06.13	AS NOTED
3	04.09.13	PERMIT PLAN SUBMISSION

FILE NAME	CHECKED	DATE	SCALE	DRAWN
SOUTH CR 5	SRB	03.06.13	AS NOTED	SRB
	SRB	03.06.13	AS NOTED	SRB
	SRB	03.06.13	AS NOTED	SRB



BINGHAM WIND PROJECT

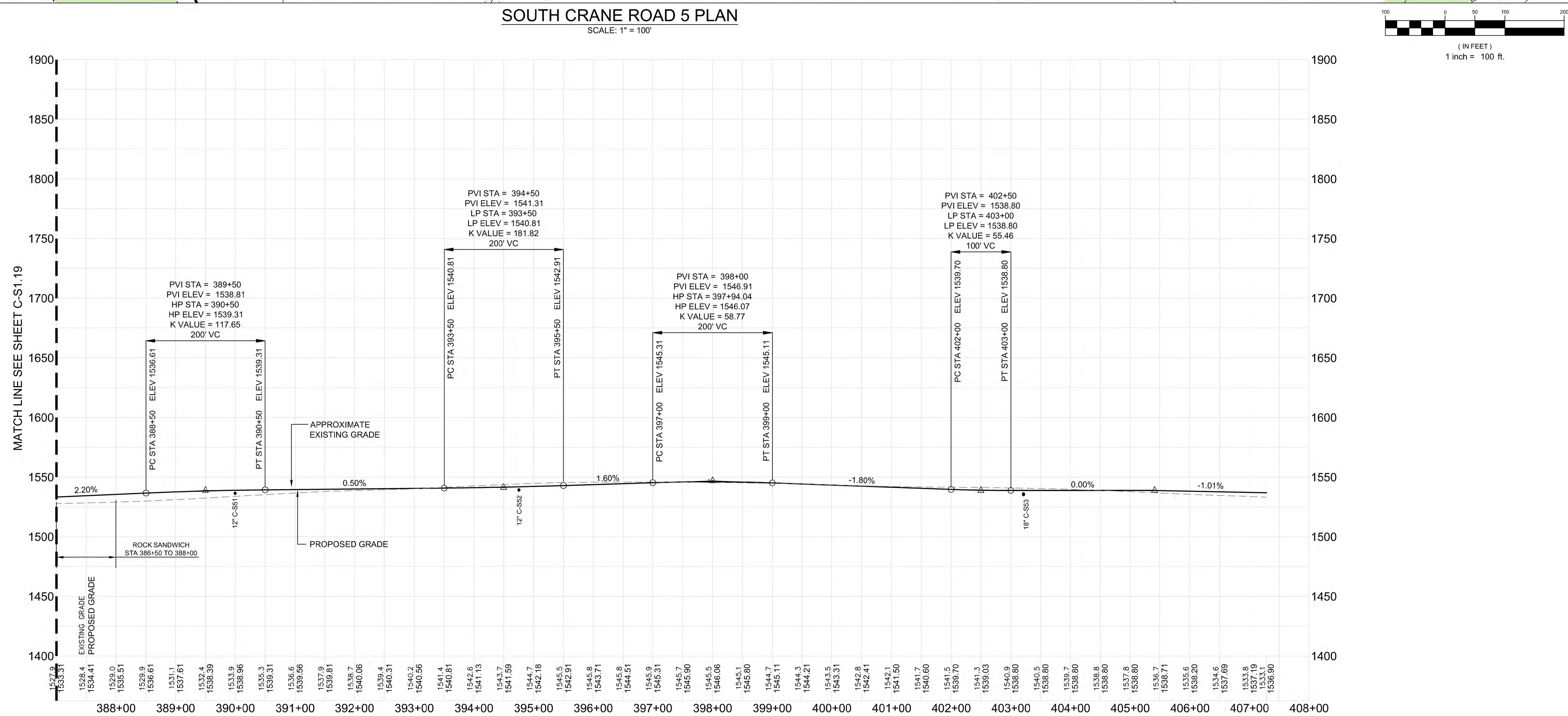
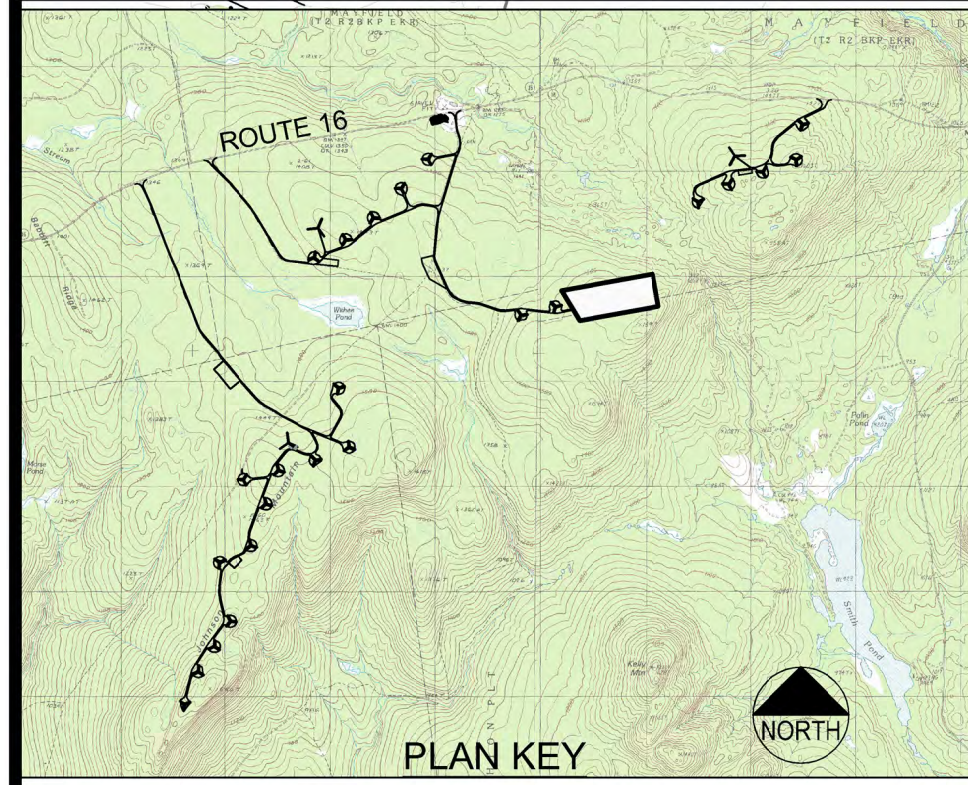
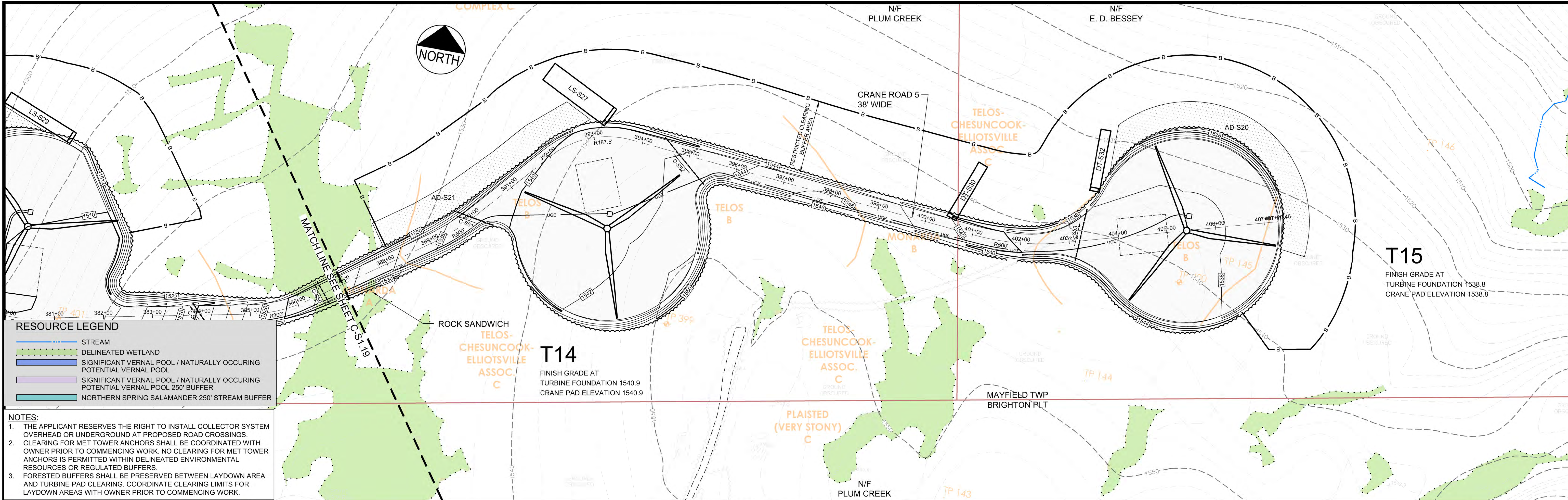
BLUE SKY WEST, LLC

DeLuca-Hoffman Associates, Inc.
778 MAIN STREET, SUITE 8
SOUTH PORTLAND, ME 04108
207.775.1121
www.delucahoffman.com

DH

SHEET
C-S1.19

R:\3048-Bingham Wind Farm\Cadd\Permit Set\dwg\SOUTH\VF6 - SOUTH CR 5.dwg ddsiv 4/9/2013 2:30 PM



CRANE ROAD 5 PLAN AND PROFILE [STA 387+00 TO 407+28]

NO.	DATE	DESCRIPTION
3	04.06.13	PERMIT PLAN SUBMISSION
2	03.06.13	ACOE REVISIONS
1	12.19.12	PERMIT DRAWINGS SUBMITTED FOR PROJECT TEAM REVIEW

DRAWN: [Signature]
DESIGNED: [Signature]
CHECKED: [Signature]

FILE NAME: SOUTH CR 5

PROJECT: BINGHAM WIND PROJECT

CLIENT: BLUE SKY WEST, LLC

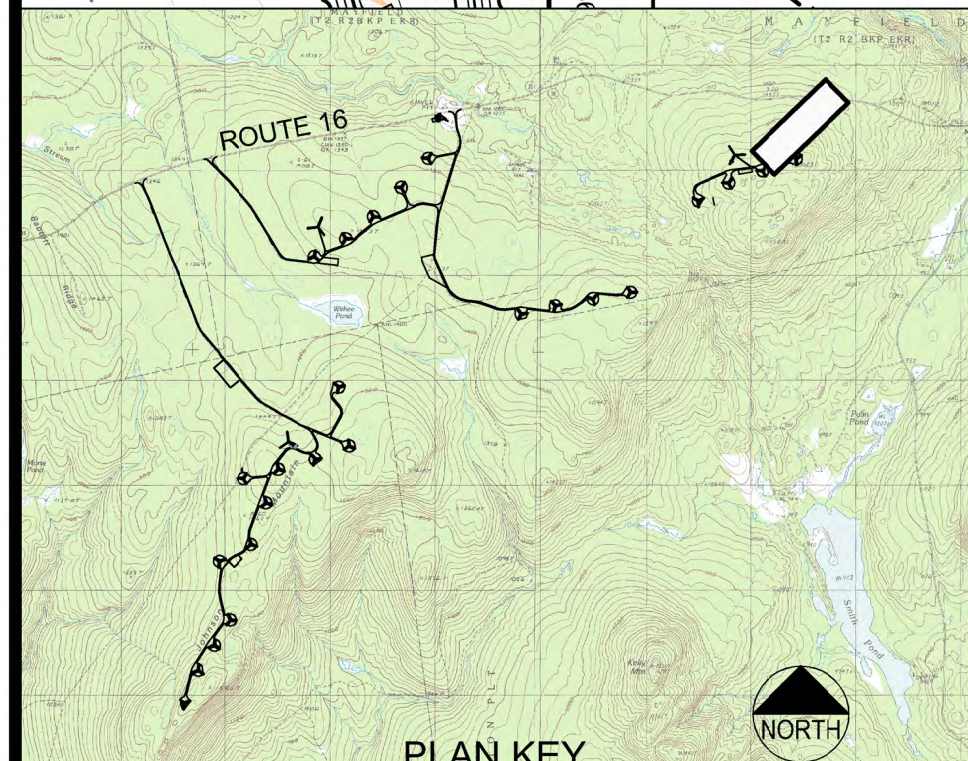
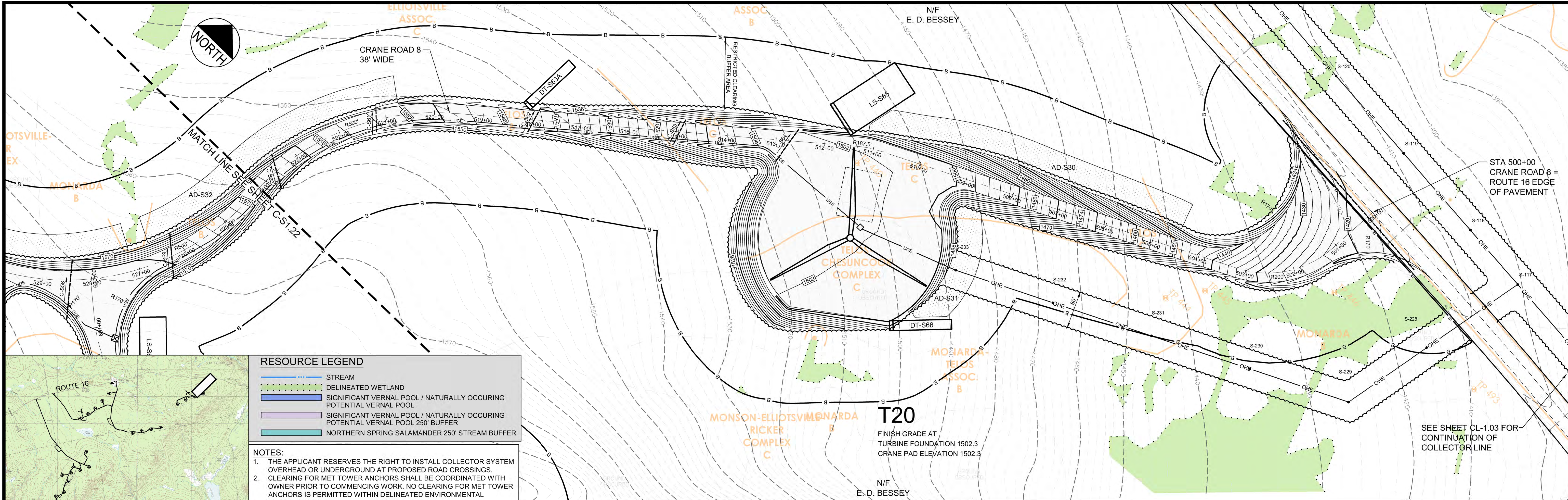
DESIGNER: DeLuca-Hoffman Associates, Inc.
778 MAIN STREET, SUITE 8
SOUTH PORTLAND, ME 04108
207.775.1121
www.delucahoffman.com

PROFESSIONAL ENGINEER: [Signature]
P.E. STEVEN J. BLAKE II
LIC # 11695

PRELIMINARY - NOT FOR CONSTRUCTION

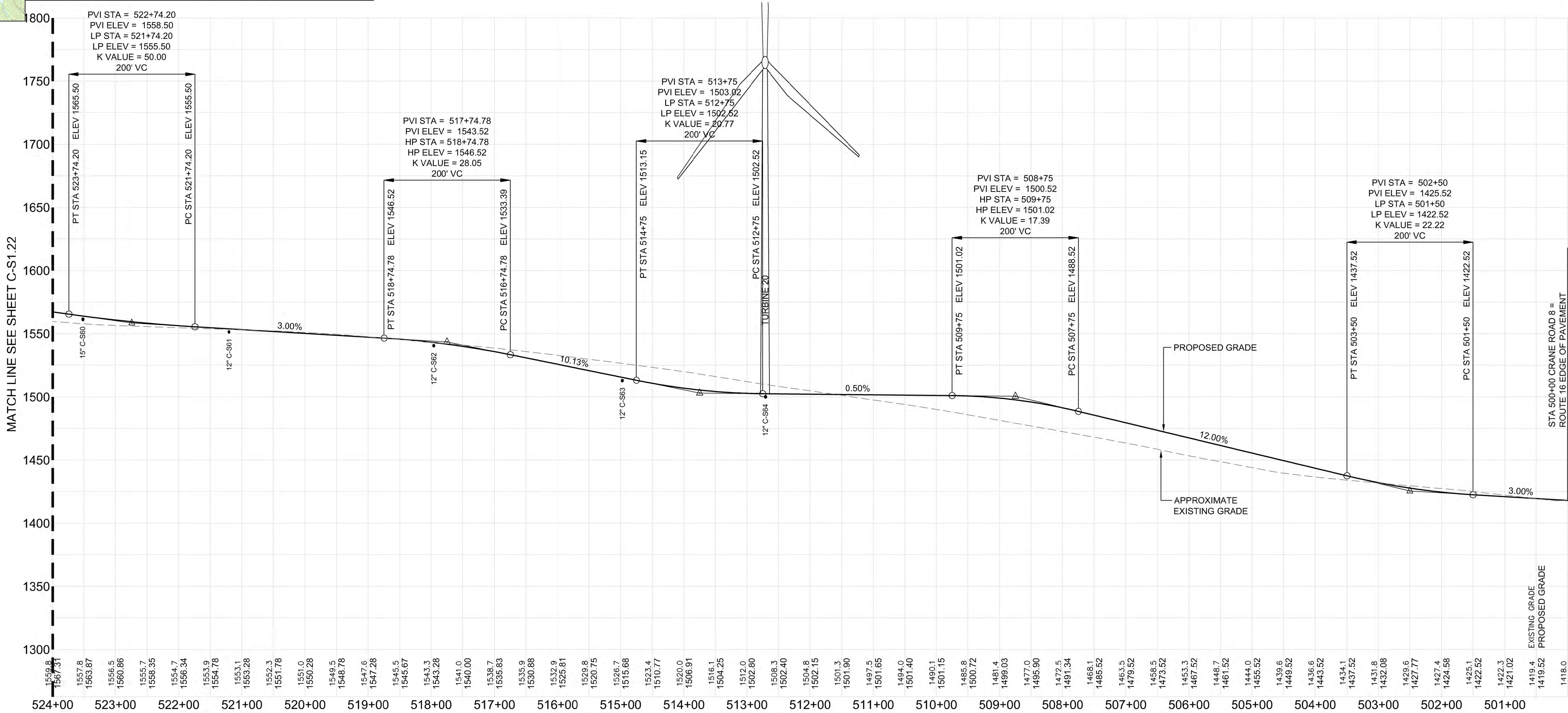
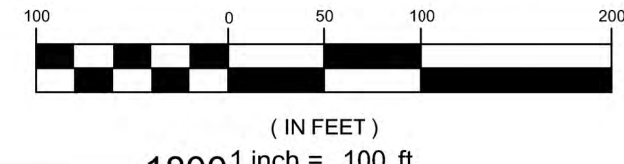
SHEET C-S1.20

R:\3048-Bingham Wind Farm\Cadd\Permit Set\dwg\SOUTH\VF - SOUTH CR 5.dwg ddsiv 4/9/2013 2:31 PM



- RESOURCE LEGEND**
- STREAM
 - - - DELINEATED WETLAND
 - ▭ SIGNIFICANT VERNAL POOL / NATURALLY OCCURRING POTENTIAL VERNAL POOL
 - ▭ SIGNIFICANT VERNAL POOL / NATURALLY OCCURRING POTENTIAL VERNAL POOL 250' BUFFER
 - ▭ NORTHERN SPRING SALAMANDER 250' STREAM BUFFER
- NOTES:**
- THE APPLICANT RESERVES THE RIGHT TO INSTALL COLLECTOR SYSTEM OVERHEAD OR UNDERGROUND AT PROPOSED ROAD CROSSINGS.
 - CLEARING FOR MET TOWER ANCHORS SHALL BE COORDINATED WITH OWNER PRIOR TO COMMENCING WORK. NO CLEARING FOR MET TOWER ANCHORS IS PERMITTED WITHIN DELINEATED ENVIRONMENTAL RESOURCES OR REGULATED BUFFERS.
 - FORESTED BUFFERS SHALL BE PRESERVED BETWEEN LAYDOWN AREA AND TURBINE PAD CLEARING. COORDINATE CLEARING LIMITS FOR LAYDOWN AREAS WITH OWNER PRIOR TO COMMENCING WORK.

SOUTH CRANE ROAD 8 PLAN
SCALE: 1" = 100'



PRELIMINARY - NOT FOR CONSTRUCTION

CRANE ROAD 8 PLAN AND PROFILE
[STA 500+00 TO 524+00]

NO.	DATE	DESCRIPTION
1	12.19.12	PERMIT DRAWINGS SUBMITTED FOR PROJECT TEAM REVIEW
2	03.06.13	ACOE REVISIONS
3	04.09.13	PERMIT PLAN SUBMISSION


DESIGNED	CHECKED	FILE NAME
P.E. STEVEN J. BLAKE II		SOUTH CR 8

DRAWN	SCALE	AS NOTED

DED	SCALE	AS NOTED

SUB	DATE	JOB NO.
		3048

SRB	JOB NO.	NO.



BINGHAM WIND PROJECT

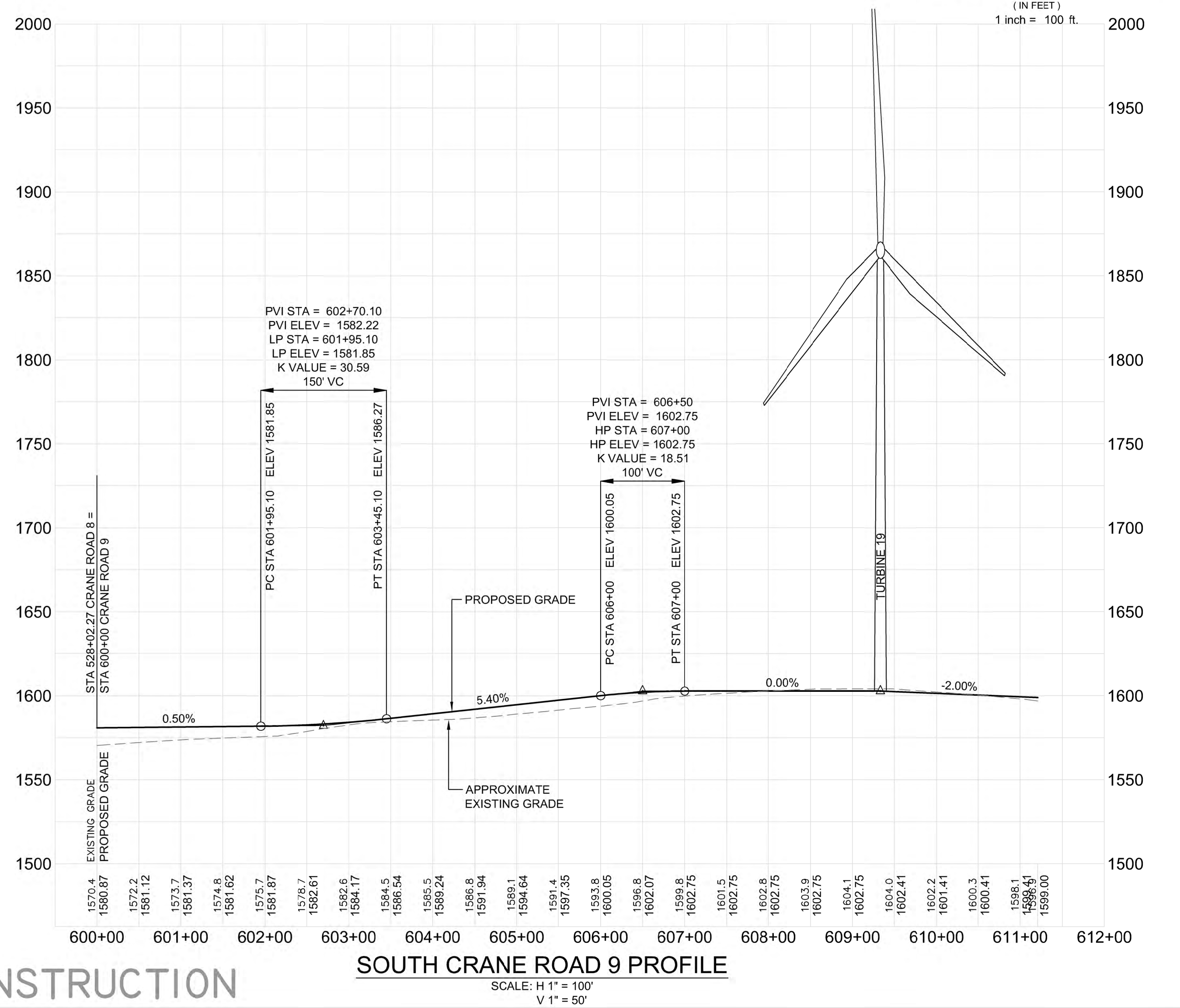
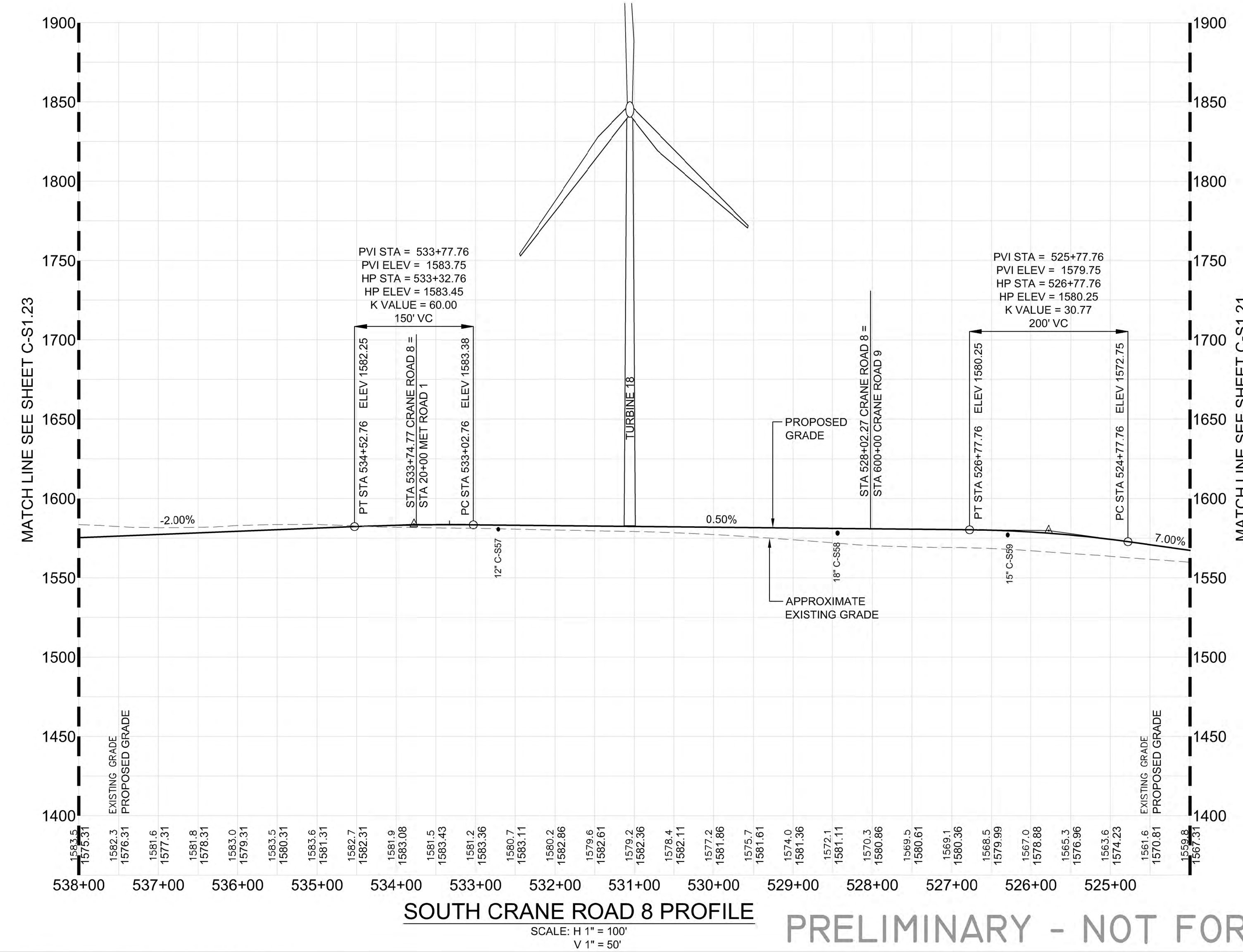
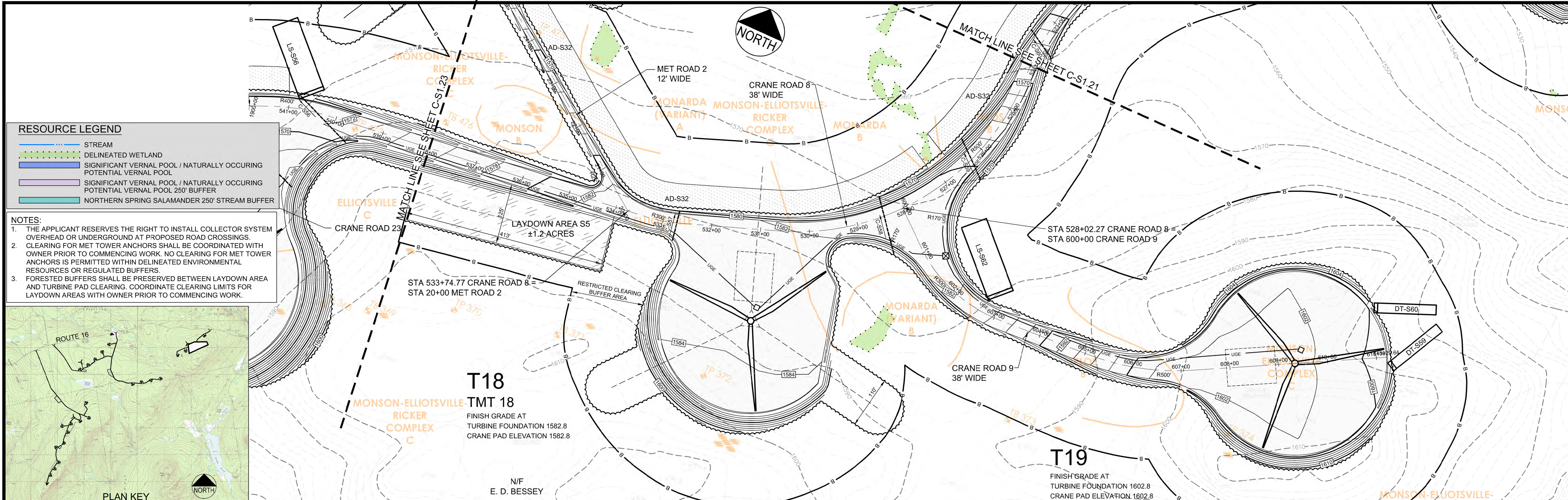
BLUE SKY WEST, LLC

DeLuca-Hoffman Associates, Inc.
778 MAIN STREET, SUITE 8
SOUTH PORTLAND, ME 04108
207.775.1121
www.delucahoffman.com

SHEET

C-S1.21

R:\3048-Bingham Wind Farm\Cadd\Permit Set\dwg\SOUTH\VF - SOUTH CR 8.dwg ddsvis 4/9/2013 2:28 PM



CRANE ROAD 8 PLAN AND PROFILE [STA 524+00 TO 538+00]

CRANE ROAD 9 PLAN AND PROFILE [STA 600+00 TO 611+21]

NO.	DATE	DESCRIPTION
1	12.19.12	PERMIT DRAWINGS SUBMITTED FOR PROJECT TEAM REVIEW
2	03.06.13	ACOE REVISIONS
3	04.09.13	PERMIT PLAN SUBMISSION

DRAWN: [Name] SCALE: AS NOTED
DESIGNED: [Name] DATE: SEPT 2012
CHECKED: [Name] SRB: JOB NO. 3048
FILE NAME: SOUTH-CR 8

BINGHAM WIND PROJECT

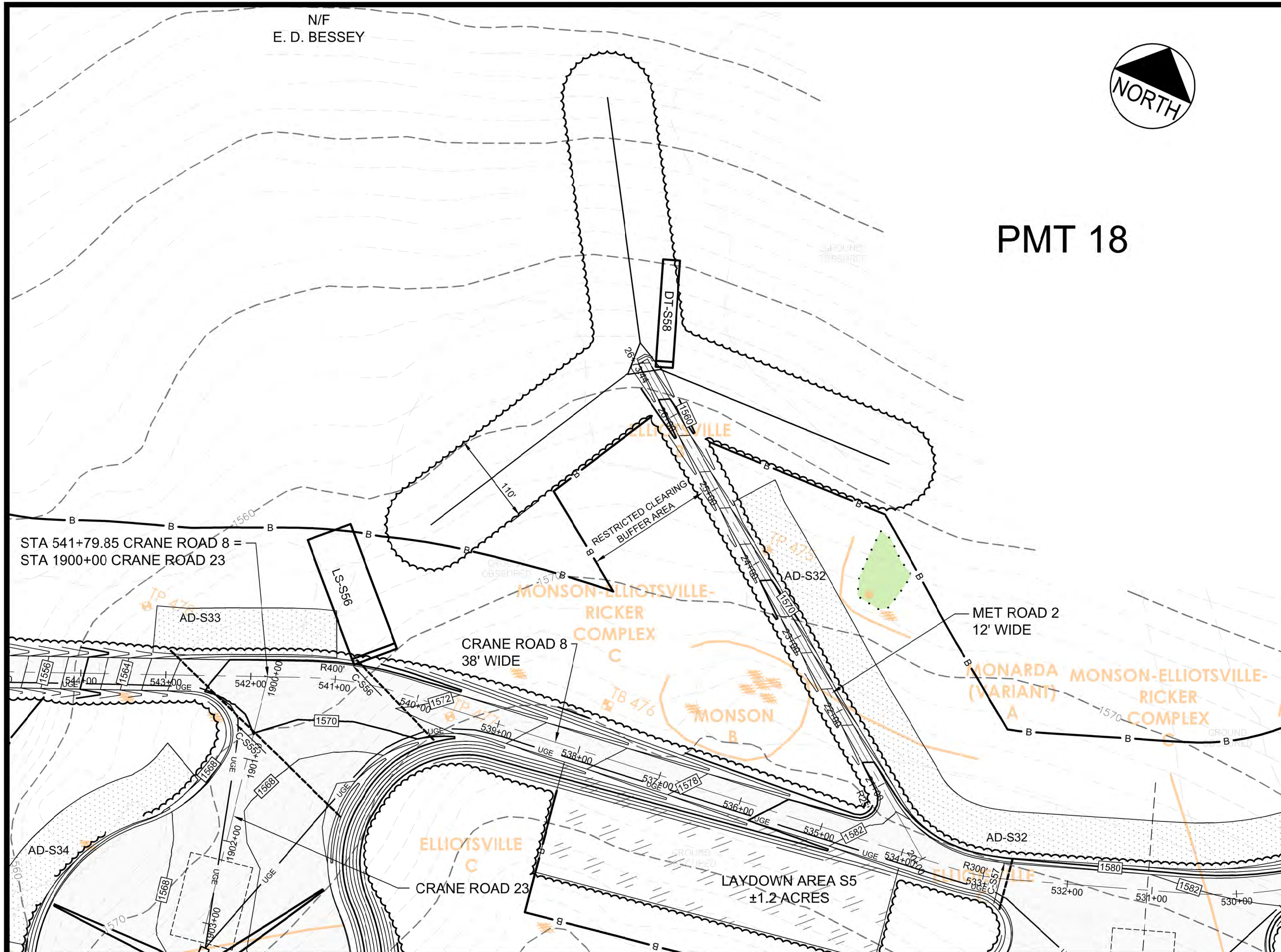
BLUE SKY WEST, LLC

DeLuca-Hoffman Associates, Inc.
778 MAIN STREET, SUITE 8
SOUTH PORTLAND, ME 04106
207.775.1121
www.delucahoffman.com

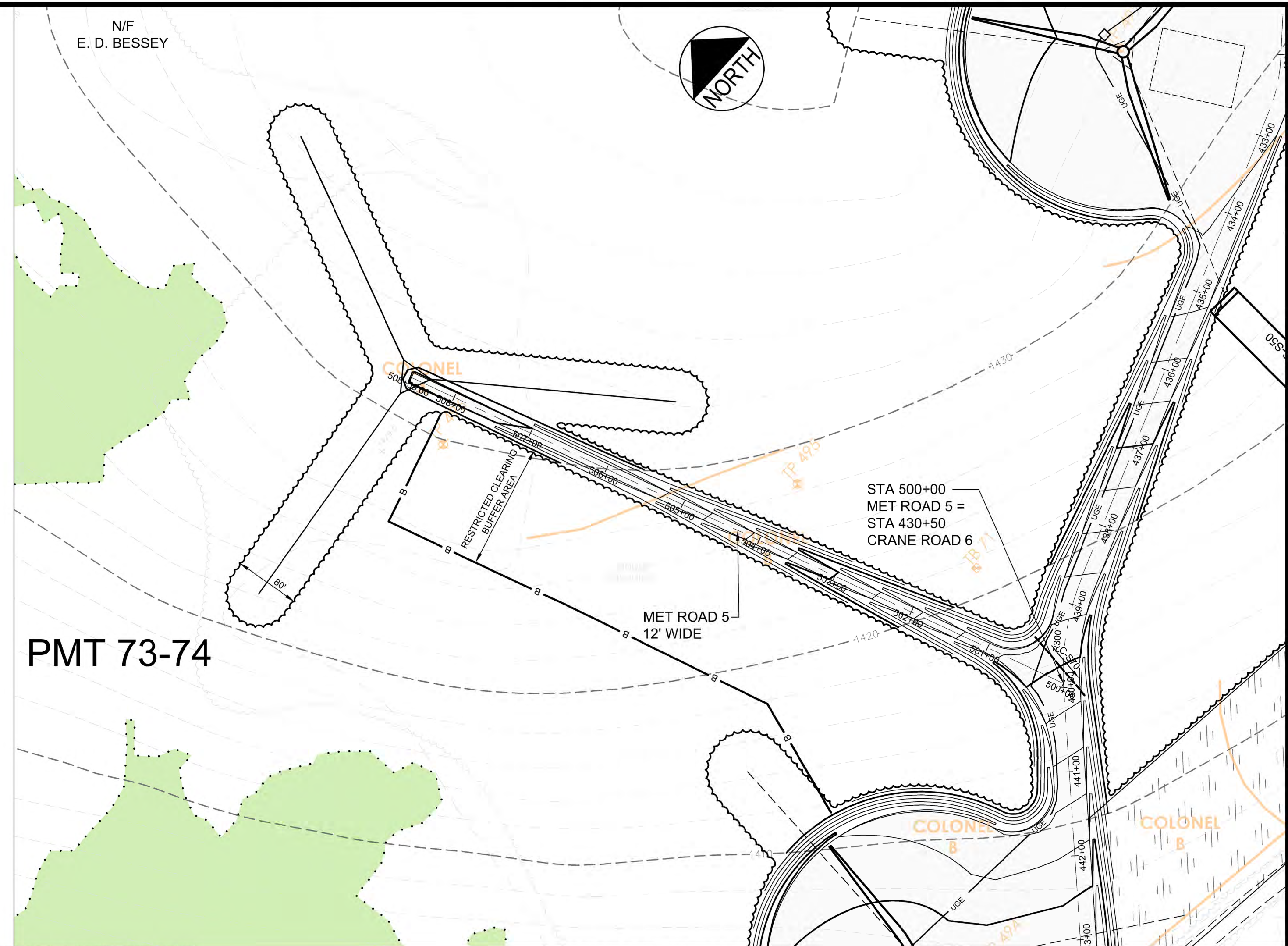
PRELIMINARY - NOT FOR CONSTRUCTION

SHEET C-S1.22

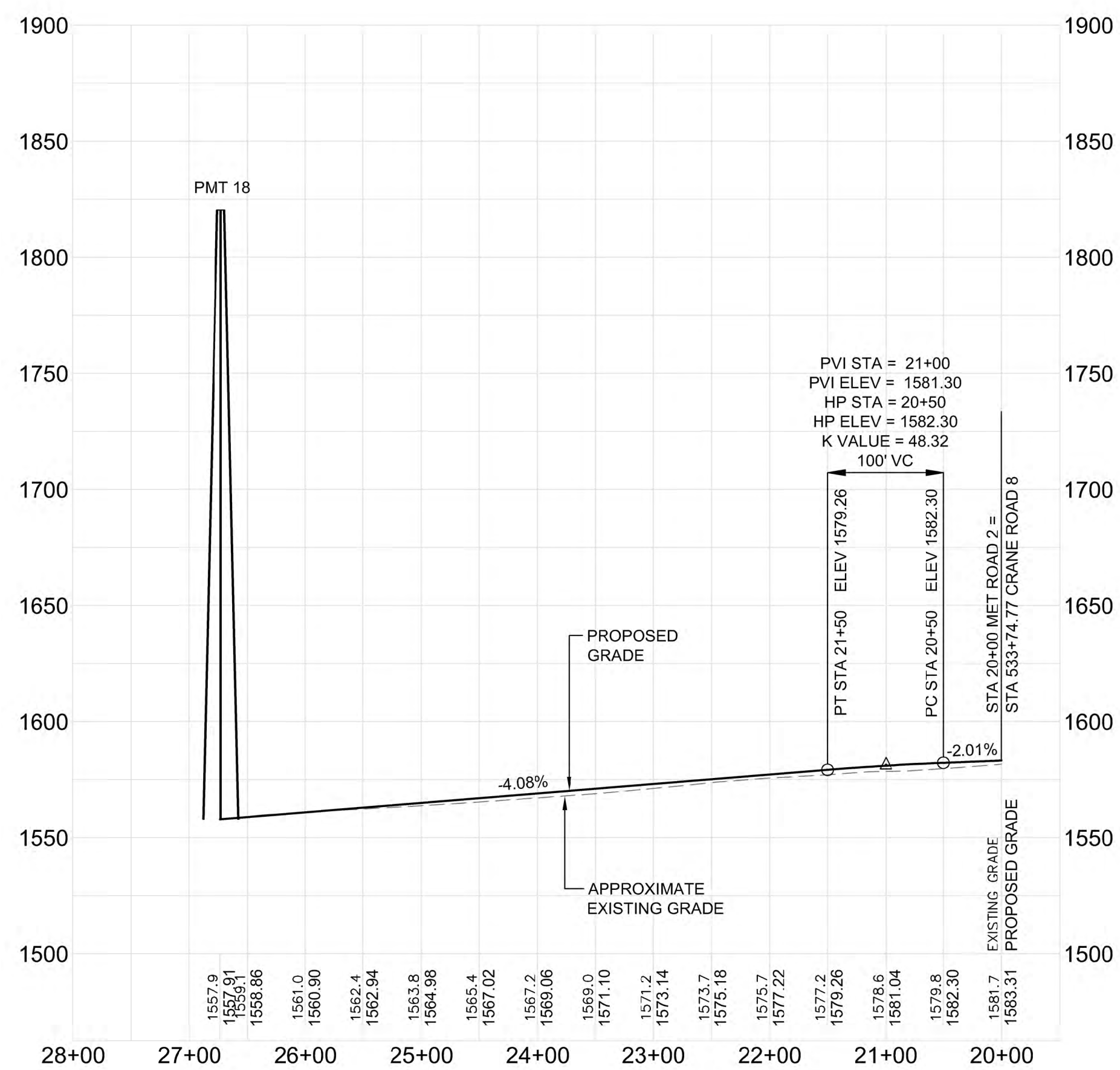
R:\3048-Bingham Wind Farm\Cadd\Permit Set\dwg\SOUTH\VF6 - SOUTH CR 8.dwg ddsvis 4/9/2013 2:31 PM



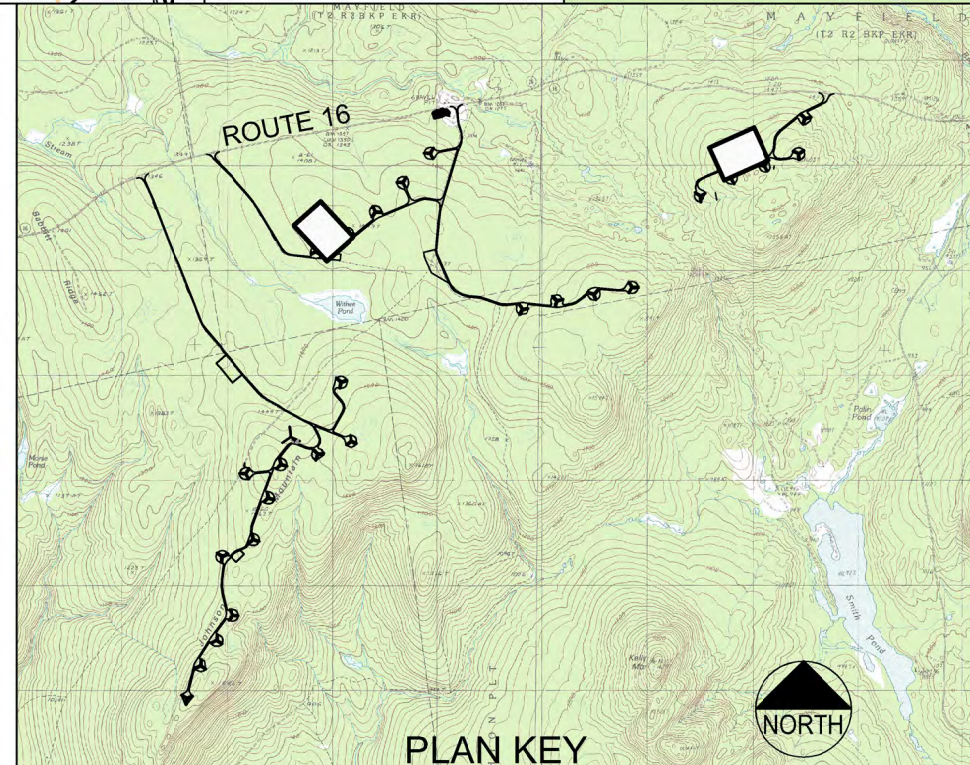
SOUTH MET ROAD 2 PLAN
SCALE: 1" = 100'



SOUTH MET ROAD 5 PLAN
SCALE: 1" = 100'



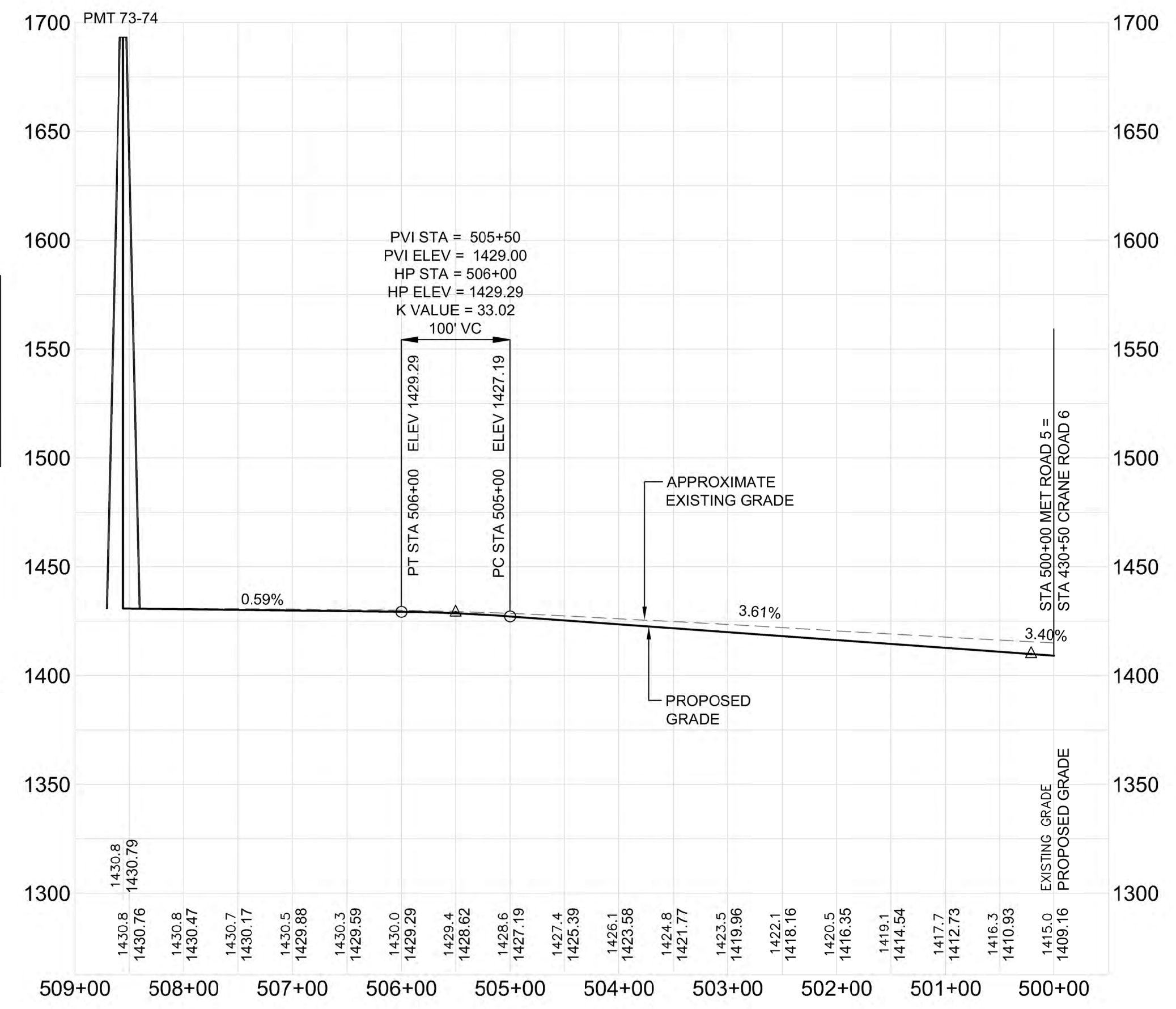
SOUTH MET ROAD 2 PROFILE
SCALE: H 1" = 100'
V 1" = 50'



RESOURCE LEGEND

- STREAM
- DELINEATED WETLAND
- SIGNIFICANT VERNAL POOL / NATURALLY OCCURRING POTENTIAL VERNAL POOL
- SIGNIFICANT VERNAL POOL / NATURALLY OCCURRING POTENTIAL VERNAL POOL 250' BUFFER
- NORTHERN SPRING SALAMANDER 250' STREAM BUFFER


- NOTES:**
1. THE APPLICANT RESERVES THE RIGHT TO INSTALL COLLECTOR SYSTEM OVERHEAD OR UNDERGROUND AT PROPOSED ROAD CROSSINGS. CLEARING FOR MET TOWER ANCHORS SHALL BE COORDINATED WITH OWNER PRIOR TO COMMENCING WORK. NO CLEARING FOR MET TOWER ANCHORS IS PERMITTED WITHIN DELINEATED ENVIRONMENTAL RESOURCES OR REGULATED BUFFERS.
 2. FORESTED BUFFERS SHALL BE PRESERVED BETWEEN LAYDOWN AREA AND TURBINE PAD CLEARING. COORDINATE CLEARING LIMITS FOR LAYDOWN AREAS WITH OWNER PRIOR TO COMMENCING WORK.



SOUTH MET ROAD 5 PROFILE
SCALE: H 1" = 100'
V 1" = 50'

PRELIMINARY - NOT FOR CONSTRUCTION

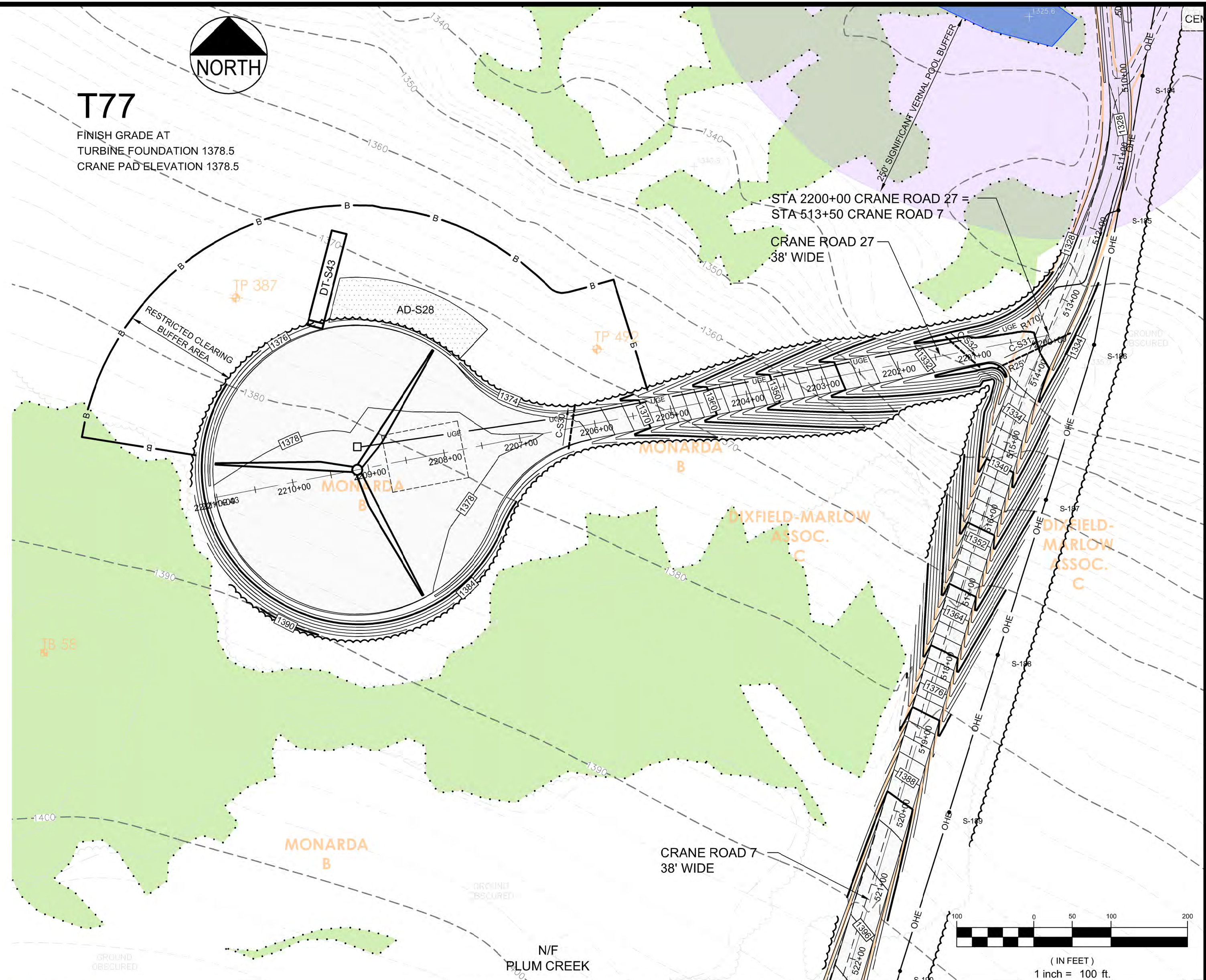
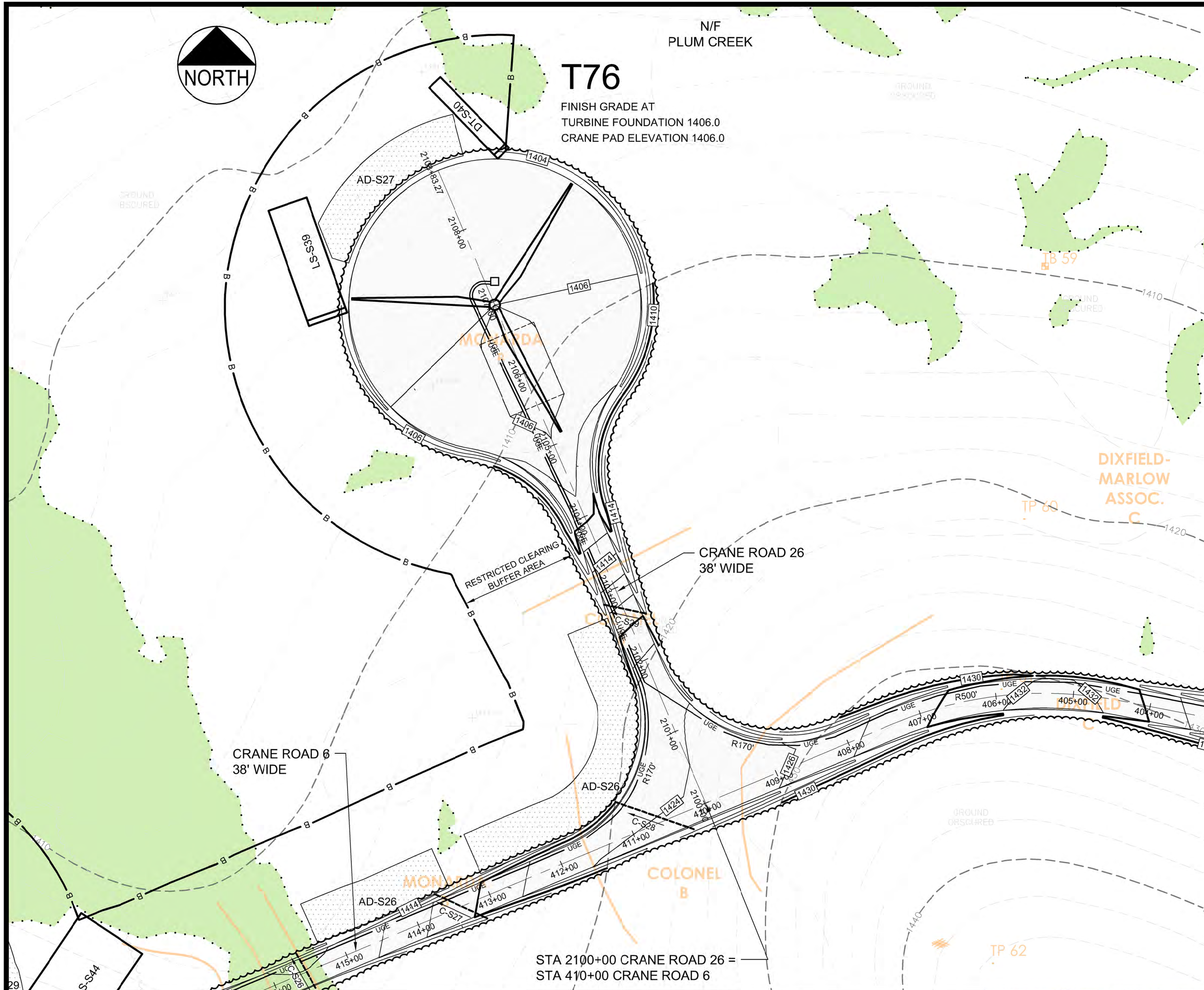
NO.	DATE	DESCRIPTION
1	12.19.12	PERMIT DRAWINGS SUBMITTED FOR PROJECT TEAM REVIEW
2	03.06.13	ACOE REVISIONS
3	04.09.13	PERMIT PLAN SUBMISSION



BINGHAM WIND PROJECT
BLUE SKY WEST, LLC
DeLuca-Hoffman Associates, Inc.
778 MAIN STREET, SUITE 8
SOUTH PORTLAND, ME 04106
207.775.1121
www.delucahoffman.com

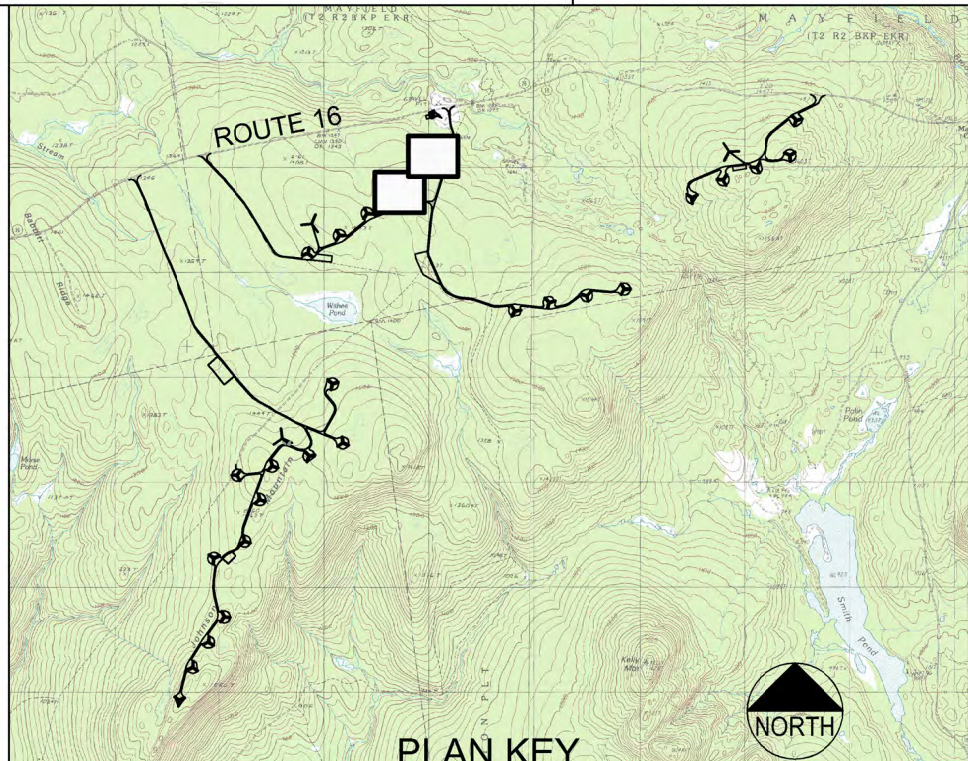
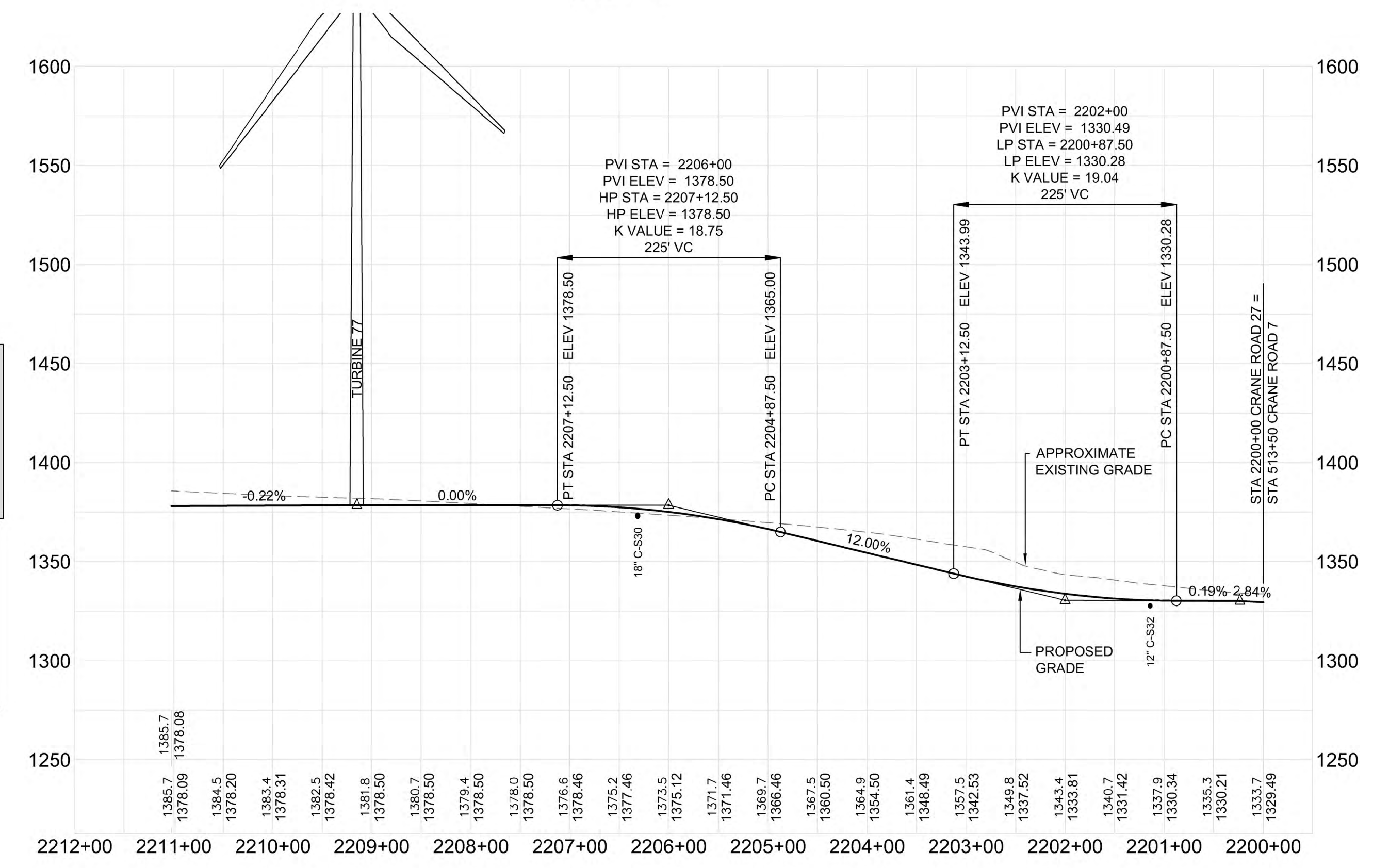
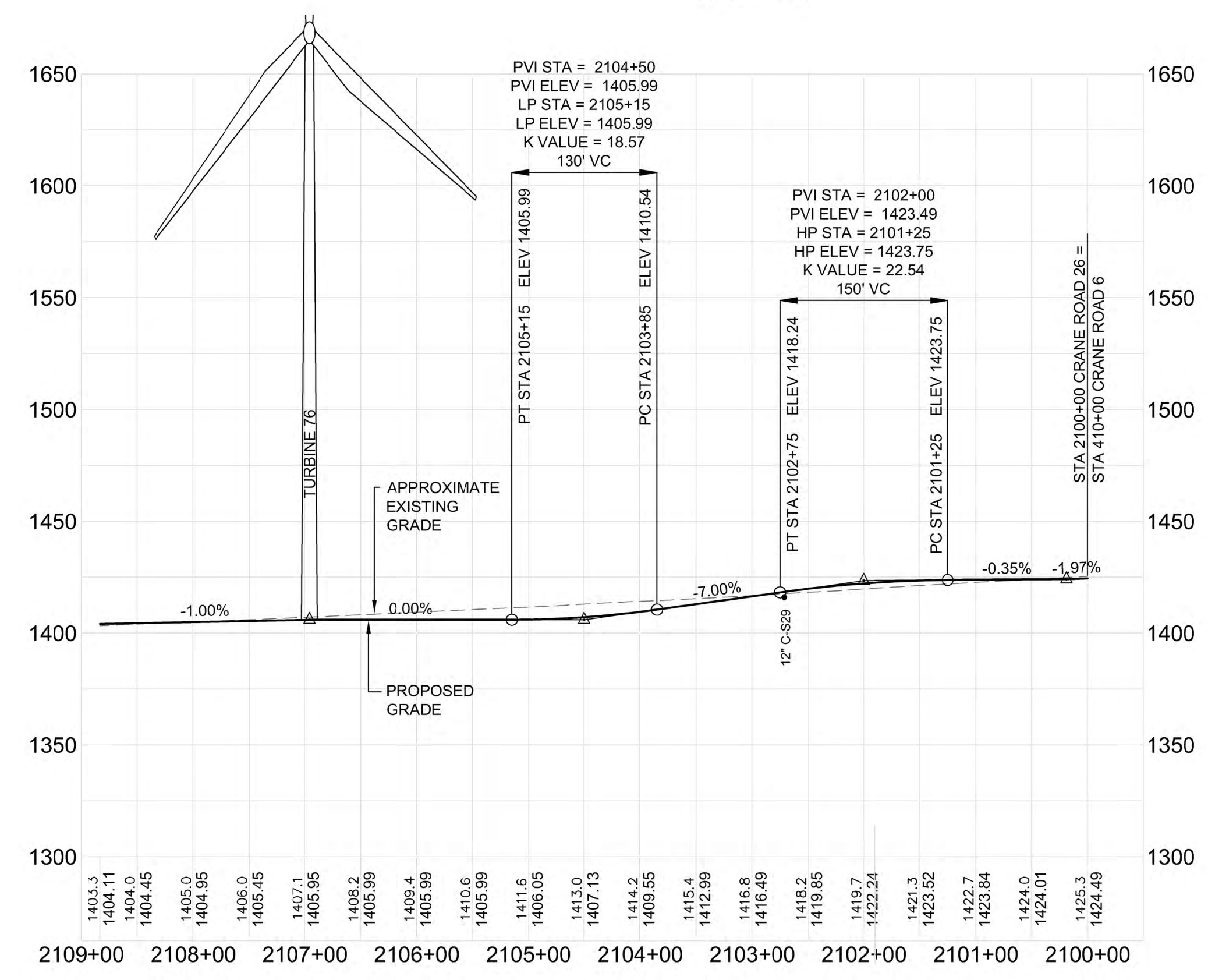
SHEET
C-S1.24

R:\3048-Bingham Wind Farm\Cadd\Permit Set\dwg\SOUTH\VF - SOUTH CR 8.dwg ddsiv 4/9/2013 2:41 PM



SOUTH CRANE ROAD 26 PLAN
SCALE: 1" = 100'


SOUTH CRANE ROAD 27 PLAN
SCALE: 1" = 100'



- RESOURCE LEGEND**
- STREAM
 - DELINEATED WETLAND
 - SIGNIFICANT VERNAL POOL / NATURALLY OCCURRING POTENTIAL VERNAL POOL
 - SIGNIFICANT VERNAL POOL / NATURALLY OCCURRING POTENTIAL VERNAL POOL 250' BUFFER
 - NORTHERN SPRING SALAMANDER 250' STREAM BUFFER
- NOTES:**
- THE APPLICANT RESERVES THE RIGHT TO INSTALL COLLECTOR SYSTEM OVERHEAD OR UNDERGROUND AT PROPOSED ROAD CROSSINGS.
 - CLEARING FOR MET TOWER ANCHORS SHALL BE COORDINATED WITH OWNER PRIOR TO COMMENCING WORK. NO CLEARING FOR MET TOWER ANCHORS IS PERMITTED WITHIN DELINEATED ENVIRONMENTAL RESOURCES OR REGULATED BUFFERS.
 - FORESTED BUFFERS SHALL BE PRESERVED BETWEEN LAYDOWN AREA AND TURBINE PAD CLEARING. COORDINATE CLEARING LIMITS FOR LAYDOWN AREAS WITH OWNER PRIOR TO COMMENCING WORK.

NO.	DATE	DESCRIPTION
1	12.19.12	PERMIT DRAWINGS SUBMITTED FOR PROJECT TEAM REVIEW
2	03.06.13	ACOE REVISIONS
3	04.09.13	PERMIT PLAN SUBMISSION

FILE NAME	JOB NO.	SCALE	AS NOTED	DATE	DESIGNED	CHECKED	DRWN:	DIED
SOUTH CR 26	3048	AS NOTED	AS NOTED	SEPT 2012	SEPT 2012	SEPT 2012	STEVEN J. BLAKE II	STEVEN J. BLAKE II



BINGHAM WIND PROJECT

BLUE SKY WEST, LLC

DeLuca-Hoffman Associates, Inc.
778 MAIN STREET, SUITE 8
SOUTH PORTLAND, ME 04106
207.775.1121
www.delucahoffman.com

RED
REGISTERED PROFESSIONAL ENGINEER
LICENSE # 11695

DH

SHEET

C-S1.25

PRELIMINARY - NOT FOR CONSTRUCTION

SOUTH CULVERT SCHEDULE					
ID	SIZE	LENGTH	SLOPE	INV. IN	INV. OUT
C-S1	12"	60'	0.0317	1494.40	1492.50
C-S2	12"	80'	0.0037	1480.40	1480.10
C-S3	24"	140'	0.0086	1477.00	1475.79
C-S4	12"	90'	0.0246	1449.31	1447.10
C-S5	24"	110'	0.0127	1428.40	1427.00
C-S6	24"	70'	0.0014	1426.47	1426.37
C-S7	15"	90'	0.0300	1442.35	1439.65
C-S8	15"	90'	0.0133	1438.45	1437.25
C-S9	12"	50'	0.0100	1418.00	1417.50
C-S10	24"	50'	0.0014	1402.35	1402.28
C-S11	12"	60'	0.0038	1395.99	1395.76
C-S12	15"	80'	0.0025	1397.15	1396.95
C-S13	12"	105'	0.0238	1492.10	1489.60
C-S14	12"	56'	0.0232	1507.90	1506.60
C-S15	12"	105'	0.0038	1518.00	1517.60
C-S16	12"	60'	0.0125	1496.46	1495.71
C-S17	12"	221'	0.0021	1498.90	1498.44
C-S18	15"	121'	0.0026	1501.25	1500.94
C-S19	12"	90'	0.0038	1502.00	1501.66
C-S20	12"	60'	0.0133	1503.00	1502.20
C-S21	15"	65'	0.0123	1500.95	1500.15
C-S22	30"	81'	0.0099	1497.60	1496.80
C-S23	12"	88'	0.0110	1470.19	1469.22
C-S24	18"	75'	0.0021	1426.10	1425.94
C-S25	15"	60'	0.0028	1417.35	1417.18
C-S26	30"	50'	0.0012	1409.50	1409.44
C-S27	12"	75'	0.0093	1415.70	1415.00
C-S28	12"	107'	0.0028	1421.70	1421.40
C-S29	12"	54'	0.0387	1416.70	1414.60
C-S30	18"	56'	0.0165	1372.86	1371.94
C-S31	24"	104'	0.0175	1326.90	1325.09
C-S32	12"	59'	0.0075	1327.44	1327.00
C-S33	12"	128'	0.0246	1419.33	1416.18
C-S36	12"	61'	0.0264	1448.53	1446.93
C-S37	12"	54'	0.0181	1441.40	1440.43
C-S38	15"	65'	0.0151	1436.55	1435.57
C-S39	12"	60'	0.0169	1434.10	1433.09
C-S40	12"	55'	0.0138	1431.44	1430.68
C-S41	12"	63'	0.0195	1432.81	1431.59
C-S42	12"	76'	0.0187	1436.74	1435.33
C-S45	24"	100'	0.0804	1466.00	1458.00
C-S46	24"	101'	0.0032	1486.32	1486.00
C-S47	12"	65'	0.0205	1503.72	1502.39
C-S48	15"	73'	0.0184	1506.45	1505.11
C-S49	18"	58'	0.0395	1518.28	1515.97
C-S50	12"	50'	0.0196	1529.78	1528.80
C-S51	12"	85'	0.0122	1536.48	1535.45
C-S52	12"	123'	0.0128	1539.77	1538.20
C-S53	18"	106'	0.0037	1535.02	1534.63
C-S54	18"	130'	0.0100	1487.50	1486.20
C-S55	18"	280'	0.0106	1567.80	1564.84
C-S56	12"	130'	0.0062	1569.10	1568.30
C-S57	12"	60'	0.0038	1580.20	1579.97
C-S58	18"	120'	0.0022	1577.60	1577.34
C-S59	15"	90'	0.0029	1576.51	1576.25
C-S60	15"	70'	0.0171	1561.35	1560.15
C-S62	12"	54'	0.0167	1540.50	1539.60
C-S63	12"	53'	0.0300	1513.20	1511.60
C-S64	12"	80'	0.0039	1499.70	1499.39
C-S65	30"	55'	0.0364	1439.00	1441.00
C-S66	24"	39'	0.0123	1452.32	1452.80
C-S67	12"	50'	0.0199	1469.94	1470.94
C-S68	12"	85'	0.0082	1484.30	1485.00
C-S69	18"	115'	0.0146	1484.58	1486.26
C-S70	24"	90'	0.0443	1408.00	1404.00



SOUTH CULVERT SCHEDULE

**BINGHAM WIND PROJECT
BLUE SKY WEST, LLC**

SHEET
C-S2.00



DeLuca-Hoffman Associates, Inc.
778 MAIN STREET, SUITE 8
SOUTH PORTLAND, ME 04108
207.775.1121
www.delucahoffman.com



P.E. STEVEN J. BLAKE II
LIC. # 11895

DRAWN:	DED	SCALE:	N.T.S.
DESIGNED:	SUB	DATE	SEPT 2012
CHECKED:	SRB	JOB NO.	3048
FILE NAME:	3048-PROF. ROAD		

NO.	DATE	DESCRIPTION
3	04.09.13	PERMIT PLAN SUBMISSION
2	03.06.13	ACOE REVISIONS
1	12.19.12	PERMIT DRAWINGS SUBMITTED FOR PROJECT TEAM REVIEW