

Table 6-4. Conservation Lands within 3 miles of Segment 1

CONSERVATION LAND	OWNER/EASEMENT HOLDER	LOCATION	DIST +/-	SIZE (ac)	ACCESS	PROJECT VISIBILITY*
Holeb Public Reserved Land/Moose River, No 5 Bog	BPL FSM	Holeb Twp	1.0 mi	26,095, 3,200 +/- within 3 miles	Public	Possible but not likely due to intervening vegetation
Leuthold Preserve	TNC	Appleton Twp, T5 R7 BKP WKR, Bradstreet Twp	Abuts on south	16,934 13,200 +/- within 3 miles	Private but publically accessible	Yes, from No.5 Mountain, See Psim 4.
Grace Pond Upper Enchanted	BPL	Upper Enchanted Twp	1.2 mi	2,201, 1,550 +/- within 3 miles	Public	No
Bradstreet Twp S Parcel	BPL	Bradstreet Twp	780 ft	177	Public	No
Upper Enchanted Twp Parcel	BPL	Upper Enchanted Twp	0.3 mi	300	Public	Yes, from summit of Coburn Mountain
Cold Stream Forest	BPL	Johnson Mountain Twp	190 ft	8,139, 5,370 +/- within 3 miles	Public	Possible from areas directly abutting CMP ROW. Project crosses Cold Stream outside of Forest parcel
West Forks Parcel**	BPL	West Forks Plt	abuts	3 parcels, 695	Public	Yes, where directly abuts CMP ROW
Johnson Mountain** Parcel	BPL	Johnson Mountain Twp	abuts	513	Public	Yes, where directly abuts CMP ROW. Minimal visibility from Little Wilson Hill Pond located within the parcel.
Plum Creek / Moosehead Region	BPL	Chase Stream Twp	0.5 mi	71,630, 5,370 +/- within 3 miles	Public	No
Moxie Falls Scenic Area	BPL	Moxie Gore	0.3 mi	237	Public	No
Moxie Gore Parcel	BPL	Moxie Gore	0.9 mi	448	Public	No
Draper, NEFF	NEFF	Moxie Gore	crosses	3,477	Private, but publically accessible	Yes, where parcel abuts the CMP ROW.
The Forks Plt N Parcel	BPL	The Forks Plt	0.9 mi	717	Public	No

* Project Visibility verified in the field

** The West Forks and Johnson Mountain Twp ‘Original Reservation’ parcels located adjacent to the 300’ CMP Right-of-way are owned by the Maine Bureau of Parks and Lands with timber management as the dominant

allocation. The parcels are not managed for preservation of Visual Resources as described in the Draft Upper Kennebec Region Management Plan, dated May 2018 and therefore have not been highlighted as Scenic Resources.

There are thirteen publicly owned or privately owned but publicly accessible Conservation Lands parcels within 3 miles of Segment 1. Ten parcels are considered publically owned or publically accessible Scenic Resources in accordance with Natural Resources Protection Act, 38 M.R.S.A. §§ 480 A – Z, (Highlighted in **Bold**).



-  Four Scenic Resource parcels would have Project visibility
-  Two non Scenic Resource parcels would have project visibility.

Table 6-7. Conservation Lands within 3 miles of Segment 2

CONSERVATION LAND	OWNER HOLDER	LOCATION	DIST +/-	SIZE (ac)	ACCESS	PROJECT VISIBILITY*
Appalachian Trail Corridor (Tract 108-01 & 108-03)	NPS	Bald Mountain Twp, Caratunk	crosses	1,822, 1,302 +/- ac within 3 miles	Public	Yes, Views from the Appalachian Trail in three general areas: Pleasant Pond Mountain, existing transmission line crossings west, on, and east of Troutdale Road, and from Bald Mountain.
Caratunk E**	BPL	Caratunk, Bald Mountain T2 R3	0.2 mi	549	Public, but limited or no access	No

* Project Visibility verified in the field

** The Caratunk E parcel is a publically owned parcel with timber management as the dominant allocation. (Original Reservation), and is not an accessible recreation parcel.

There are two publicly owned o Conservation Lands within 3 miles of Segment 2. One parcel would be considered a Scenic Resource, highlighted in **Bold**.



-  One Scenic Resource/ Conservation Lands parcel would have Project visibility.

Table 6-11. Conservation Lands within 3 miles of Segment 3

CONSERVATION LAND	HOLDER	LOCATION	DIST +/-	SIZE (ac)	ACCESS	PROJECT VISIBILITY*
Tibbetts Pond	IFW	Bingham	0.8 mi	16.5	Public	No
Indian & Fowl Meadow Islands	SWT	Solon	1.5 mi	33.9	Private publicly accessible	No
Fahi Pond	WMA, IFW	Embden	700 ft	4 parcels, 337	Public	Not likely
Madison Easement	BPL	Madison	0.8 mi	6 parcels incl. Weston Island, 292	Public	No
Thompson & Dinsmore Island	SWT	Madison	1.1 mi	19.2	Private publicly accessible	Not likely
Sterry Hill	MFT	Starks	crosses	195	Restricted	Yes
Sunnyview	MFT	Farmington	1.8 mi	30.3	Restricted	Not likely
Clifford Woods	MWO	Farmington	1.0 mi	55.1	Public for certain uses	No
French Falls Recreation Area	AIT, BPL	Jay	1.3 mi	28	Public	No
Whistlestop Rail Trail Jay to Farmington	BPL	Farmington, Wilton, Jay	1.3 mi	145 mi, 116.2 miles within 3 miles	Public	No
Chesterville	WMA	Chesterville	1.7 mi	894, 708 within 3 miles	Public	No
Spruce Mountain	ALT, BPL	Jay	1.4 mi	157	Public	No
Meadowbrook / Sturtevant Farm Conservation Area	KLT	Fayette	2.6 mi	335, 118 within 3 miles	Private, publicly accessible	No
Tolla Walla	WMA, MIFW	Livermore	0.2 mi	515	Public	No
Nutting	MFT	Leeds	crosses	82	Restricted	Yes
Fish Farm	ALT	Leeds	1.1 mi	79	Restricted	No
River Rise Farm	ALT, BPL	Turner	1.0 mi	247	Restricted	No
Pleasant Pond	ALT	Turner	2.0 mi	220	Restricted	No
Brackett-Longley Rare Plant Preserve	KLT	Leeds	2.2 mi	46	Private publicly accessible	No
Androscoggin Riverlands State Park	BPL	Turner	crosses	2923	Public	Yes
Marden Chittick	ALT	Greene	0.1 mi	195	Restricted	No
Hooper Pond	ALT, IFW	Greene	1.6 mi	178	Private publicly accessible	No
Captain Harris	ALT	Greene	2.8 mi	301, 34 within 3 miles	Private Public allowed	No
Sunnyview	MFT	Farmington	1.8 mi	30.3	Restricted	Not likely

* Project Visibility verified in the field

There are a total of 24 Conservation Lands within 3 miles of Segment 3. Sixteen are publicly owned or publicly accessible and are considered Scenic Resources (**highlighted in Bold**).

 Of the 16, the only Scenic Resource with Project visibility is the Androscoggin Riverlands State Park, within the existing transmission line corridor.


 Two non Scenic Resource parcels would have project visibility.

Table 6-15. Conservation Lands within 3 miles of Segment 4

CONSERVATION LAND	HOLDER	LOCATION	DIST +/-	SIZE (ac)	ACCESS	PROJECT VISIBILITY*
Thorncrag Bird Sanctuary	SBC	Lewiston	730 ft	366	Private, publicly accessible	No
Garcelon Bog	ALT	Lewiston	1.5 mi	108	Private, publicly accessible	No
No Name Pond	ALT	Lewiston	0.6 mi	34	Restricted	No
Packard Farm	ALT	Lisbon	1.0 mi	194	Restricted	No
Packard-Littlefield Farm	ALT	Lisbon	1.5 mi	193	Restricted	No
Breton Preserve	ALT	Lisbon	1.6 mi	103	Private, publicly accessible	No
Durham Riverpark	ALT	Durham	2.5 mi	12.2	Private, publicly accessible	No
Davis Farm	RRCT, DA	Durham	1.7 mi	66	Restricted	No
Runaround Pond State Park	BPL	Durham	0.9 mi	129	Public	No
Pisgah Hill Preserve	RRCT, BPL	New Gloucester	1.0 mi	117	Public	No
Bradbury-Pineland Corridor	BPL	Pownal	0.9 mi	246	Public	No
Deerfield Pines Easements	RRCT	Pownal	0.5 mi	41	Private	No
Verrill Preserve	RRCT	Pownal	0.8 mi	17	Private	No
Snowfields Easement	RRCT	Pownal	1.1 mi	101	Private	No
Whitney Easement	RRCT	Pownal	2.0 mi	93	Private	No
Sweetser-Adcock Preserve	RRCT	Pownal	2.4 mi	14	Private	No
Crain-Lawrence Easement	RRCT	Pownal	1.9 mi	47	Private	No
Knight Farm Easement	RRCT	Pownal	2.9 mi	16.5	Private	No
Bradbury Mountain State Park	BPL	Pownal	1.7 mi	705	Public	No
Graham	RRCT	New Gloucester	1.5 mi	47	Private	No

* Project Visibility verified in the field

There are a total of 20 Conservation Lands within 3 miles of Segment 4. Eight are publicly owned or publicly accessible and are considered Scenic Resources (**highlighted in Bold.**) There would be no Project visibility from any of the Scenic Resource/Conservation Lands in Segment 4.

Table 6-18. Conservation Lands within 3 miles of Segment 5

CONSERVATION LAND	HOLDER	LOCATION	DIST +/-	SIZE (ac)	ACCESS	PROJECT VISIBILITY*
Savade Pond Boat Access	IFW	Windsor	1.5 mi	2 parcels, 71	Public	No
Alonzo H. Garcelon	WMA, IFW	Windsor	2.1 mi	2,300, 700 within 3 miles	Public	No
Paradise Green	Private	Whitefield	1.5 mi	345	Restricted	No
Haines	Private	Whitefield	0.2 mi	88	Private	No
Whitefield Salmon Preserve	Private	Whitefield	1.0	32	Public access allowed	No
Crowe Rope	IFW	Whitefield	1.0 mi	57	Private, possible access	No
Happy Farm	Private	Whitefield	1.0 mi	64	Restricted	No
Uncas	MFT	Whitefield	1.5 mi	57	Restricted	Not likely
Hidden Valley Farm	MFT	Whitefield, Alna	1.5 mi	529	Restricted	No
Heart of the Watershed, Barth Parcels	Private	Alna	1.4 mi	194	Public	No
River Glen	Private	Whitefield	0.7 mi	26	Restricted	No
Holy Apostles	Private	Whitefield	0.4 mi	20	Restricted	No
Earle R. Kelly (Dresden Bog)	WMA, IFW	Alna, Dresden	1.0 mi	853	Public	No
McCullough	Private	Alna	1.3 mi	37	Private, allowed for some uses	No
Walker	Private	Alna	1.4 mi	91	Restricted	No
Bass Falls Preserve	Private	Alna	1.7 mi	31	Public access allowed	No
Fossell	Private	Alna	1.8 mi	4.3	Private, allowed for some uses	No
Wood	Private	Alna	2.2 mi	10.6	Restricted	No
Philbrick	Private	Alna	1.6 mi	60	Restricted	No
Biddle Preserve	Private	Alna	2.0 mi	16	Public access allowed	No
Brun Life Estate	Private	Wiscasset	1.4 mi	11.5	Private, allowed for some uses	No
Clark's Point	MCHT	Wiscasset	2.2 mi	83	Private, no public access	No
Sortwell Memorial Forest	NEFF	Wiscasset	0.6 mi	96	Public access allowed	No
Eaton Farm	CF	Woolwich	0.2 mi	198	Private, allowed for some uses	No
Oak Island	IFW	Woolwich	2.1 mi	71	Possible access	No
Ovens Mouth West Preserve	BRLT, MCHT	Boothbay	2.9 mi	49	Private, allowed for general uses	No
Fowle's Cove	MCHT	Westport Island	1.7 mi	56	Private, no public access	No

* Project Visibility verified in the field

There are 27 Conservation Lands within 3 miles of Segment 5. Eight are publicly owned or publicly accessible and are considered Scenic Resources (**highlighted in Bold.**) There would be no Project visibility from any of the Scenic Resources/Conservation Lands in Segment 5.