

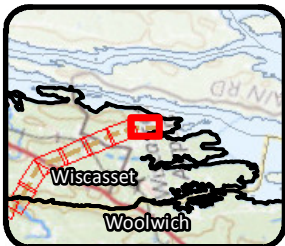
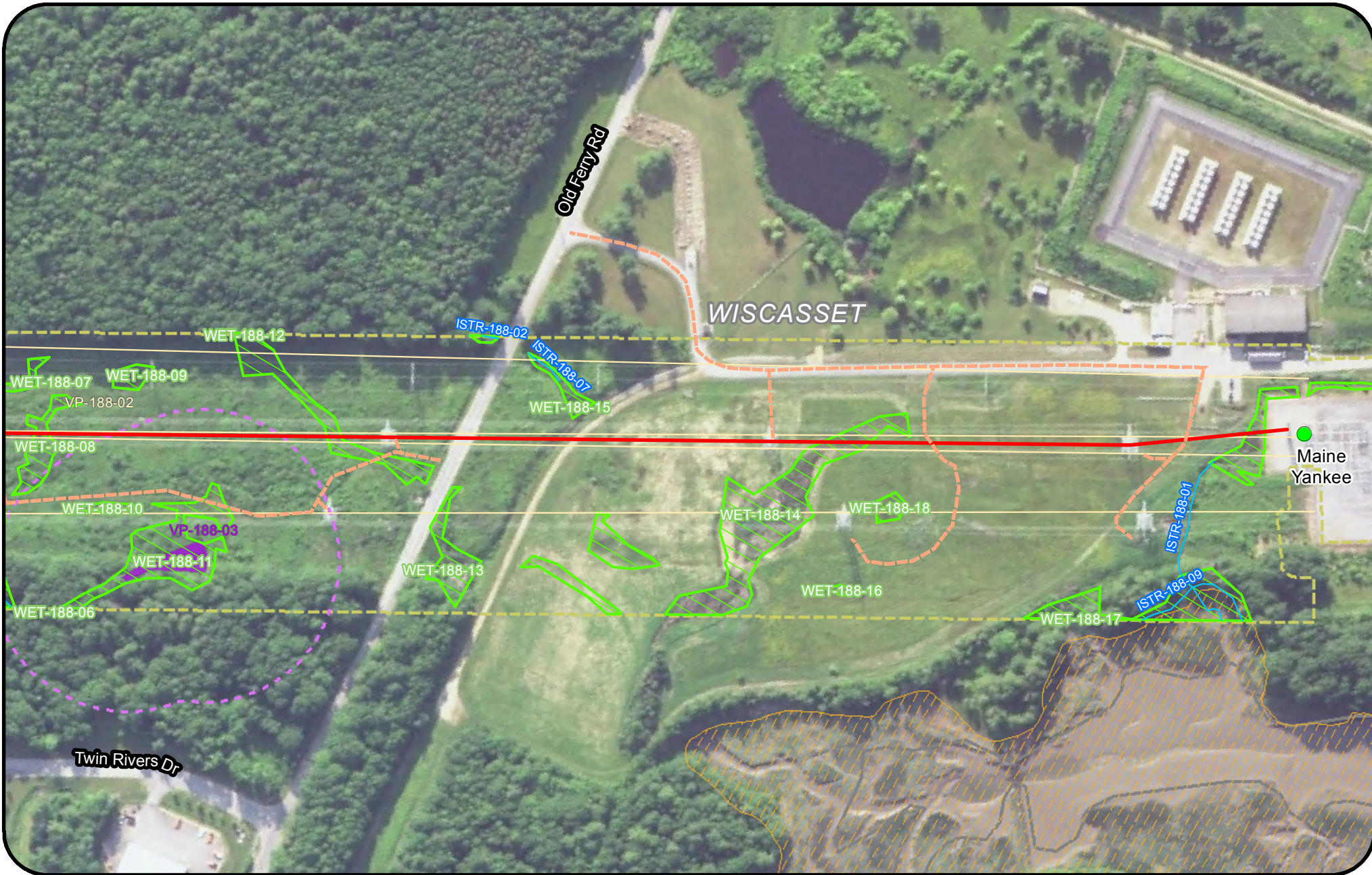
**Legend**

- Project Centerline
- Map Pages
- Substation

10,000  
— Feet

**New England Clean Energy Connect**  
Natural Resource Maps  
Segment 5  
Overview





Legend			
Clearing Limits	Proposed Structure	Rare Plant (Point)	Tidal Waterfowl Wading Bird Habitat (TWWH)
CMP Ownership / Easement Extent	Existing Structure	SVP/ PSVP	Waterfowl Wading Habitat (IWWH)
Town Boundary	Existing Substation	USACE Vernal Pool	SVP and PSVP Buffer (250')
Project Centerline	Proposed Converter Station	T and E Species	Substation Limit of Disturbance
Existing Transmission Line	Stream	Bald Eagle Nest	
Proposed Access Road	Wetland	Deer Wintering Area (DWA)	
	Rare Plant (Polygon)		

**New England Clean Energy Connect**  
 Natural Resource Maps  
 Segment 5  
 250  
 Feet

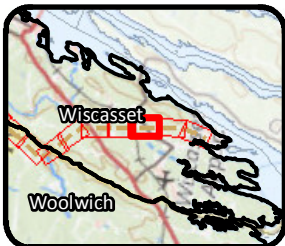
**CENTRAL MAINE POWER**



Legend			
Clearing Limits	Proposed Structure	Rare Plant (Point)	Tidal Waterfowl Wading Bird Habitat (TWWH)
CMP Ownership / Easement Extent	Existing Structure	SVP/ PSVP	Waterfowl Wading Habitat (IWWH)
Town Boundary	Existing Substation	USACE Vernal Pool	SVP and PSVP Buffer (250')
Project Centerline	Proposed Converter Station	T and E Species	Substation Limit of Disturbance
Existing Transmission Line	Stream	Bald Eagle Nest	
Proposed Access Road	Wetland	Deer Wintering Area (DWA)	
	Rare Plant (Polygon)		

**New England Clean Energy Connect**  
 Natural Resource Maps  
 Segment 5  
 250  
 Feet

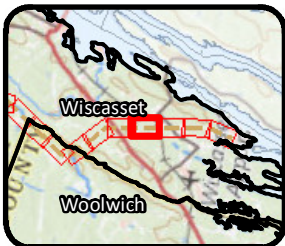
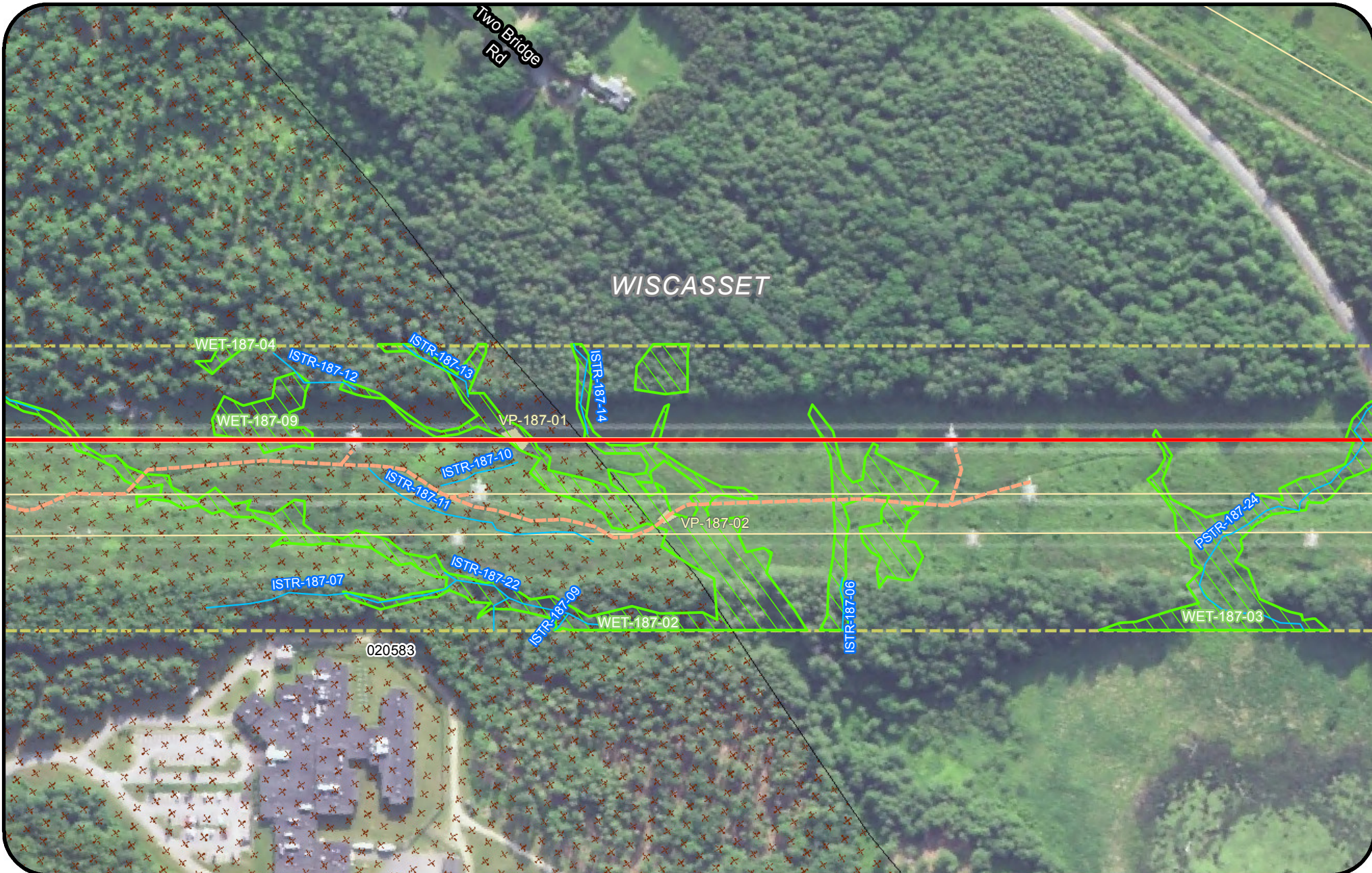
**CENTRAL MAINE POWER**



Legend			
Clearing Limits	Proposed Structure	Rare Plant (Point)	Tidal Waterfowl Wading Bird Habitat (TWWH)
CMP Ownership / Easement Extent	Existing Structure	SVP/ PSVP	Waterfowl Wading Habitat (IWWH)
Town Boundary	Existing Substation	USACE Vernal Pool	SVP and PSVP Buffer (250')
Project Centerline	Proposed Converter Station	T and E Species	Substation Limit of Disturbance
Existing Transmission Line	Stream	Bald Eagle Nest	
Proposed Access Road	Wetland	Deer Wintering Area (DWA)	
	Rare Plant (Polygon)		

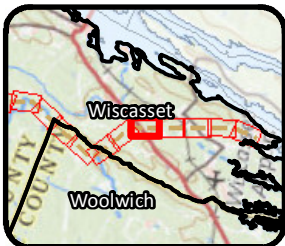
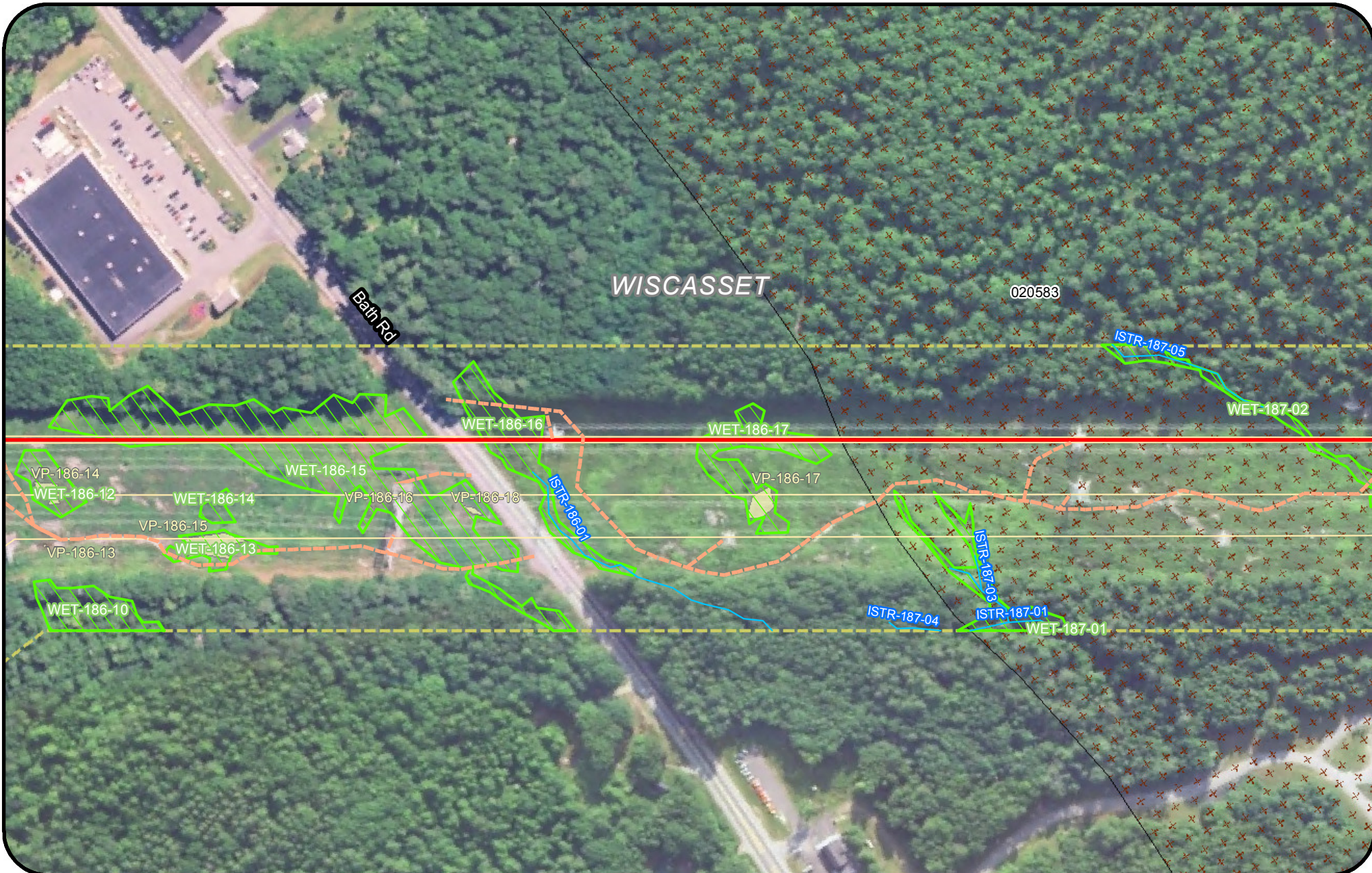
**New England Clean Energy Connect**  
 Natural Resource Maps  
 Segment 5  
 250  
 Feet

**CENTRAL MAINE POWER**



Legend			
Clearing Limits	Proposed Structure	Rare Plant (Point)	Tidal Waterfowl Wading Bird Habitat (TWWH)
CMP Ownership / Easement Extent	Existing Structure	SVP/ PSVP	Waterfowl Wading Habitat (IWWH)
Town Boundary	Existing Substation	USACE Vernal Pool	SVP and PSVP Buffer (250')
Project Centerline	Proposed Converter Station	T and E Species	Substation Limit of Disturbance
Existing Transmission Line	Stream	Bald Eagle Nest	
Proposed Access Road	Wetland	Deer Wintering Area (DWA)	
	Rare Plant (Polygon)		

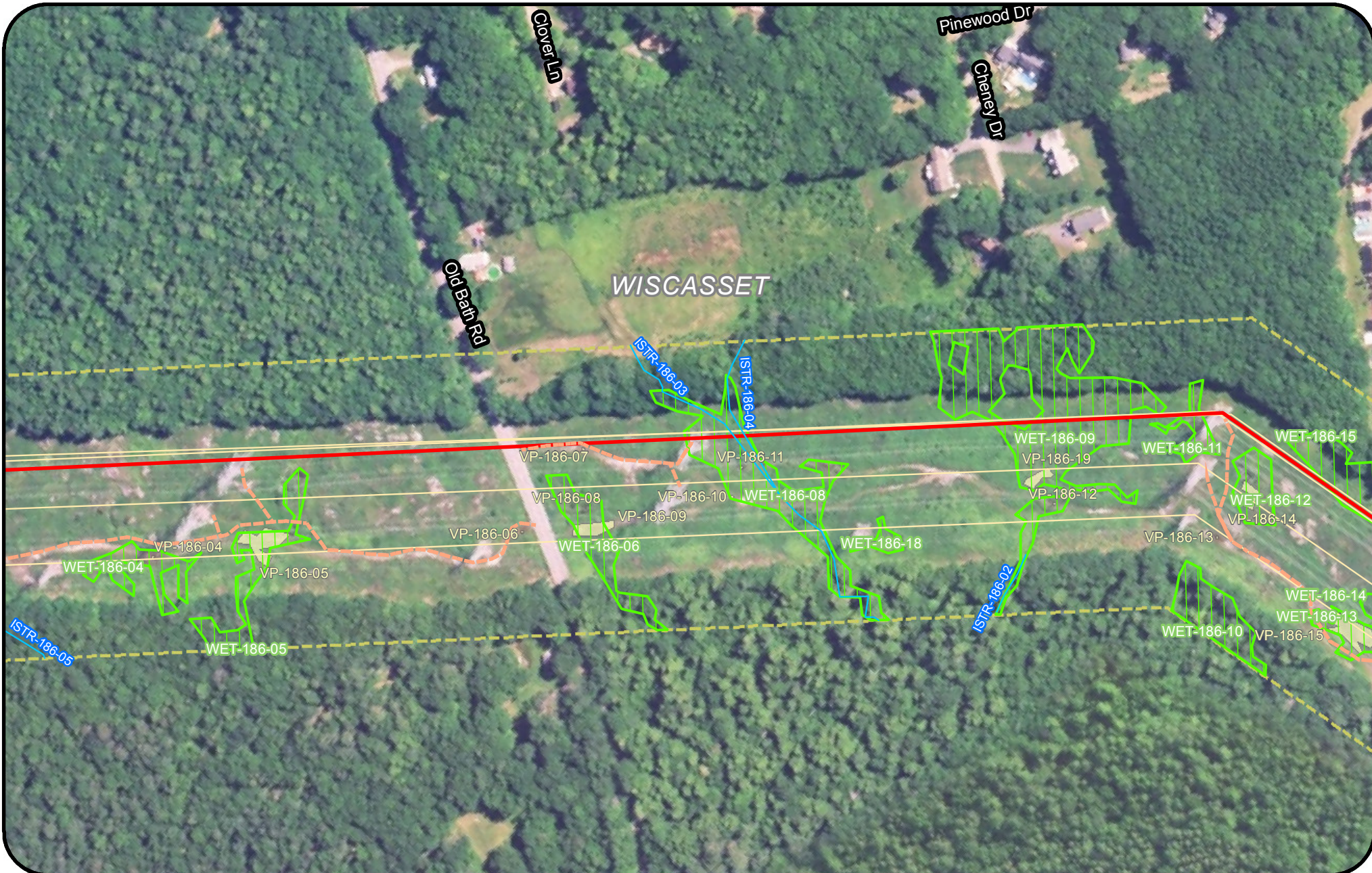
**New England Clean Energy Connect**  
 Natural Resource Maps  
 Segment 5  
 250  
 Feet



Legend			
Clearing Limits	Proposed Structure	Rare Plant (Point)	Tidal Waterfowl Wading Bird Habitat (TWWH)
CMP Ownership / Easement Extent	Existing Structure	SVP/ PSVP	Waterfowl Wading Habitat (IWWH)
Town Boundary	Existing Substation	USACE Vernal Pool	SVP and PSVP Buffer (250')
Project Centerline	Proposed Converter Station	T and E Species	Substation Limit of Disturbance
Existing Transmission Line	Stream	Bald Eagle Nest	
Proposed Access Road	Wetland	Deer Wintering Area (DWA)	
	Rare Plant (Polygon)		

**New England Clean Energy Connect**  
 Natural Resource Maps  
 Segment 5  
 250  
 Feet

**CENTRAL MAINE POWER**

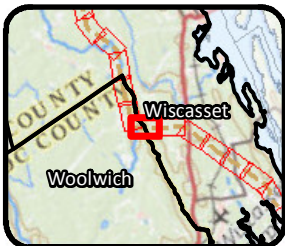
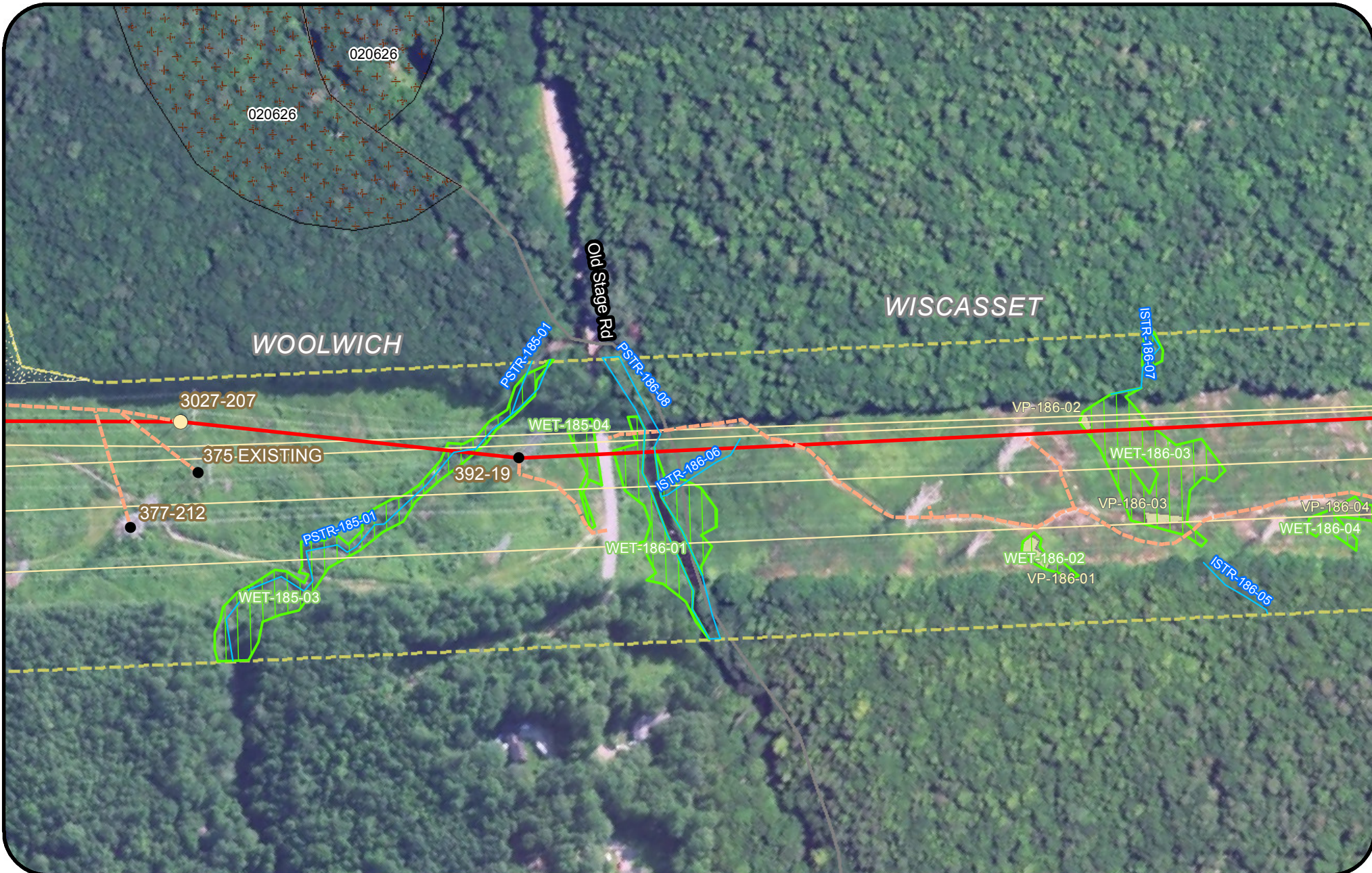


**Legend**

Clearing Limits	Proposed Structure	Rare Plant (Point)	Tidal Waterfowl Wading Bird Habitat (TWWH)
CMP Ownership / Easement Extent	Existing Structure	SVP/ PSVP	Waterfowl Wading Habitat (IWWH)
Town Boundary	Existing Substation	USACE Vernal Pool	SVP and PSVP Buffer (250')
Project Centerline	Proposed Converter Station	T and E Species	Substation Limit of Disturbance
Existing Transmission Line	Stream	Bald Eagle Nest	
Proposed Access Road	Wetland	Deer Wintering Area (DWA)	
	Rare Plant (Polygon)		

**New England Clean Energy Connect**  
 Natural Resource Maps  
 Segment 5  
 250  
 Feet



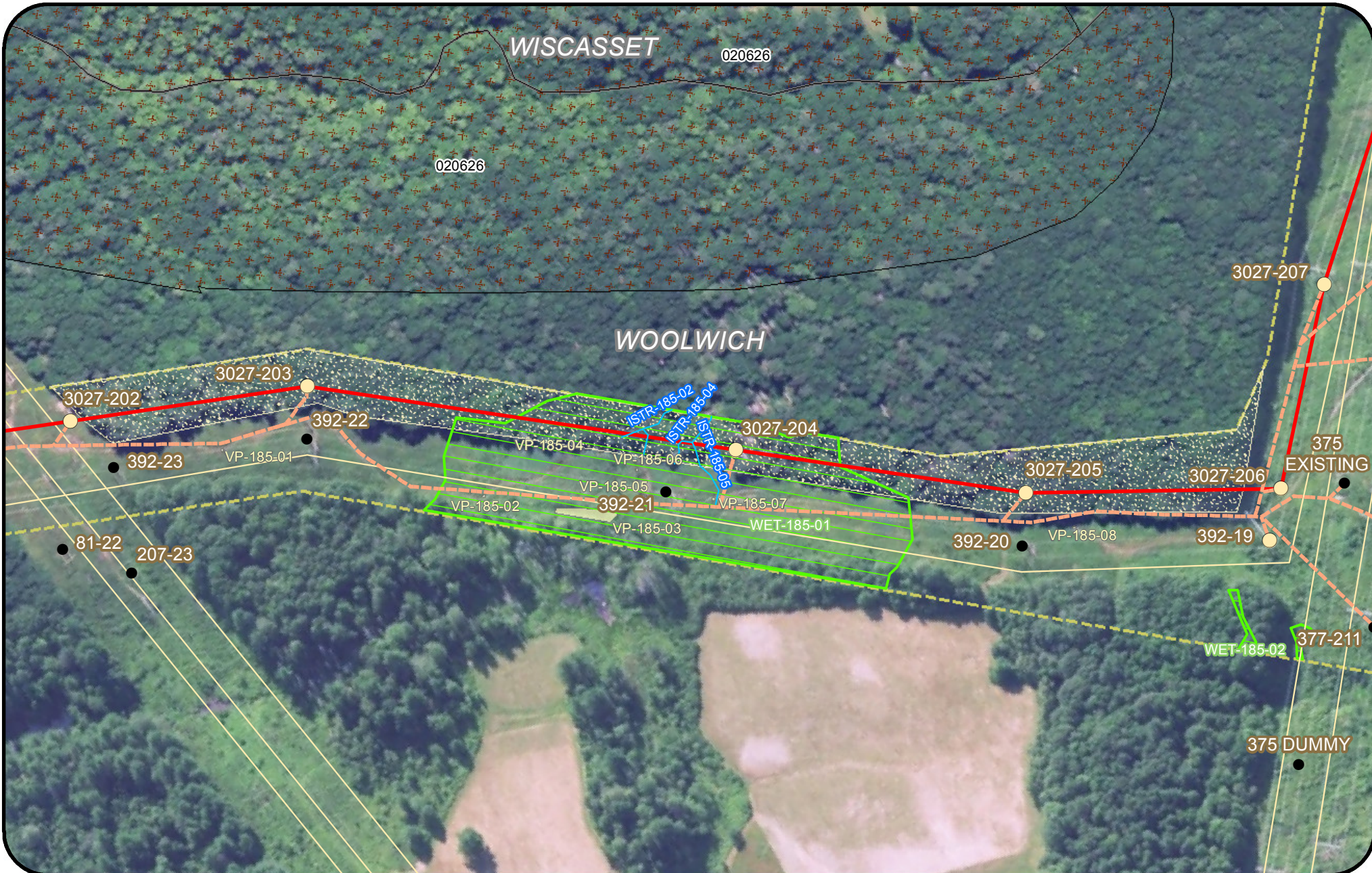


Legend			
	Proposed Structure		
	Existing Structure		
	Existing Substation		
	Proposed Converter Station		
	Stream		
	Wetland		
	Rare Plant (Polygon)		

**New England Clean Energy Connect**  
 Natural Resource Maps  
 Segment 5  
 250  
 Feet

**CENTRAL MAINE POWER**





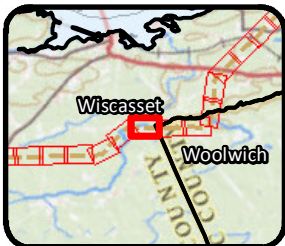
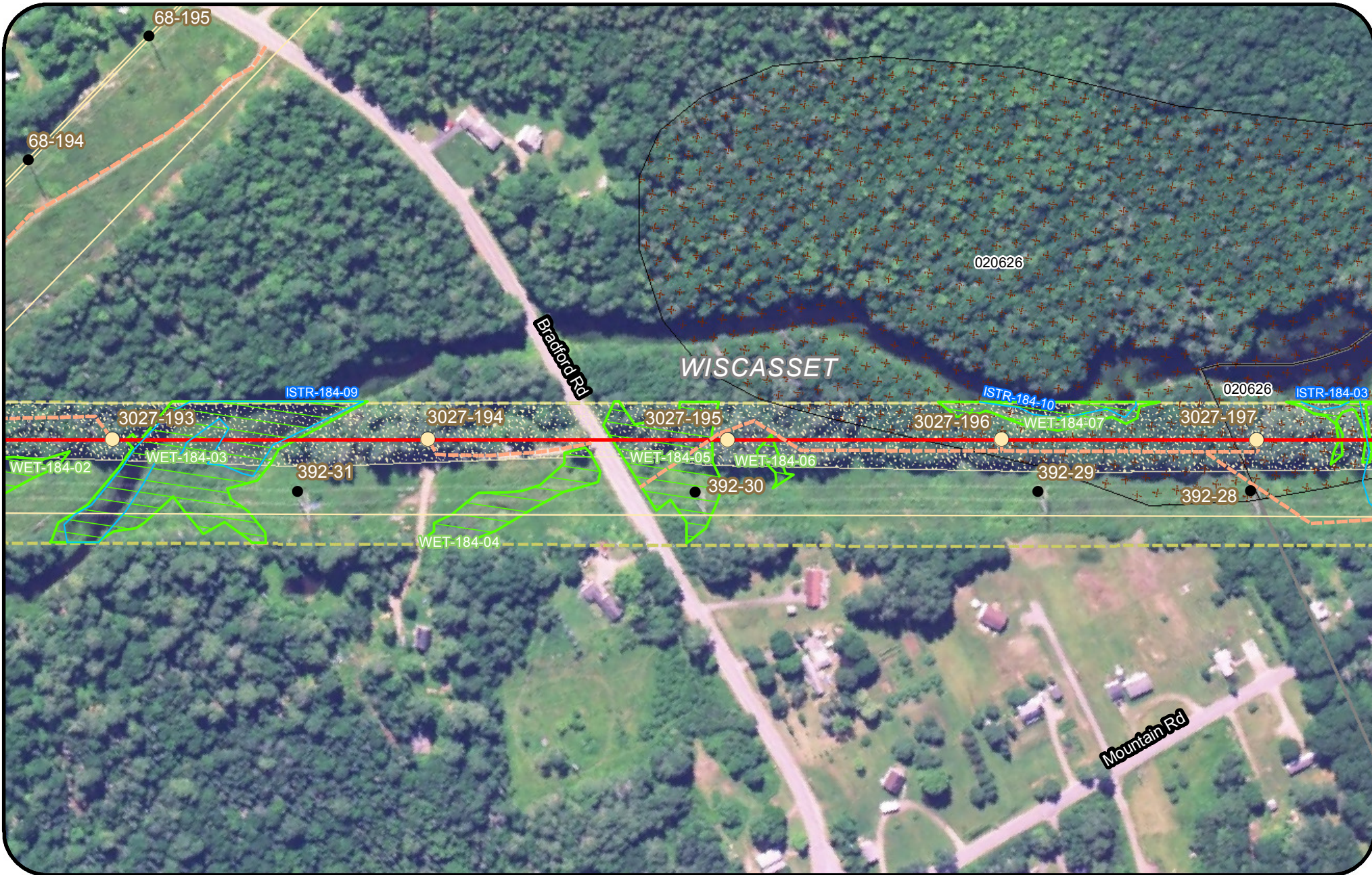
Legend			
	Proposed Structure		
	Existing Structure		
	Existing Substation		
	Proposed Converter Station		
	Stream		
	Wetland		
	Rare Plant (Polygon)		

**New England Clean Energy Connect**  
 Natural Resource Maps  
 Segment 5  
 250  
 Feet



Legend			
	Clearing Limits		Proposed Structure
	CMP Ownership / Easement Extent		Existing Structure
	Town Boundary		Existing Substation
	Project Centerline		Proposed Converter Station
	Existing Transmission Line		Stream
	Proposed Access Road		Wetland
	Rare Plant (Point)		Rare Plant (Polygon)
	SVP/ PSVP		USACE Vernal Pool
	T and E Species		Bald Eagle Nest
	Tidal Waterfowl Wading Bird Habitat (TWWH)		Deer Wintering Area (DWA)
	Waterfowl Wading Habitat (IWWH)		Substation Limit of Disturbance
	SVP and PSVP Buffer (250')		

**New England Clean Energy Connect**  
 Natural Resource Maps  
 Segment 5  
 250  
 Feet



Legend			
	Clearing Limits		Proposed Structure
	CMP Ownership / Easement Extent		Existing Structure
	Town Boundary		Existing Substation
	Project Centerline		Proposed Converter Station
	Existing Transmission Line		Stream
	Proposed Access Road		Wetland
	Rare Plant (Point)		Rare Plant (Polygon)
	SVP/ PSVP		USACE Vernal Pool
	T and E Species		Bald Eagle Nest
	Deer Wintering Area (DWA)		Tidal Waterfowl Wading Bird Habitat (TWWH)
	Waterfowl Wading Habitat (IWWH)		SVP and PSVP Buffer (250')
	Substation Limit of Disturbance		

**New England Clean Energy Connect**  
 Natural Resource Maps  
 Segment 5  
 250  
 Feet

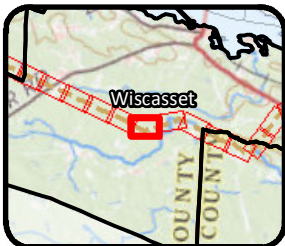
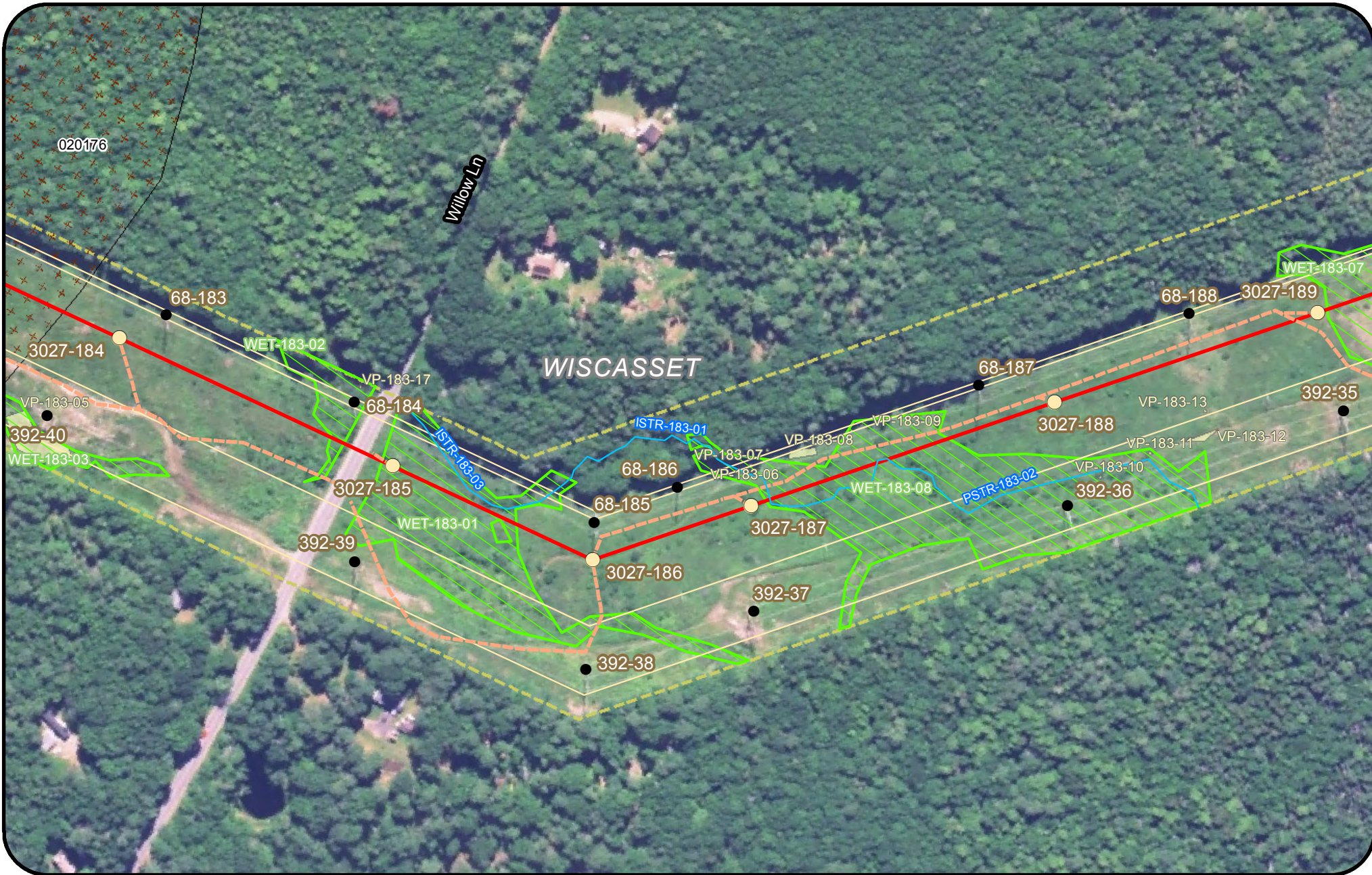
**CENTRAL MAINE POWER**



Legend			
	Clearing Limits		Proposed Structure
	CMP Ownership / Easement Extent		Existing Structure
	Town Boundary		Existing Substation
	Project Centerline		Proposed Converter Station
	Existing Transmission Line		Stream
	Proposed Access Road		Wetland
	Rare Plant (Point)		Rare Plant (Polygon)
	SVP/ PSVP		USACE Vernal Pool
	T and E Species		Bald Eagle Nest
	Deer Wintering Area (DWA)		Tidal Waterfowl Wading Bird Habitat (TWWH)
	Waterfowl Wading Habitat (IWWH)		SVP and PSVP Buffer (250')
	Substation Limit of Disturbance		

**New England Clean Energy Connect**  
 Natural Resource Maps  
 Segment 5  
 250  
 Feet

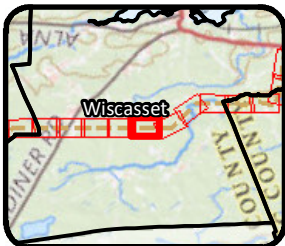
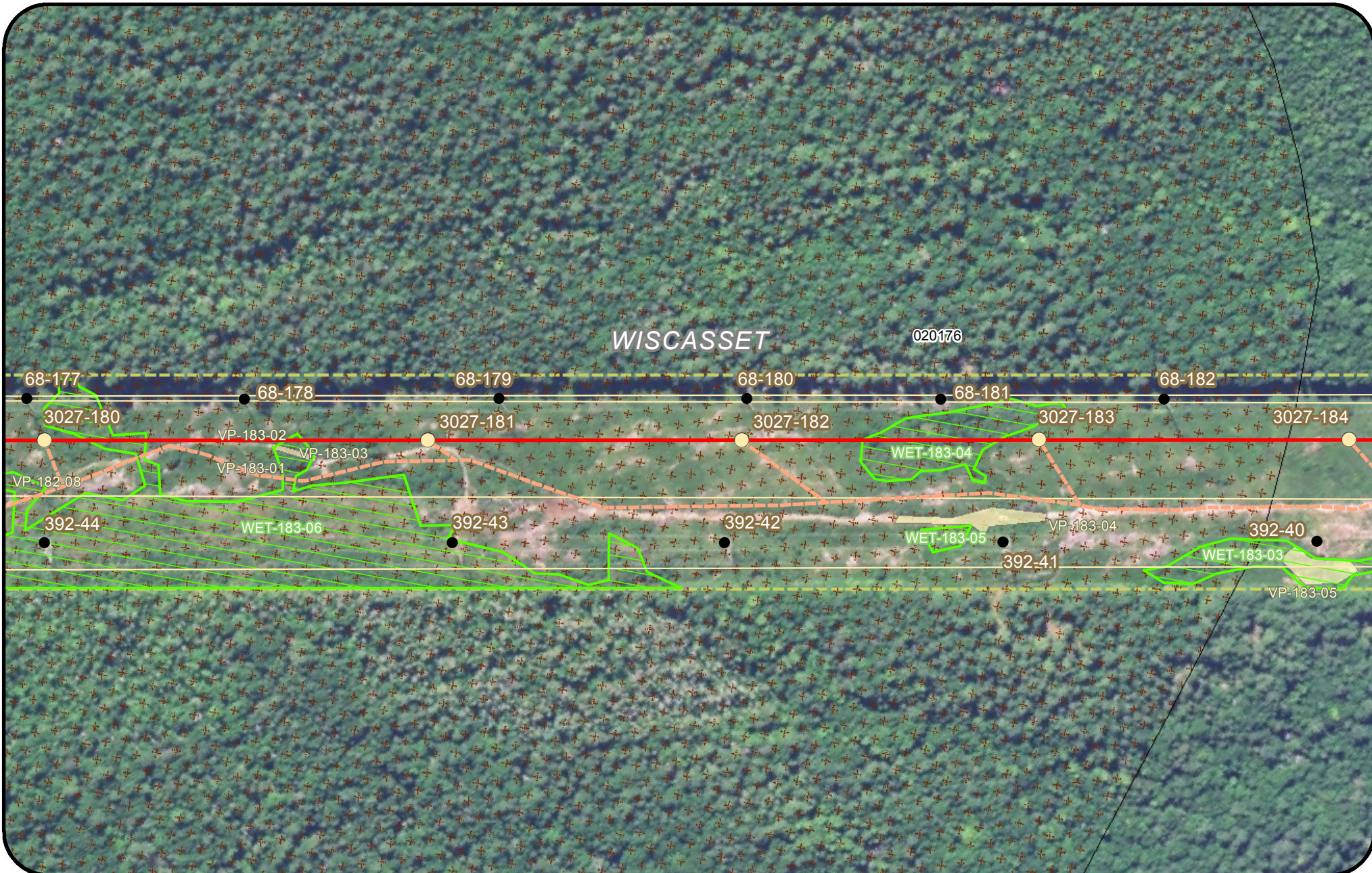
**CENTRAL MAINE POWER**



Legend			
	Clearing Limits		Proposed Structure
	CMP Ownership / Easement Extent		Existing Structure
	Town Boundary		Proposed Converter Station
	Project Centerline		Stream
	Existing Transmission Line		Wetland
	Proposed Access Road		Rare Plant (Polygon)
	Rare Plant (Point)		SVP/ PSVP
	USACE Vernal Pool		T and E Species
	Tidal Waterfowl Wading Bird Habitat (TWWH)		Bald Eagle Nest
	Waterfowl Wading Habitat (IWWH)		Deer Wintering Area (DWA)
	SVP and PSVP Buffer (250')		
	Substation Limit of Disturbance		

**New England Clean Energy Connect**  
 Natural Resource Maps  
 Segment 5  
 250  
 Feet

**CENTRAL MAINE POWER**



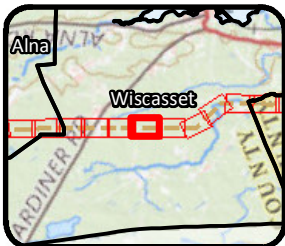
Legend			
Clearing Limits	Proposed Structure	Rare Plant (Point)	Tidal Waterfowl Wading Bird Habitat (TWWH)
CMP Ownership / Easement Extent	Existing Structure	SVP/ PSVP	Waterfowl Wading Habitat (IWWH)
Town Boundary	Existing Substation	USACE Vernal Pool	SVP and PSVP Buffer (250')
Project Centerline	Proposed Converter Station	T and E Species	Substation Limit of Disturbance
Existing Transmission Line	Stream	Bald Eagle Nest	
Proposed Access Road	Wetland	Deer Wintering Area (DWA)	
	Rare Plant (Polygon)		

**New England  
Clean Energy  
Connect**

Natural Resource Maps  
Segment 5  
250

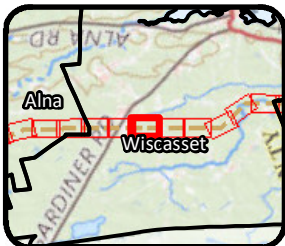
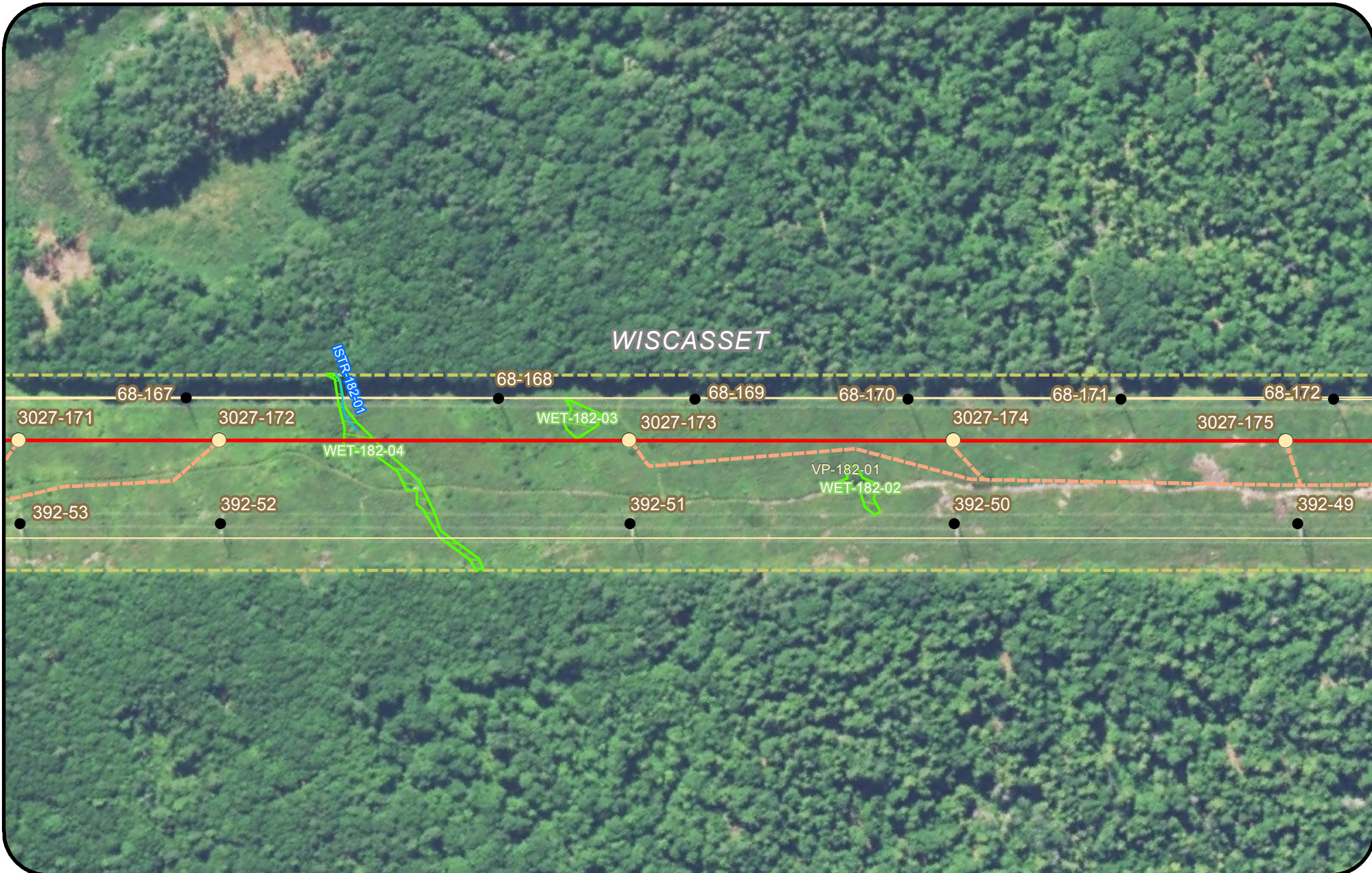
250 Feet

**CENTRAL MAINE  
POWER**



Legend			
Clearing Limits	Proposed Structure	Rare Plant (Point)	Tidal Waterfowl Wading Bird Habitat (TWWH)
CMP Ownership / Easement Extent	Existing Structure	SVP/ PSVP	Waterfowl Wading Habitat (IWWH)
Town Boundary	Existing Substation	USACE Vernal Pool	SVP and PSVP Buffer (250')
Project Centerline	Proposed Converter Station	T and E Species	Substation Limit of Disturbance
Existing Transmission Line	Stream	Bald Eagle Nest	
Proposed Access Road	Wetland	Deer Wintering Area (DWA)	
	Rare Plant (Polygon)		

**New England Clean Energy Connect**  
 Natural Resource Maps  
 Segment 5  
 250  
 Feet



Legend			
Clearing Limits	Proposed Structure	Rare Plant (Point)	Tidal Waterfowl Wading Bird Habitat (TWWH)
CMP Ownership / Easement Extent	Existing Structure	SVP/ PSVP	Waterfowl Wading Habitat (IWWH)
Town Boundary	Existing Substation	USACE Vernal Pool	SVP and PSVP Buffer (250')
Project Centerline	Proposed Converter Station	T and E Species	Substation Limit of Disturbance
Existing Transmission Line	Stream	Bald Eagle Nest	
Proposed Access Road	Wetland	Deer Wintering Area (DWA)	
	Rare Plant (Polygon)		

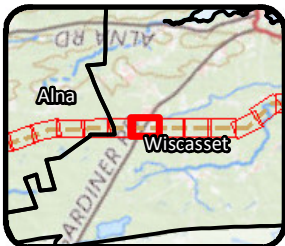
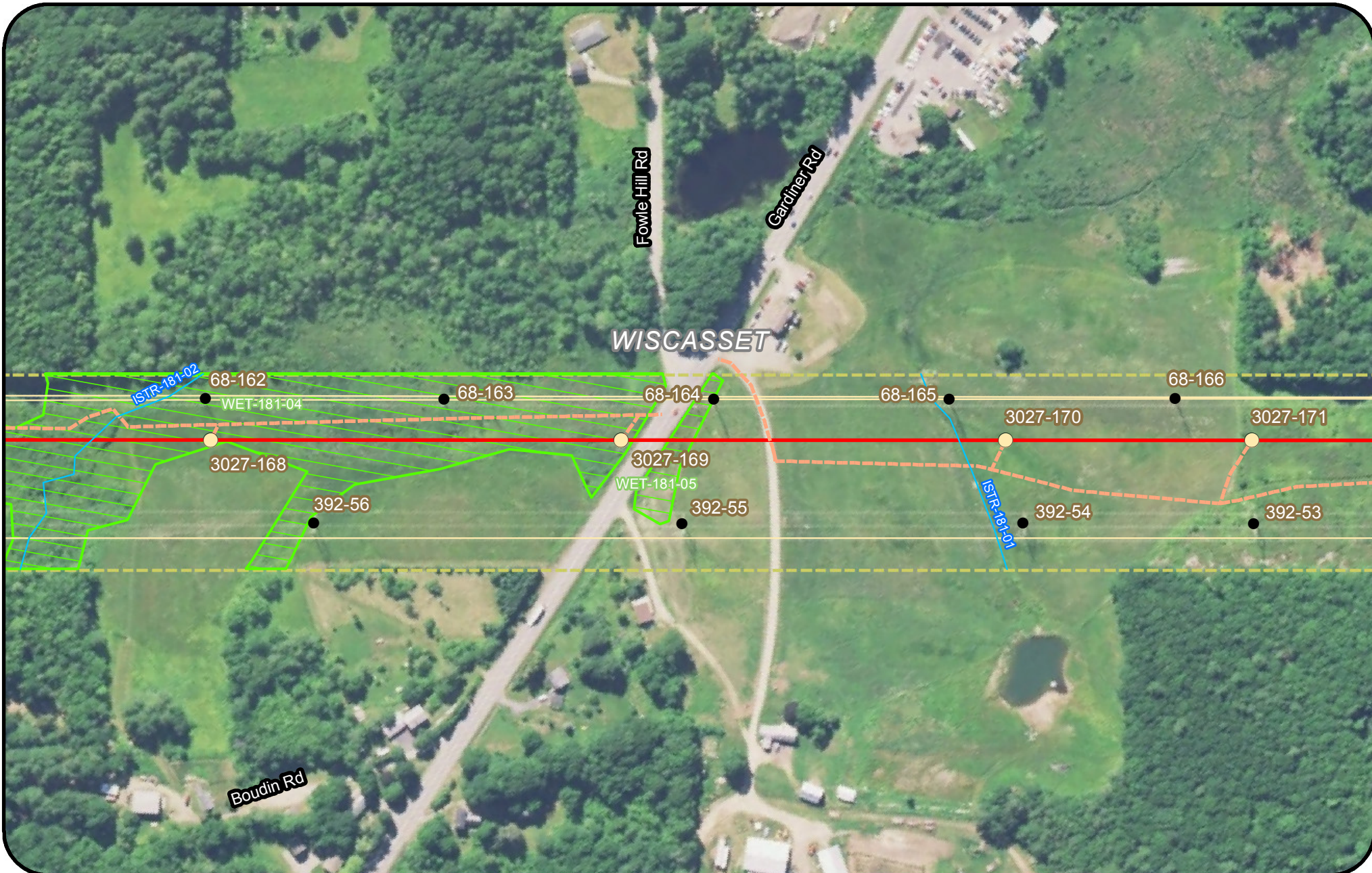
**New England  
Clean Energy  
Connect**

Natural Resource Maps  
Segment 5  
250

250 Feet

**CENTRAL MAINE  
POWER**



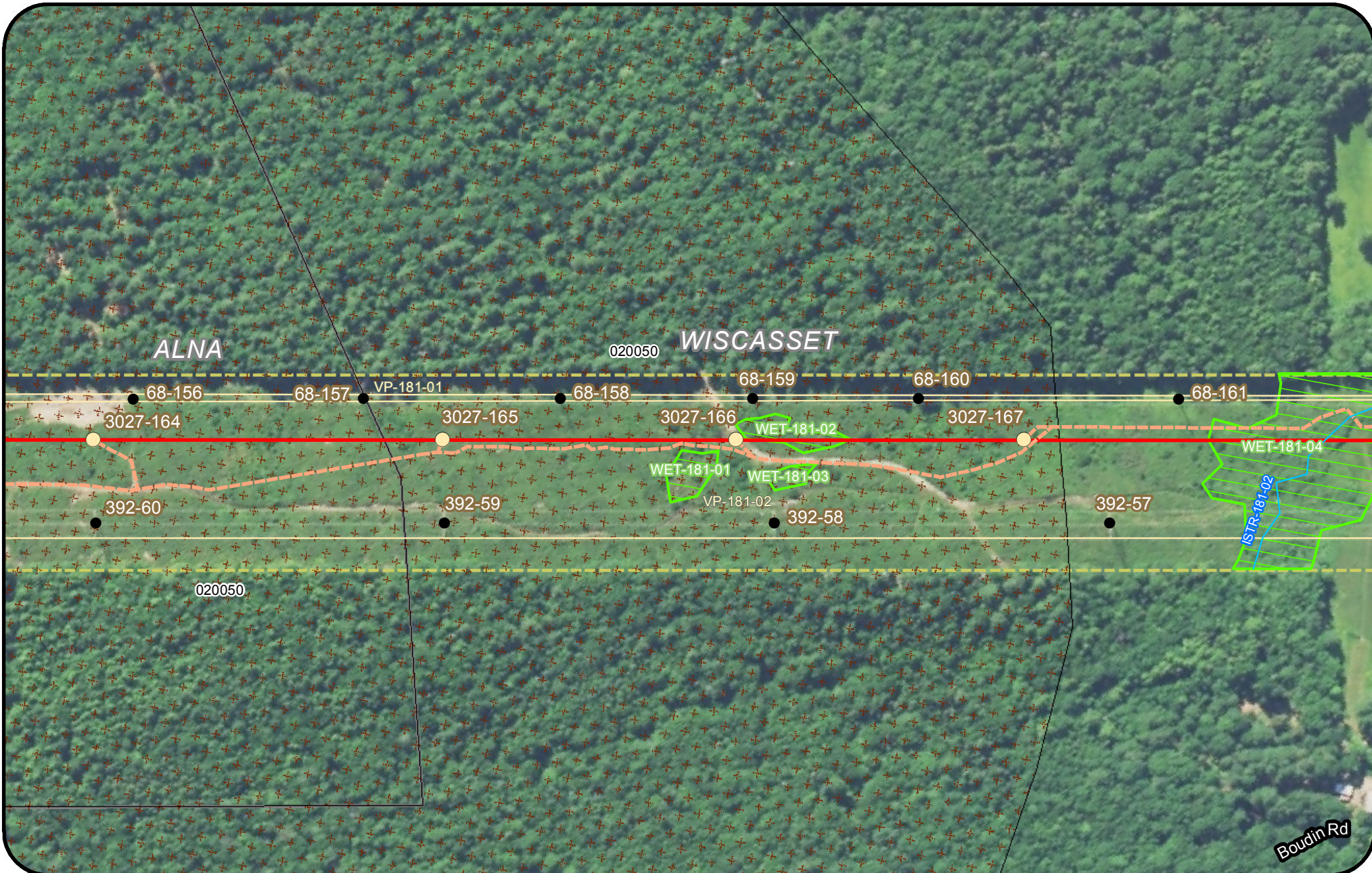


Legend			
Clearing Limits	Proposed Structure	Rare Plant (Point)	Tidal Waterfowl Wading Bird Habitat (TWWH)
CMP Ownership / Easement Extent	Existing Structure	SVP/ PSVP	Waterfowl Wading Habitat (IWWH)
Town Boundary	Existing Substation	USACE Vernal Pool	SVP and PSVP Buffer (250')
Project Centerline	Proposed Converter Station	T and E Species	Substation Limit of Disturbance
Existing Transmission Line	Stream	Bald Eagle Nest	
Proposed Access Road	Wetland	Deer Wintering Area (DWA)	
	Rare Plant (Polygon)		

**New England  
Clean Energy  
Connect**

Natural Resource Maps  
Segment 5  
250

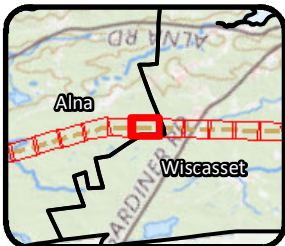




**Legend**

Clearing Limits	Proposed Structure	Rare Plant (Point)	Tidal Waterfowl Wading Bird Habitat (TWWH)
CMP Ownership / Easement Extent	Existing Structure	SVP/ PSVP	Waterfowl Wading Habitat (IWWH)
Town Boundary	Existing Substation	USACE Vernal Pool	SVP and PSVP Buffer (250')
Project Centerline	Proposed Converter Station	T and E Species	Substation Limit of Disturbance
Existing Transmission Line	Stream	Bald Eagle Nest	
Proposed Access Road	Wetland	Deer Wintering Area (DWA)	
	Rare Plant (Polygon)		

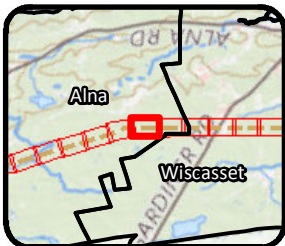
**New England Clean Energy Connect**  
 Natural Resource Maps  
 Segment 5  
 250  
 Feet



- Legend**
- |                                 |                            |                           |  |
|---------------------------------|----------------------------|---------------------------|--|
| Clearing Limits                 | Proposed Structure         | Rare Plant (Point)        | Tidal Waterfowl Wading Bird Habitat (TWWH) |
| CMP Ownership / Easement Extent | Existing Structure         | SVP/ PSVP                 | Waterfowl Wading Habitat (IWWH)            |
| Town Boundary                   | Existing Substation        | USACE Vernal Pool         | SVP and PSVP Buffer (250')                 |
| Project Centerline              | Proposed Converter Station | T and E Species           | Substation Limit of Disturbance            |
| Existing Transmission Line      | Stream                     | Bald Eagle Nest           |  |
| Proposed Access Road            | Wetland                    | Deer Wintering Area (DWA) |  |
|                                 | Rare Plant (Polygon)       |                           |  |

**New England Clean Energy Connect**  
 Natural Resource Maps  
 Segment 5  
 250  
 Feet

**CENTRAL MAINE POWER**

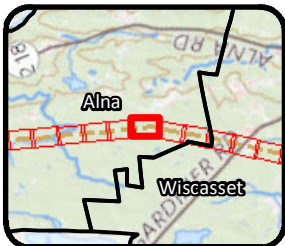


**Legend**

Clearing Limits	Proposed Structure	Rare Plant (Point)	Tidal Waterfowl Wading Bird Habitat (TWWH)
CMP Ownership / Easement Extent	Existing Structure	SVP/ PSVP	Waterfowl Wading Habitat (IWWH)
Town Boundary	Existing Substation	USACE Vernal Pool	SVP and PSVP Buffer (250')
Project Centerline	Proposed Converter Station	T and E Species	Substation Limit of Disturbance
Existing Transmission Line	Stream	Bald Eagle Nest	
Proposed Access Road	Wetland	Deer Wintering Area (DWA)	
	Rare Plant (Polygon)		

**New England  
Clean Energy  
Connect**  
Natural Resource Maps  
Segment 5  
250  
Feet

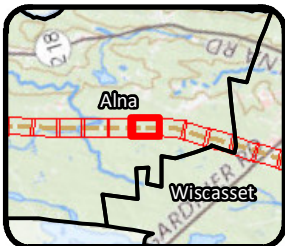
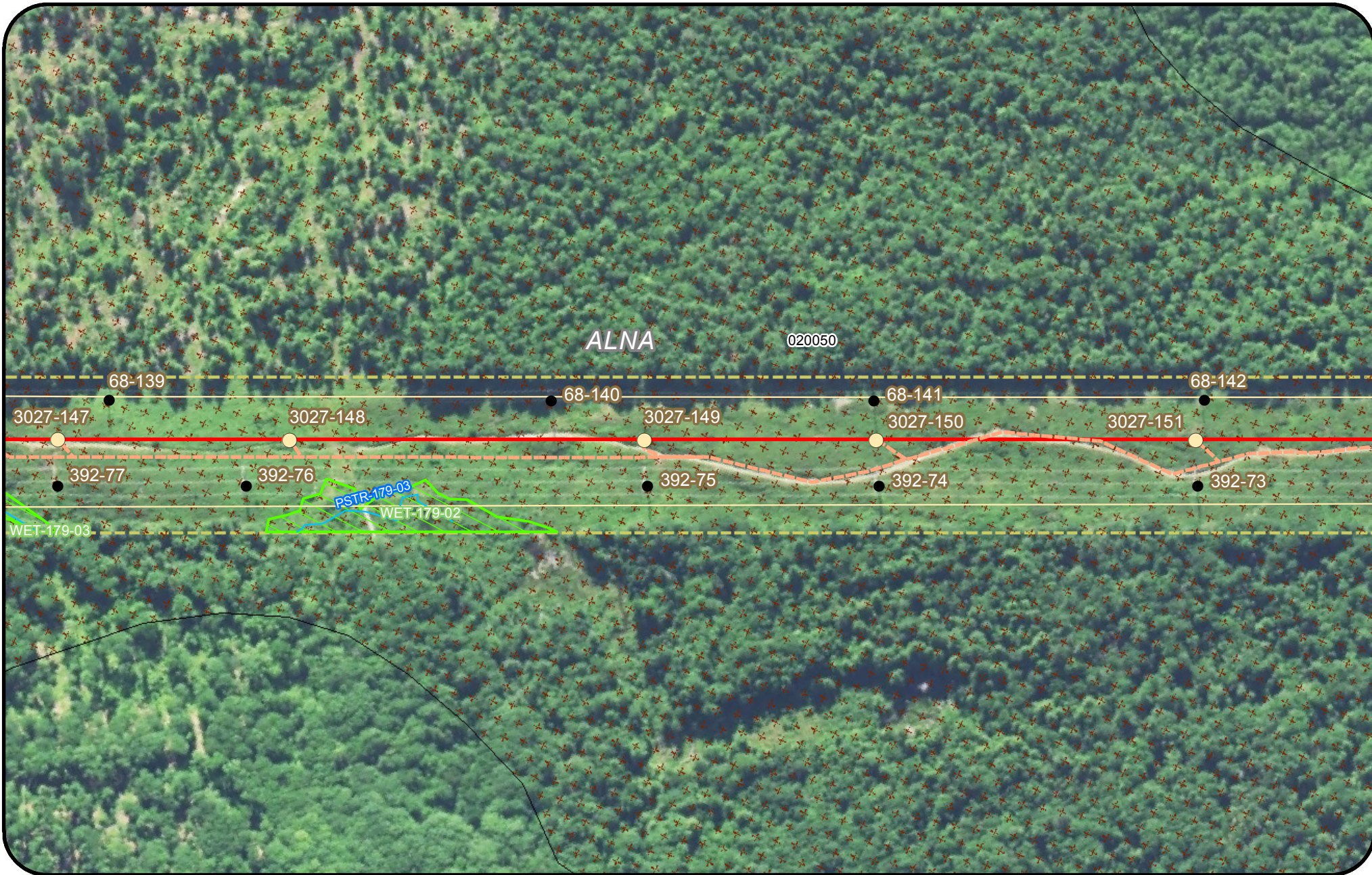
**CENTRAL MAINE  
POWER**



Legend			
Clearing Limits	Proposed Structure	Rare Plant (Point)	Tidal Waterfowl Wading Bird Habitat (TWWH)
CMP Ownership / Easement Extent	Existing Structure	SVP/ PSVP	Waterfowl Wading Habitat (IWWH)
Town Boundary	Existing Substation	USACE Vernal Pool	SVP and PSVP Buffer (250')
Project Centerline	Proposed Converter Station	T and E Species	Substation Limit of Disturbance
Existing Transmission Line	Stream	Bald Eagle Nest	
Proposed Access Road	Wetland	Deer Wintering Area (DWA)	
	Rare Plant (Polygon)		

**New England Clean Energy Connect**  
 Natural Resource Maps  
 Segment 5  
 250

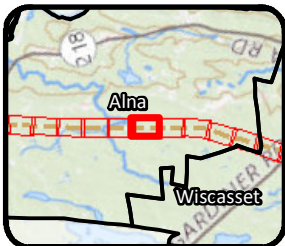
**CENTRAL MAINE POWER**



- Legend**
- |                                 |                            |                           |  |
|---------------------------------|----------------------------|---------------------------|--|
| Clearing Limits                 | Proposed Structure         | Rare Plant (Point)        | Tidal Waterfowl Wading Bird Habitat (TWWH) |
| CMP Ownership / Easement Extent | Existing Structure         | SVP/ PSVP                 | Waterfowl Wading Habitat (IWWH)            |
| Town Boundary                   | Existing Substation        | USACE Vernal Pool         | SVP and PSVP Buffer (250')                 |
| Project Centerline              | Proposed Converter Station | T and E Species           | Substation Limit of Disturbance            |
| Existing Transmission Line      | Stream                     | Bald Eagle Nest           |  |
| Proposed Access Road            | Wetland                    | Deer Wintering Area (DWA) |  |
|                                 | Rare Plant (Polygon)       |                           |  |

**New England  
Clean Energy  
Connect**  
Natural Resource Maps  
Segment 5  
250  
Feet

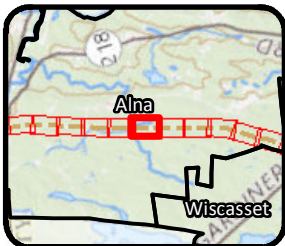




- Legend**
- |                                 |                            |                           |  |
|---------------------------------|----------------------------|---------------------------|--|
| Clearing Limits                 | Proposed Structure         | Rare Plant (Point)        | Tidal Waterfowl Wading Bird Habitat (TWWH) |
| CMP Ownership / Easement Extent | Existing Structure         | SVP / PSVP                | Waterfowl Wading Habitat (IWWH)            |
| Town Boundary                   | Existing Substation        | USACE Vernal Pool         | SVP and PSVP Buffer (250')                 |
| Project Centerline              | Proposed Converter Station | T and E Species           | Substation Limit of Disturbance            |
| Existing Transmission Line      | Stream                     | Bald Eagle Nest           |  |
| Proposed Access Road            | Wetland                    | Deer Wintering Area (DWA) |  |
|                                 | Rare Plant (Polygon)       |                           |  |

**New England  
Clean Energy  
Connect**  
Natural Resource Maps  
Segment 5  
250  
Feet

**CENTRAL MAINE  
POWER**

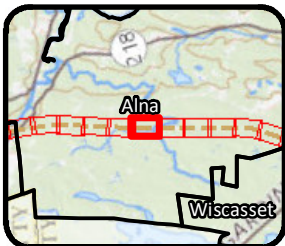


Legend			
	Clearing Limits		Proposed Structure
	CMP Ownership / Easement Extent		Existing Structure
	Town Boundary		Existing Substation
	Project Centerline		Proposed Converter Station
	Existing Transmission Line		Stream
	Proposed Access Road		Wetland
	Rare Plant (Point)		Rare Plant (Polygon)
	SVP/ PSVP		USACE Vernal Pool
	T and E Species		Bald Eagle Nest
	Deer Wintering Area (DWA)		Tidal Waterfowl Wading Bird Habitat (TWWH)
	Waterfowl Wading Habitat (IWWH)		SVP and PSVP Buffer (250')
	Substation Limit of Disturbance		

**New England Clean Energy Connect**  
 Natural Resource Maps  
 Segment 5  
 250  
 Feet

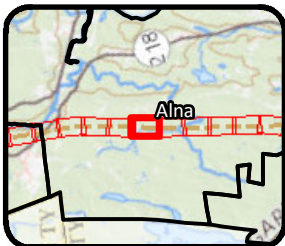






Legend			
	Clearing Limits		Proposed Structure
	CMP Ownership / Easement Extent		Existing Structure
	Town Boundary		Existing Substation
	Project Centerline		Proposed Converter Station
	Existing Transmission Line		Stream
	Proposed Access Road		Wetland
	Rare Plant (Point)		Rare Plant (Polygon)
	SVP/ PSVP		USACE Vernal Pool
	T and E Species		Bald Eagle Nest
	Deer Wintering Area (DWA)		Tidal Waterfowl Wading Bird Habitat (TWWH)
	Waterfowl Wading Habitat (IWWH)		SVP and PSVP Buffer (250')
	Substation Limit of Disturbance		

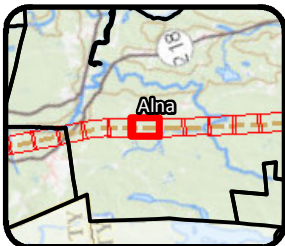
**New England Clean Energy Connect**  
 Natural Resource Maps  
 Segment 5  
 250  
 Feet



Legend			
Clearing Limits	Proposed Structure	Rare Plant (Point)	Tidal Waterfowl Wading Bird Habitat (TWWH)
CMP Ownership / Easement Extent	Existing Structure	SVP/ PSVP	Waterfowl Wading Habitat (IWWH)
Town Boundary	Existing Substation	USACE Vernal Pool	SVP and PSVP Buffer (250')
Project Centerline	Proposed Converter Station	T and E Species	Substation Limit of Disturbance
Existing Transmission Line	Stream	Bald Eagle Nest	
Proposed Access Road	Wetland	Deer Wintering Area (DWA)	
	Rare Plant (Polygon)		

**New England Clean Energy Connect**  
 Natural Resource Maps  
 Segment 5  
 250  
 Feet

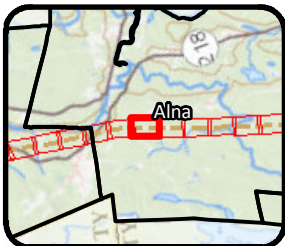
**CENTRAL MAINE POWER**



**Legend**

Clearing Limits	Proposed Structure	Rare Plant (Point)	Tidal Waterfowl Wading Bird Habitat (TWWH)
CMP Ownership / Easement Extent	Existing Structure	SVP/ PSVP	Waterfowl Wading Habitat (IWWH)
Town Boundary	Existing Substation	USACE Vernal Pool	SVP and PSVP Buffer (250')
Project Centerline	Proposed Converter Station	T and E Species	Substation Limit of Disturbance
Existing Transmission Line	Stream	Bald Eagle Nest	
Proposed Access Road	Wetland	Deer Wintering Area (DWA)	
	Rare Plant (Polygon)		

**New England Clean Energy Connect**  
 Natural Resource Maps  
 Segment 5  
 250  
 Feet

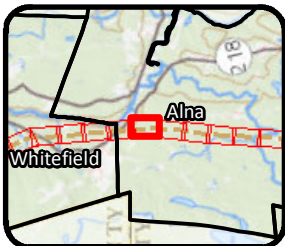


Legend			
Clearing Limits	Proposed Structure	Rare Plant (Point)	Tidal Waterfowl Wading Bird Habitat (TWWH)
CMP Ownership / Easement Extent	Existing Structure	SVP/ PSVP	Waterfowl Wading Habitat (IWWH)
Town Boundary	Existing Substation	USACE Vernal Pool	SVP and PSVP Buffer (250')
Project Centerline	Proposed Converter Station	T and E Species	Substation Limit of Disturbance
Existing Transmission Line	Stream	Bald Eagle Nest	
Proposed Access Road	Wetland	Deer Wintering Area (DWA)	
	Rare Plant (Polygon)		

**New England  
Clean Energy  
Connect**

Natural Resource Maps  
Segment 5  
250

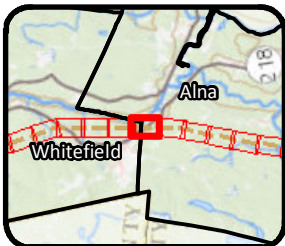
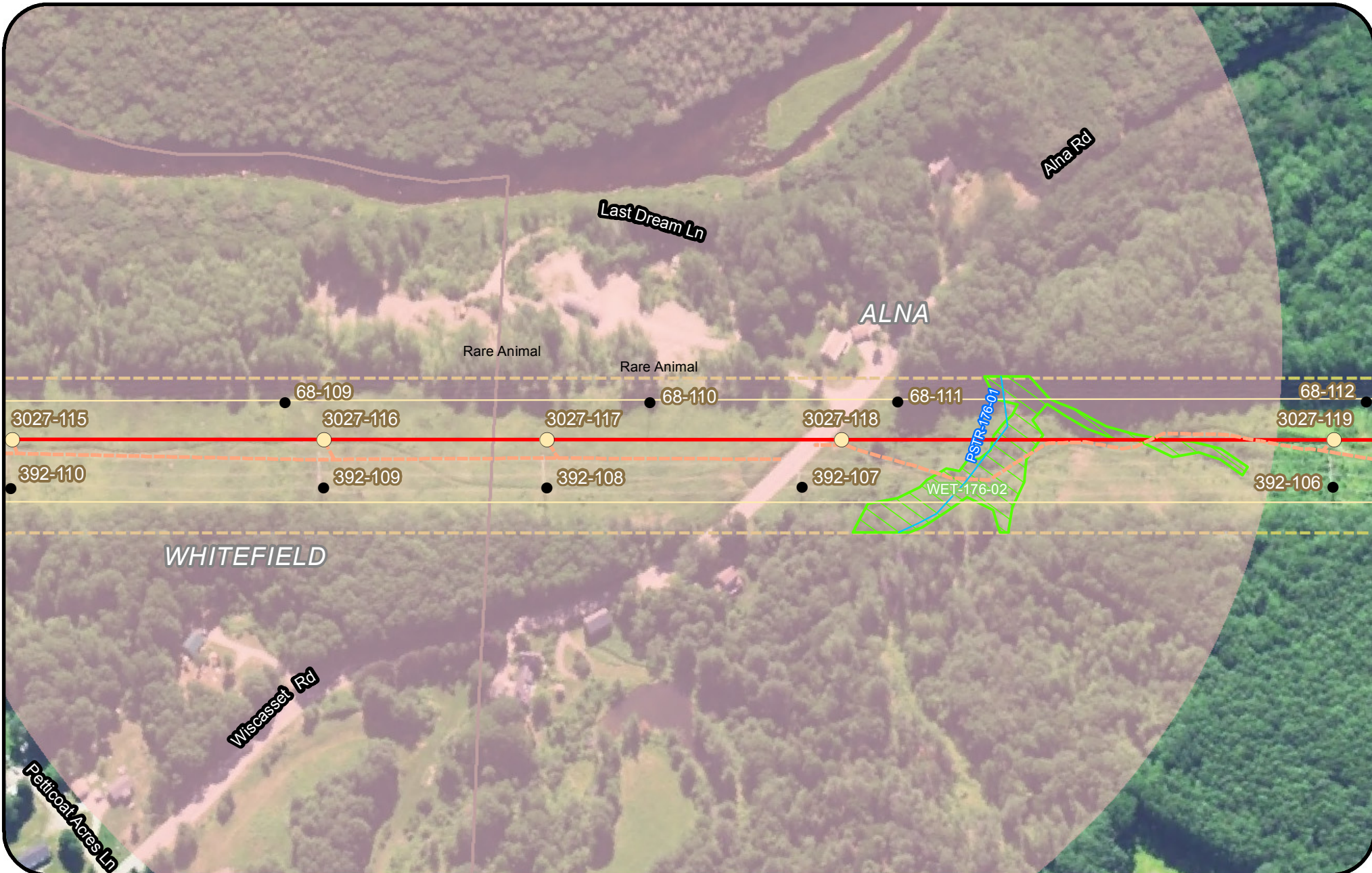
**CENTRAL MAINE  
POWER**



Legend			
Clearing Limits	Proposed Structure	Rare Plant (Point)	Tidal Waterfowl Wading Bird Habitat (TWWH)
CMP Ownership / Easement Extent	Existing Structure	SVP/ PSVP	Waterfowl Wading Habitat (IWWH)
Town Boundary	Existing Substation	USACE Vernal Pool	SVP and PSVP Buffer (250')
Project Centerline	Proposed Converter Station	T and E Species	Substation Limit of Disturbance
Existing Transmission Line	Stream	Bald Eagle Nest	
Proposed Access Road	Wetland	Deer Wintering Area (DWA)	
	Rare Plant (Polygon)		

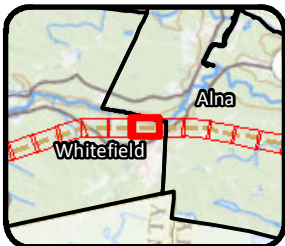
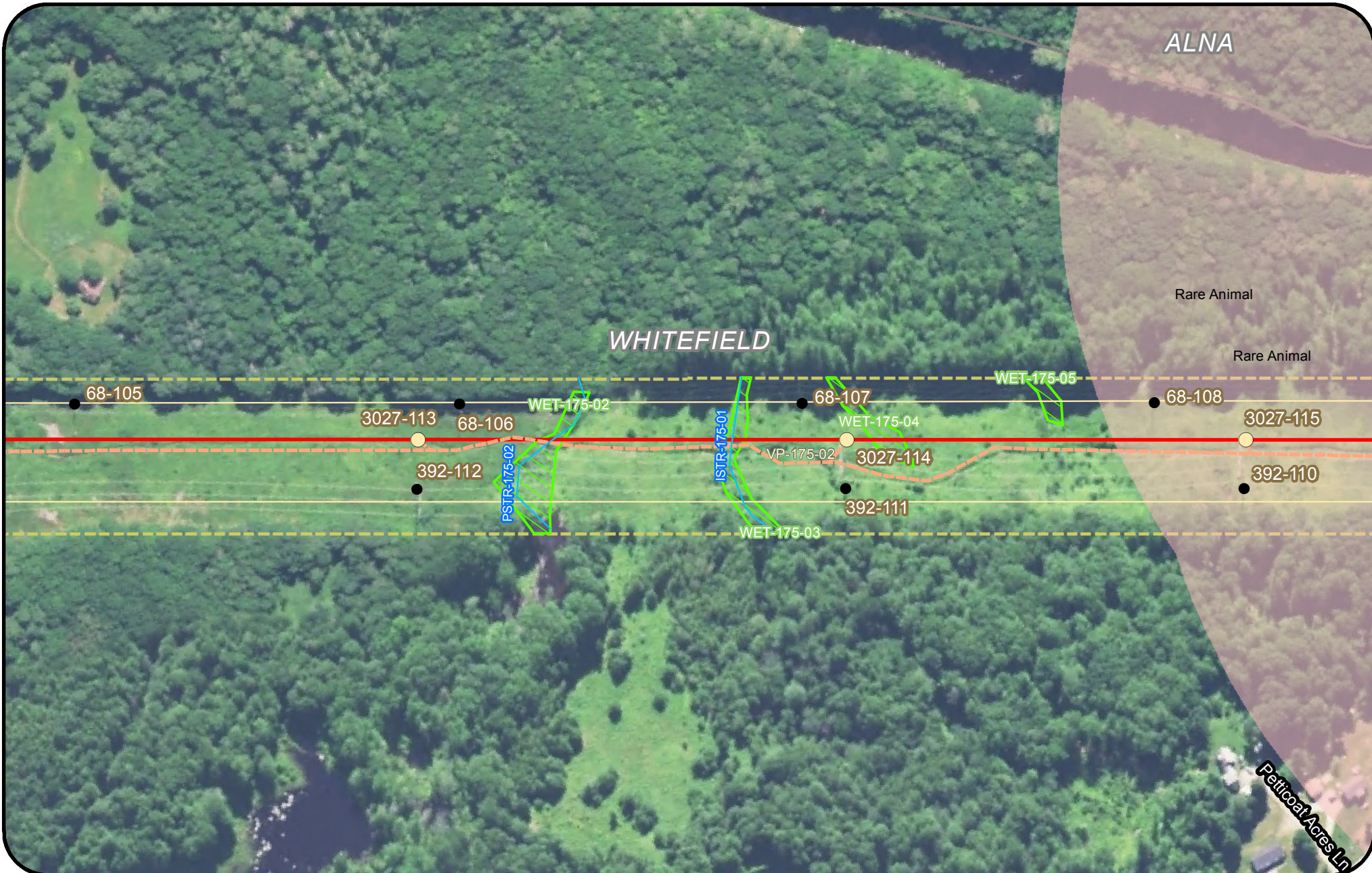
**New England Clean Energy Connect**  
 Natural Resource Maps  
 Segment 5  
 250  
 Feet

**CENTRAL MAINE POWER**



Legend			
Clearing Limits	Proposed Structure	Rare Plant (Point)	Tidal Waterfowl Wading Bird Habitat (TWWH)
CMP Ownership / Easement Extent	Existing Structure	SVP/ PSVP	Waterfowl Wading Habitat (IWWH)
Town Boundary	Existing Substation	USACE Vernal Pool	SVP and PSVP Buffer (250')
Project Centerline	Proposed Converter Station	T and E Species	Substation Limit of Disturbance
Existing Transmission Line	Stream	Bald Eagle Nest	
Proposed Access Road	Wetland	Deer Wintering Area (DWA)	
	Rare Plant (Polygon)		

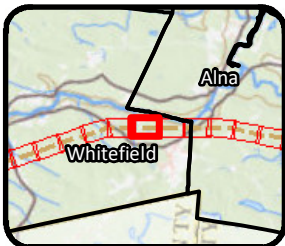
**New England Clean Energy Connect**  
 Natural Resource Maps  
 Segment 5  
 250  
 Feet



Legend					
	Clearing Limits		Proposed Structure		Rare Plant (Point)
	CMP Ownership / Easement Extent		Existing Structure		SVP/ PSVP
	Town Boundary		Existing Substation		USACE Vernal Pool
	Project Centerline		Proposed Converter Station		T and E Species
	Existing Transmission Line		Stream		Bald Eagle Nest
	Proposed Access Road		Wetland		Deer Wintering Area (DWA)
			Rare Plant (Polygon)		Tidal Waterfowl Wading Bird Habitat (TWWH)
					Waterfowl Wading Habitat (IWWH)
					SVP and PSVP Buffer (250')
					Substation Limit of Disturbance

**New England Clean Energy Connect**  
 Natural Resource Maps  
 Segment 5  
 250  
 Feet

**CENTRAL MAINE POWER**



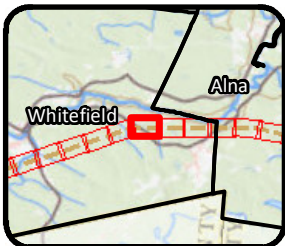
Legend			
	Clearing Limits		Proposed Structure
	CMP Ownership / Easement Extent		Existing Structure
	Town Boundary		Existing Substation
	Project Centerline		Proposed Converter Station
	Existing Transmission Line		Stream
	Proposed Access Road		Wetland
	Rare Plant (Point)		Rare Plant (Polygon)
	SVP/ PSVP		USACE Vernal Pool
	T and E Species		Tidal Waterfowl Wading Bird Habitat (TWWH)
	Bald Eagle Nest		Waterfowl Wading Habitat (IWWH)
	Deer Wintering Area (DWA)		SVP and PSVP Buffer (250')
			Substation Limit of Disturbance

**New England  
Clean Energy  
Connect**

Natural Resource Maps  
Segment 5  
250

**CENTRAL MAINE  
POWER**





Legend			
Clearing Limits	Proposed Structure	Rare Plant (Point)	Tidal Waterfowl Wading Bird Habitat (TWWH)
CMP Ownership / Easement Extent	Existing Structure	SVP/ PSVP	Waterfowl Wading Habitat (IWWH)
Town Boundary	Existing Substation	USACE Vernal Pool	SVP and PSVP Buffer (250')
Project Centerline	Proposed Converter Station	T and E Species	Substation Limit of Disturbance
Existing Transmission Line	Stream	Bald Eagle Nest	
Proposed Access Road	Wetland	Deer Wintering Area (DWA)	
	Rare Plant (Polygon)		

**New England  
Clean Energy  
Connect**

Natural Resource Maps  
Segment 5  
250

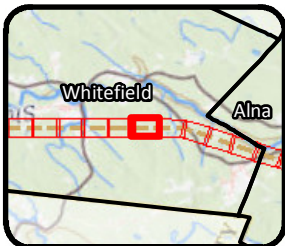
250 Feet

**CENTRAL MAINE  
POWER**



Legend				
Clearing Limits	Proposed Structure	Rare Plant (Point)	Tidal Waterfowl Wading Bird Habitat (TWWH)	SVP/ PSVP
CMP Ownership / Easement Extent	Existing Structure	SVP/ PSVP	Waterfowl Wading Habitat (IWWH)	USACE Vernal Pool
Town Boundary	Existing Substation	USACE Vernal Pool	SVP and PSVP Buffer (250')	T and E Species
Project Centerline	Proposed Converter Station	T and E Species	Substation Limit of Disturbance	Bald Eagle Nest
Existing Transmission Line	Stream	Bald Eagle Nest	Substation Limit of Disturbance	Deer Wintering Area (DWA)
Proposed Access Road	Wetland	Deer Wintering Area (DWA)		
	Rare Plant (Polygon)			

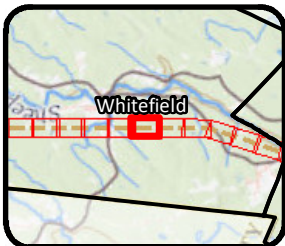
**New England Clean Energy Connect**  
 Natural Resource Maps  
 Segment 5  
 250  
 Feet



Legend			
Clearing Limits	Proposed Structure	Rare Plant (Point)	Tidal Waterfowl Wading Bird Habitat (TWWH)
CMP Ownership / Easement Extent	Existing Structure	SVP/ PSVP	Waterfowl Wading Habitat (IWWH)
Town Boundary	Existing Substation	USACE Vernal Pool	SVP and PSVP Buffer (250')
Project Centerline	Proposed Converter Station	T and E Species	Substation Limit of Disturbance
Existing Transmission Line	Stream	Bald Eagle Nest	
Proposed Access Road	Wetland	Deer Wintering Area (DWA)	
	Rare Plant (Polygon)		

**New England Clean Energy Connect**  
 Natural Resource Maps  
 Segment 5  
 250  
 Feet

**CENTRAL MAINE POWER**

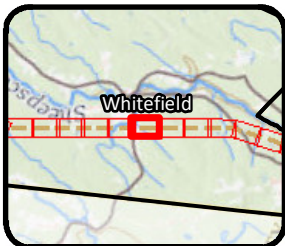
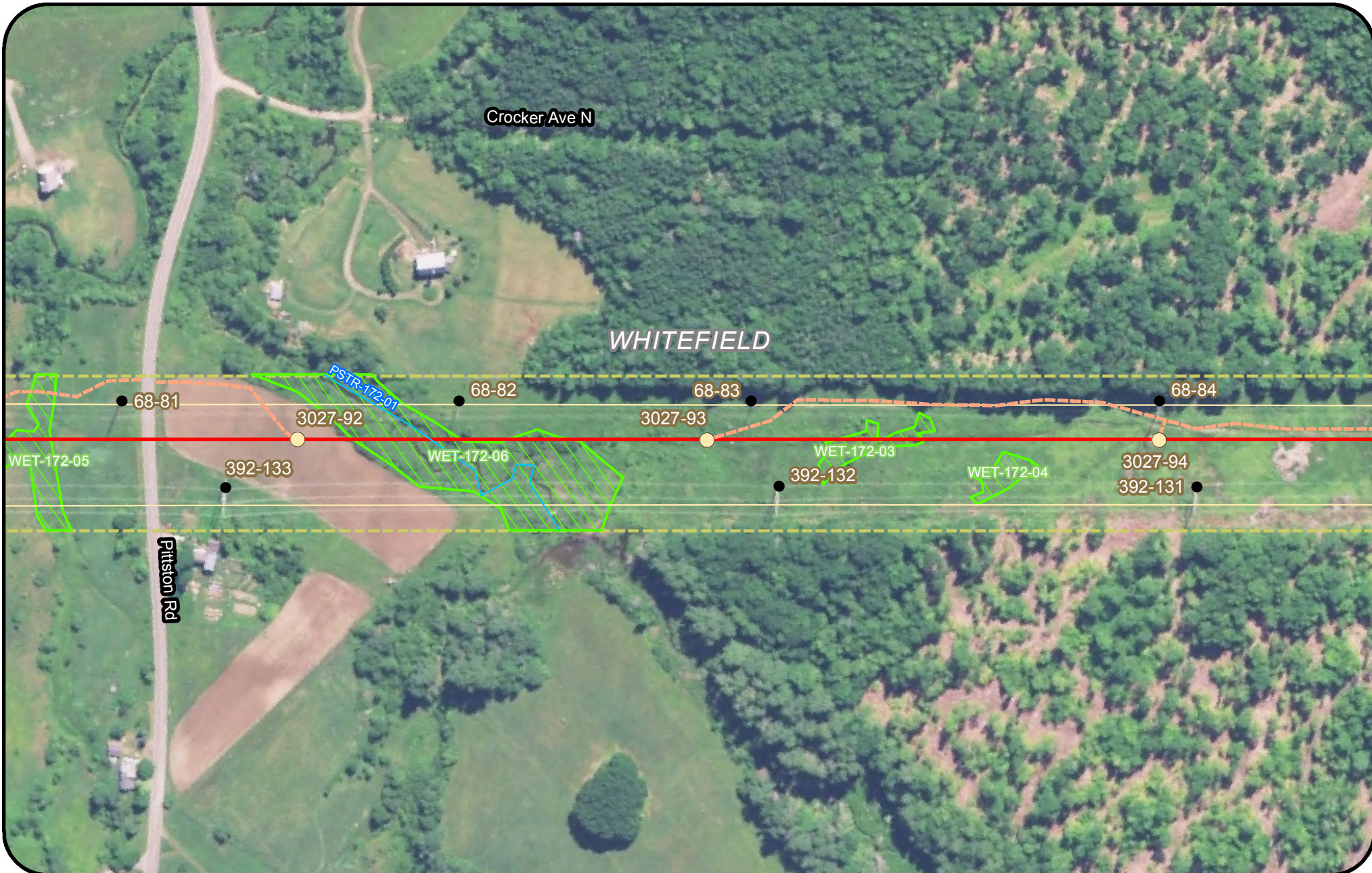


Legend					
	Clearing Limits		Proposed Structure		Rare Plant (Point)
	CMP Ownership / Easement Extent		Existing Structure		SVP/ PSVP
	Town Boundary		Existing Substation		USACE Vernal Pool
	Project Centerline		Proposed Converter Station		T and E Species
	Existing Transmission Line		Stream		Bald Eagle Nest
	Proposed Access Road		Wetland		Deer Wintering Area (DWA)
			Rare Plant (Polygon)		Tidal Waterfowl Wading Bird Habitat (TWWH)
					Waterfowl Wading Habitat (IWWH)
					SVP and PSVP Buffer (250')
					Substation Limit of Disturbance

**New England  
Clean Energy  
Connect**

Natural Resource Maps  
Segment 5  
250

**CENTRAL MAINE  
POWER**



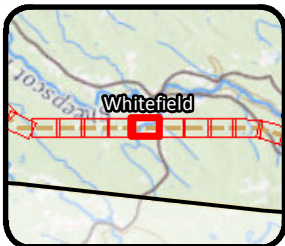
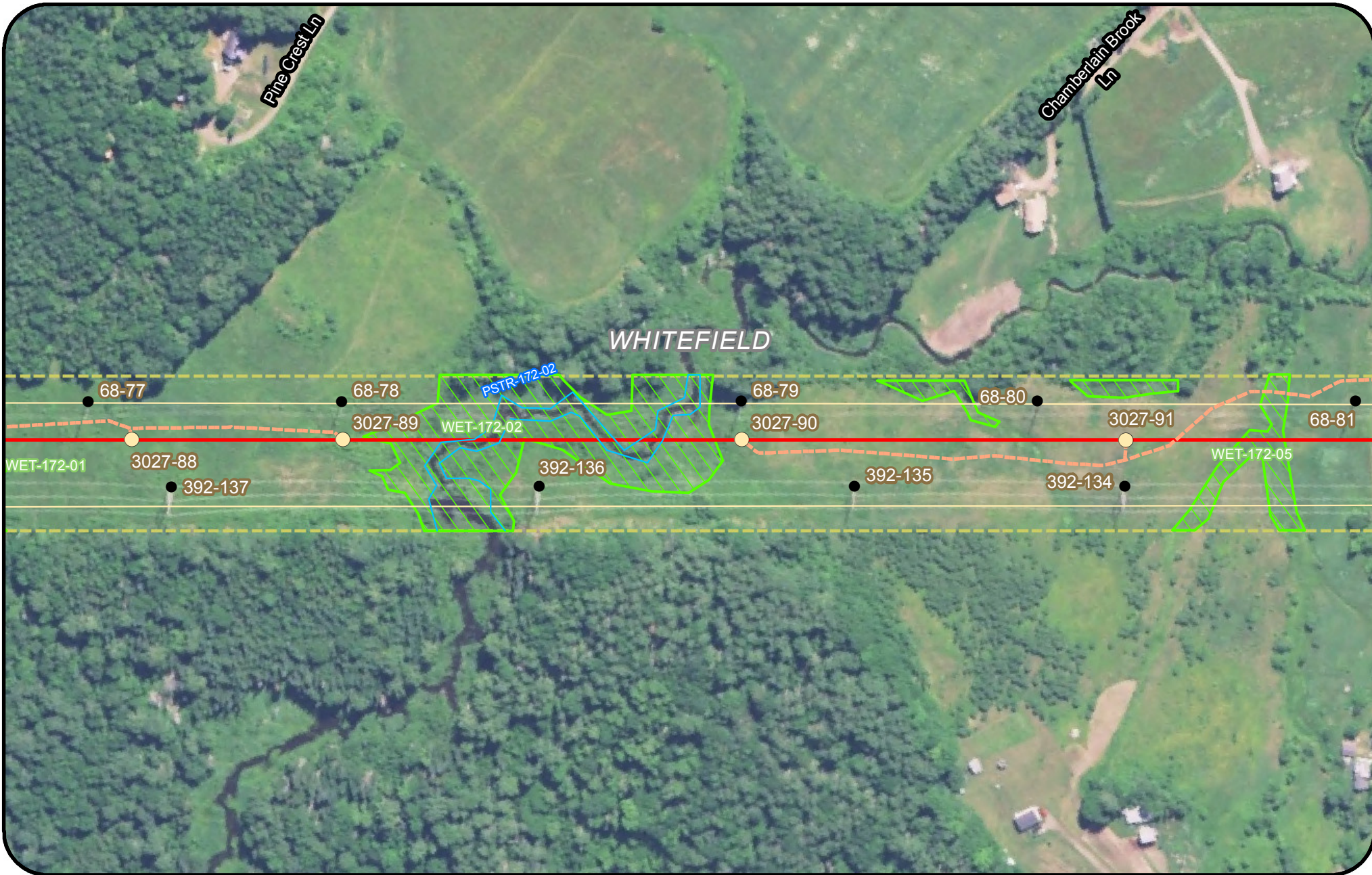
Legend				
Clearing Limits	Proposed Structure	Rare Plant (Point)	Tidal Waterfowl Wading Bird Habitat (TWWH)	
CMP Ownership / Easement Extent	Existing Structure	SVP/ PSVP	Waterfowl Wading Habitat (IWWH)	
Town Boundary	Existing Substation	USACE Vernal Pool	SVP and PSVP Buffer (250')	
Project Centerline	Proposed Converter Station	T and E Species	Substation Limit of Disturbance	
Existing Transmission Line	Stream	Bald Eagle Nest		
Proposed Access Road	Wetland	Deer Wintering Area (DWA)		
	Rare Plant (Polygon)			

**New England  
Clean Energy  
Connect**

Natural Resource Maps  
Segment 5  
250

250 Feet

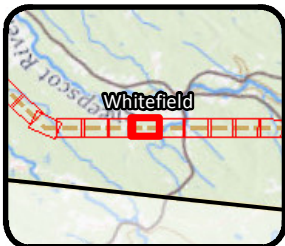
**CENTRAL MAINE  
POWER**



Legend					
	Clearing Limits		Proposed Structure		Rare Plant (Point)
	CMP Ownership / Easement Extent		Existing Structure		SVP/ PSVP
	Town Boundary		Existing Substation		USACE Vernal Pool
	Project Centerline		Proposed Converter Station		T and E Species
	Existing Transmission Line		Stream		Bald Eagle Nest
	Proposed Access Road		Wetland		Deer Wintering Area (DWA)
			Rare Plant (Polygon)		Tidal Waterfowl Wading Bird Habitat (TWWH)
					Waterfowl Wading Habitat (IWWH)
					SVP and PSVP Buffer (250')
					Substation Limit of Disturbance

**New England Clean Energy Connect**  
 Natural Resource Maps  
 Segment 5  
 250  
 Feet

**CENTRAL MAINE POWER**

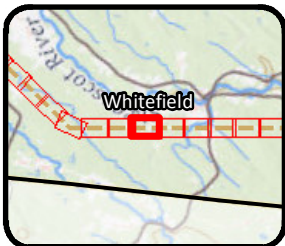
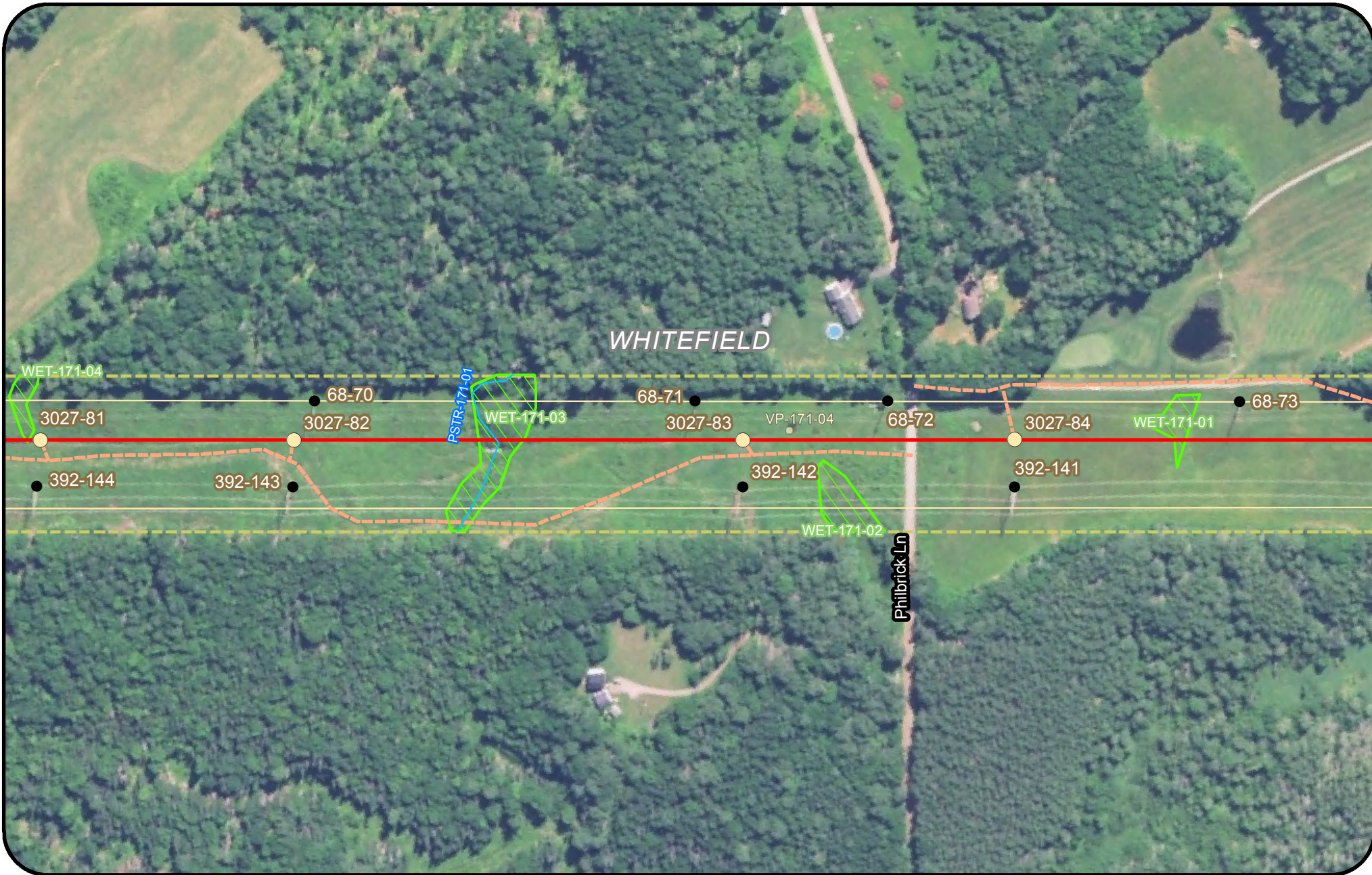


**Legend**

Clearing Limits	Proposed Structure	Rare Plant (Point)	Tidal Waterfowl Wading Bird Habitat (TWWH)
CMP Ownership / Easement Extent	Existing Structure	SVP/ PSVP	Waterfowl Wading Habitat (IWWH)
Town Boundary	Existing Substation	USACE Vernal Pool	SVP and PSVP Buffer (250')
Project Centerline	Proposed Converter Station	T and E Species	Substation Limit of Disturbance
Existing Transmission Line	Stream	Bald Eagle Nest	
Proposed Access Road	Wetland	Deer Wintering Area (DWA)	
	Rare Plant (Polygon)		

**New England Clean Energy Connect**  
 Natural Resource Maps  
 Segment 5  
 250

**CENTRAL MAINE POWER**



**Legend**

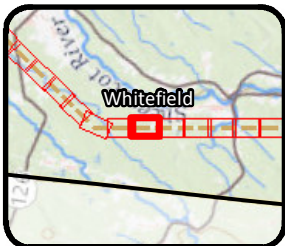
Clearing Limits	Proposed Structure	Rare Plant (Point)	Tidal Waterfowl Wading Bird Habitat (TWWH)
CMP Ownership / Easement Extent	Existing Structure	SVP/ PSVP	Waterfowl Wading Habitat (IWWH)
Town Boundary	Existing Substation	USACE Vernal Pool	SVP and PSVP Buffer (250')
Project Centerline	Proposed Converter Station	T and E Species	Substation Limit of Disturbance
Existing Transmission Line	Stream	Bald Eagle Nest	
Proposed Access Road	Wetland	Deer Wintering Area (DWA)	
	Rare Plant (Polygon)		

**New England  
Clean Energy  
Connect**

Natural Resource Maps  
Segment 5  
250

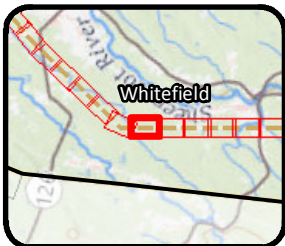
**CENTRAL MAINE  
POWER**





Legend					
	Clearing Limits		Proposed Structure		Rare Plant (Point)
	CMP Ownership / Easement Extent		Existing Structure		SVP/ PSVP
	Town Boundary		Existing Substation		USACE Vernal Pool
	Project Centerline		Proposed Converter Station		T and E Species
	Existing Transmission Line		Stream		Bald Eagle Nest
	Proposed Access Road		Wetland		Deer Wintering Area (DWA)
			Rare Plant (Polygon)		Tidal Waterfowl Wading Bird Habitat (TWWH)
					Waterfowl Wading Habitat (IWWH)
					SVP and PSVP Buffer (250')
					Substation Limit of Disturbance

**New England Clean Energy Connect**  
 Natural Resource Maps  
 Segment 5  
 250  
 Feet



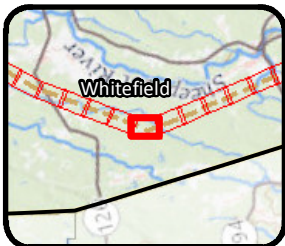
**Legend**

Clearing Limits	Proposed Structure	Rare Plant (Point)	Tidal Waterfowl Wading Bird Habitat (TWWH)
CMP Ownership / Easement Extent	Existing Structure	SVP/ PSVP	Waterfowl Wading Habitat (IWWH)
Town Boundary	Existing Substation	USACE Vernal Pool	SVP and PSVP Buffer (250')
Project Centerline	Proposed Converter Station	T and E Species	Substation Limit of Disturbance
Existing Transmission Line	Stream	Bald Eagle Nest	
Proposed Access Road	Wetland	Deer Wintering Area (DWA)	
	Rare Plant (Polygon)		

**New England  
Clean Energy  
Connect**

Natural Resource Maps  
Segment 5  
250

**CENTRAL MAINE  
POWER**

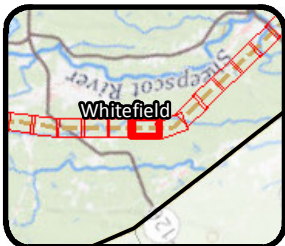
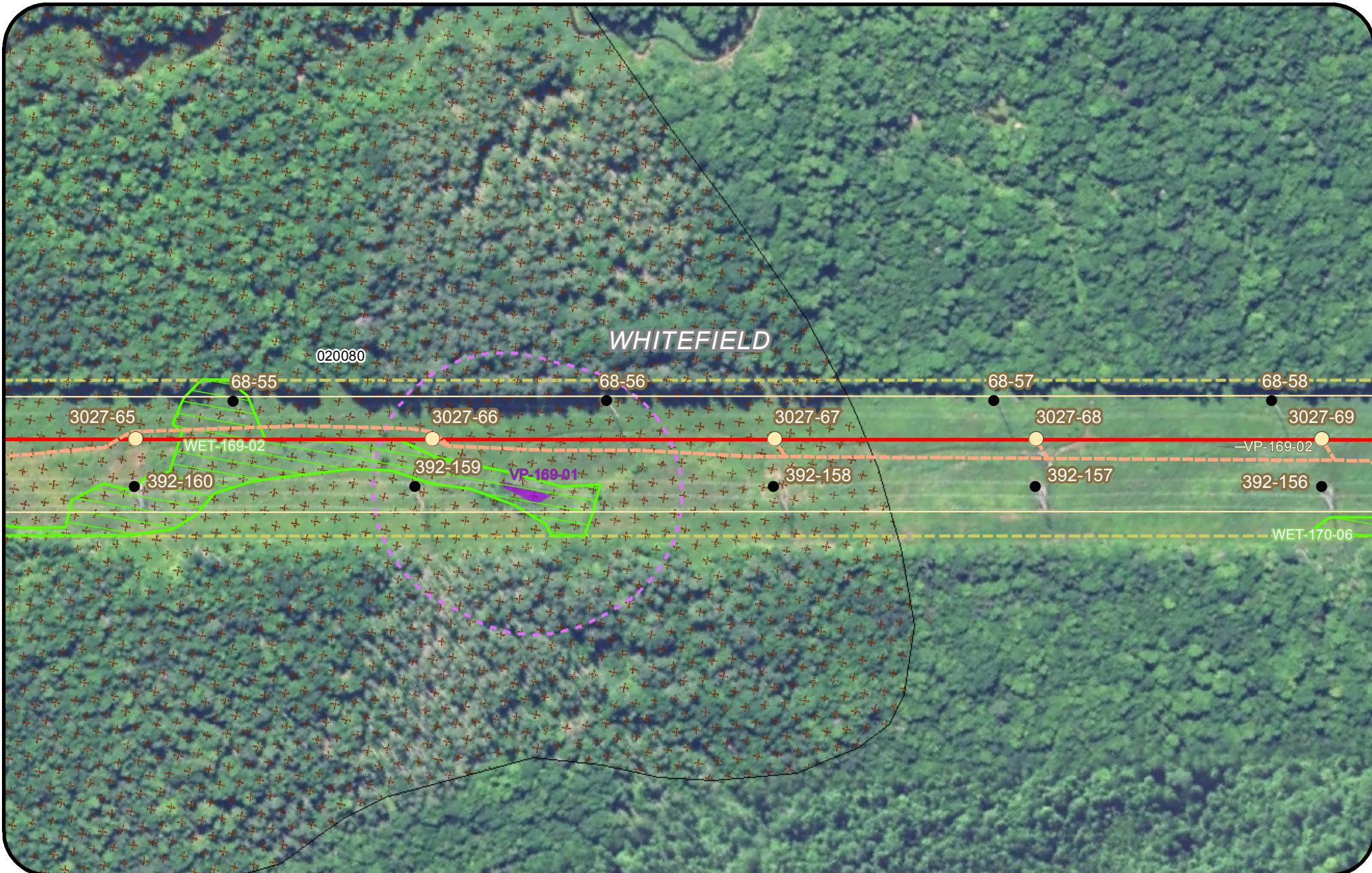


Legend			
Clearing Limits	Proposed Structure	Rare Plant (Point)	Tidal Waterfowl Wading Bird Habitat (TWWH)
CMP Ownership / Easement Extent	Existing Structure	SVP/ PSVP	Waterfowl Wading Habitat (IWWH)
Town Boundary	Existing Substation	USACE Vernal Pool	SVP and PSVP Buffer (250')
Project Centerline	Proposed Converter Station	T and E Species	Substation Limit of Disturbance
Existing Transmission Line	Stream	Bald Eagle Nest	
Proposed Access Road	Wetland	Deer Wintering Area (DWA)	
	Rare Plant (Polygon)		

**New England  
Clean Energy  
Connect**

Natural Resource Maps  
Segment 5  
250

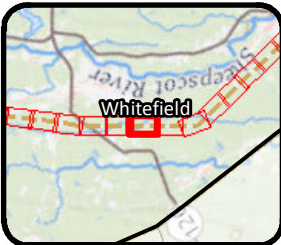
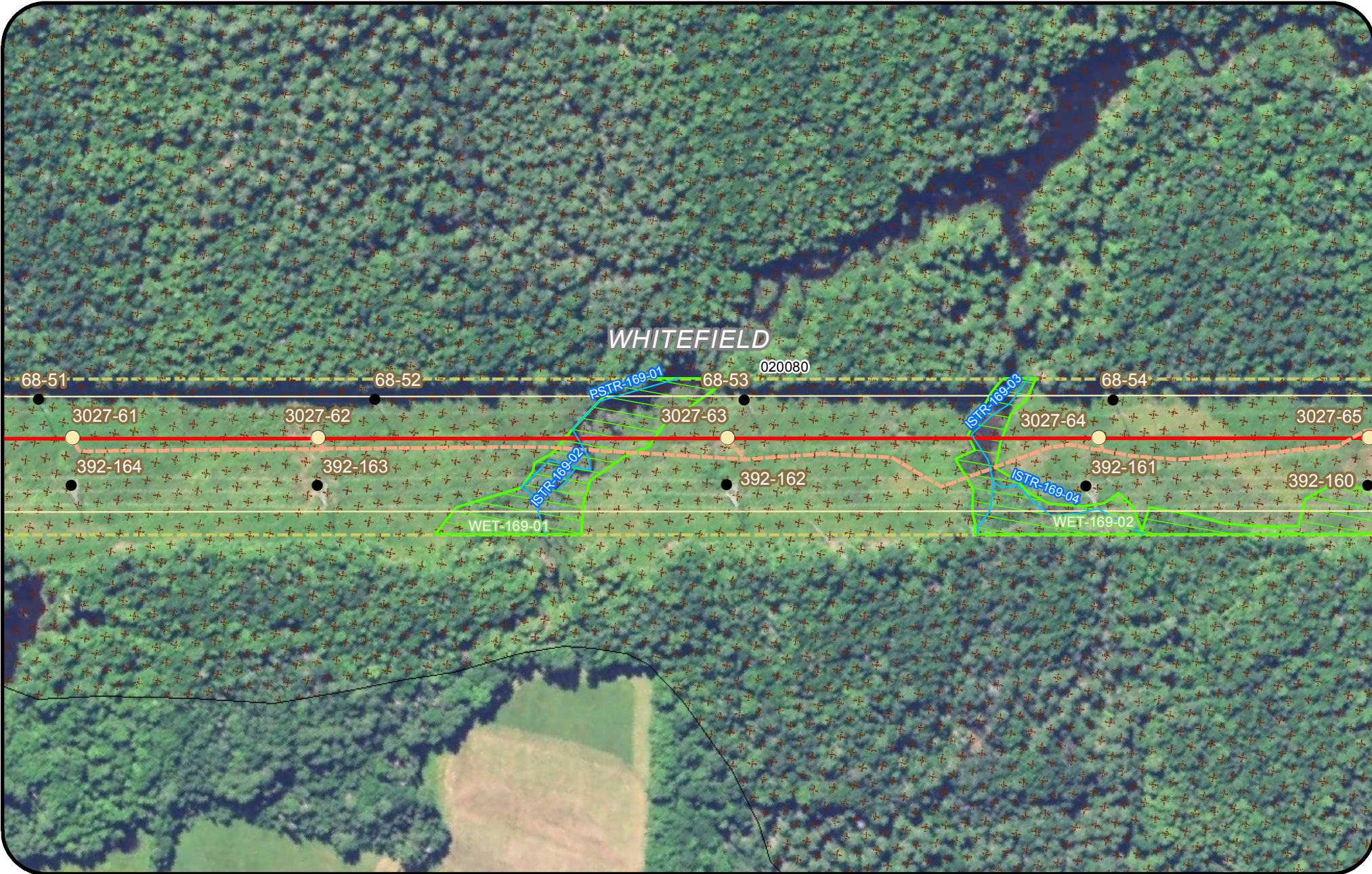
**CENTRAL MAINE  
POWER**



Legend			
Clearing Limits	Proposed Structure	Rare Plant (Point)	Tidal Waterfowl Wading Bird Habitat (TWWH)
CMP Ownership / Easement Extent	Existing Structure	SVP/ PSVP	Waterfowl Wading Habitat (IWWH)
Town Boundary	Existing Substation	USACE Vernal Pool	SVP and PSVP Buffer (250')
Project Centerline	Proposed Converter Station	T and E Species	Substation Limit of Disturbance
Existing Transmission Line	Stream	Bald Eagle Nest	
Proposed Access Road	Wetland	Deer Wintering Area (DWA)	
	Rare Plant (Polygon)		

**New England Clean Energy Connect**  
 Natural Resource Maps  
 Segment 5  
 250  
 Feet

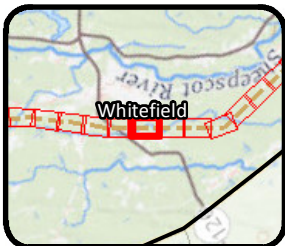
**CENTRAL MAINE POWER**



Legend			
	Clearing Limits		Proposed Structure
	CMP Ownership / Easement Extent		Existing Structure
	Town Boundary		Existing Substation
	Project Centerline		Proposed Converter Station
	Existing Transmission Line		Stream
	Proposed Access Road		Wetland
	Rare Plant (Point)		Rare Plant (Polygon)
	SVP/ PSVP		USACE Vernal Pool
	Tidal Waterfowl Wading Bird Habitat (TWWH)		T and E Species
	Waterfowl Wading Habitat (IWWH)		Bald Eagle Nest
	SVP and PSVP Buffer (250')		Deer Wintering Area (DWA)
	Substation Limit of Disturbance		

**New England  
Clean Energy  
Connect**  
Natural Resource Maps  
Segment 5  
250  
Feet

**CENTRAL MAINE  
POWER**

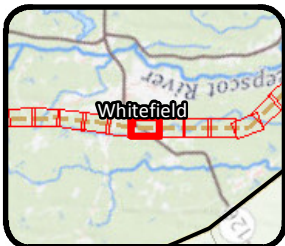


Legend			
Clearing Limits	Proposed Structure	Rare Plant (Point)	Tidal Waterfowl Wading Bird Habitat (TWWH)
CMP Ownership / Easement Extent	Existing Structure	SVP/ PSVP	Waterfowl Wading Habitat (IWWH)
Town Boundary	Existing Substation	USACE Vernal Pool	SVP and PSVP Buffer (250')
Project Centerline	Proposed Converter Station	T and E Species	Substation Limit of Disturbance
Existing Transmission Line	Stream	Bald Eagle Nest	
Proposed Access Road	Wetland	Deer Wintering Area (DWA)	
	Rare Plant (Polygon)		

**New England Clean Energy Connect**  
 Natural Resource Maps  
 Segment 5  
 250  
 Feet

**CENTRAL MAINE POWER**

# WHITEFIELD



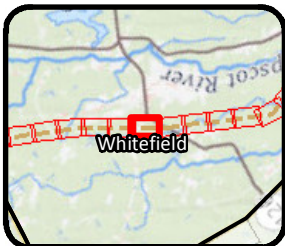
**Legend**

Clearing Limits	Proposed Structure	Rare Plant (Point)	Tidal Waterfowl Wading Bird Habitat (TWWH)
CMP Ownership / Easement Extent	Existing Structure	SVP/ PSVP	Waterfowl Wading Habitat (IWWH)
Town Boundary	Existing Substation	USACE Vernal Pool	SVP and PSVP Buffer (250')
Project Centerline	Proposed Converter Station	T and E Species	Substation Limit of Disturbance
Existing Transmission Line	Stream	Bald Eagle Nest	
Proposed Access Road	Wetland	Deer Wintering Area (DWA)	
	Rare Plant (Polygon)		

**New England  
Clean Energy  
Connect**

Natural Resource Maps  
Segment 5  
250

Feet



**Legend**

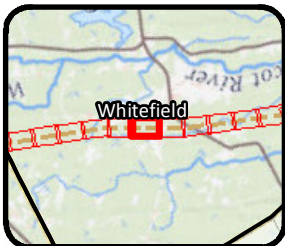
Clearing Limits	Proposed Structure	Rare Plant (Point)	Tidal Waterfowl Wading Bird Habitat (TWWH)
CMP Ownership / Easement Extent	Existing Structure	SVP/ PSVP	Waterfowl Wading Habitat (IWWH)
Town Boundary	Existing Substation	USACE Vernal Pool	SVP and PSVP Buffer (250')
Project Centerline	Proposed Converter Station	T and E Species	Substation Limit of Disturbance
Existing Transmission Line	Stream	Bald Eagle Nest	
Proposed Access Road	Wetland	Deer Wintering Area (DWA)	
	Rare Plant (Polygon)		

**New England  
Clean Energy  
Connect**

Natural Resource Maps  
Segment 5  
250

**CENTRAL MAINE  
POWER**



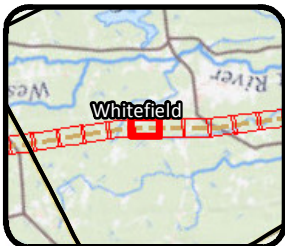


**Legend**

Clearing Limits	Proposed Structure	Rare Plant (Point)	Tidal Waterfowl Wading Bird Habitat (TWWH)
CMP Ownership / Easement Extent	Existing Structure	SVP/ PSVP	Waterfowl Wading Habitat (IWWH)
Town Boundary	Existing Substation	USACE Vernal Pool	SVP and PSVP Buffer (250')
Project Centerline	Proposed Converter Station	T and E Species	Substation Limit of Disturbance
Existing Transmission Line	Stream	Bald Eagle Nest	
Proposed Access Road	Wetland	Deer Wintering Area (DWA)	
	Rare Plant (Polygon)		

**New England Clean Energy Connect**  
 Natural Resource Maps  
 Segment 5  
 250  
 Feet

**CENTRAL MAINE POWER**

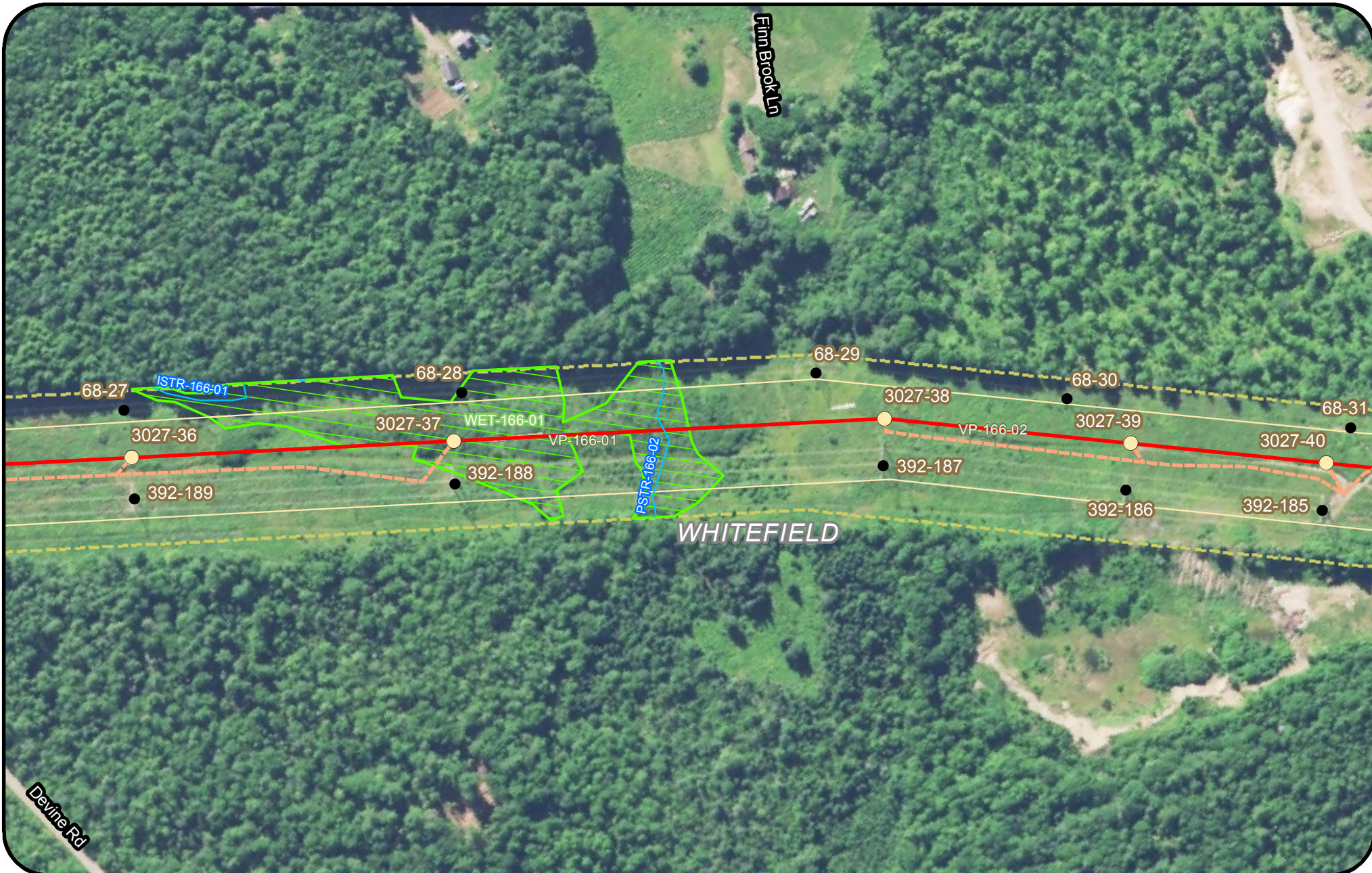


**Legend**

Clearing Limits	Proposed Structure	Rare Plant (Point)	Tidal Waterfowl Wading Bird Habitat (TWWH)
CMP Ownership / Easement Extent	Existing Structure	SVP/ PSVP	Waterfowl Wading Habitat (IWWH)
Town Boundary	Existing Substation	USACE Vernal Pool	SVP and PSVP Buffer (250')
Project Centerline	Proposed Converter Station	T and E Species	Substation Limit of Disturbance
Existing Transmission Line	Stream	Bald Eagle Nest	
Proposed Access Road	Wetland	Deer Wintering Area (DWA)	
	Rare Plant (Polygon)		

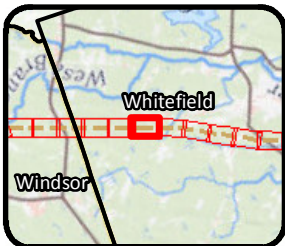
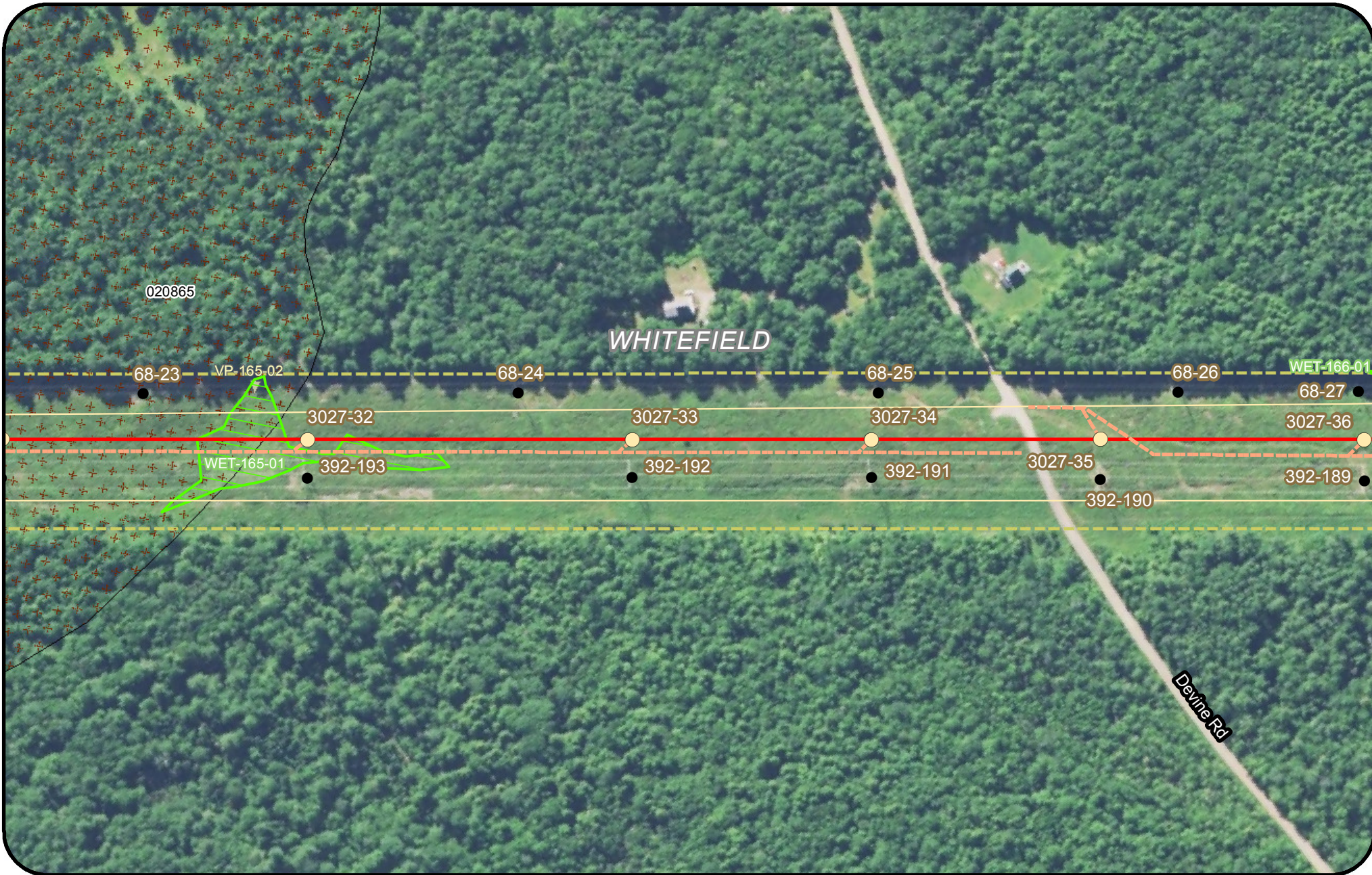
**New England Clean Energy Connect**  
 Natural Resource Maps  
 Segment 5  
 250  
 Feet

**CENTRAL MAINE POWER**



Legend			
	Proposed Structure		
	Existing Structure		
	Existing Substation		
	Proposed Converter Station		
	Stream		
	Wetland		
	Rare Plant (Polygon)		

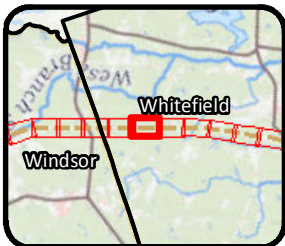
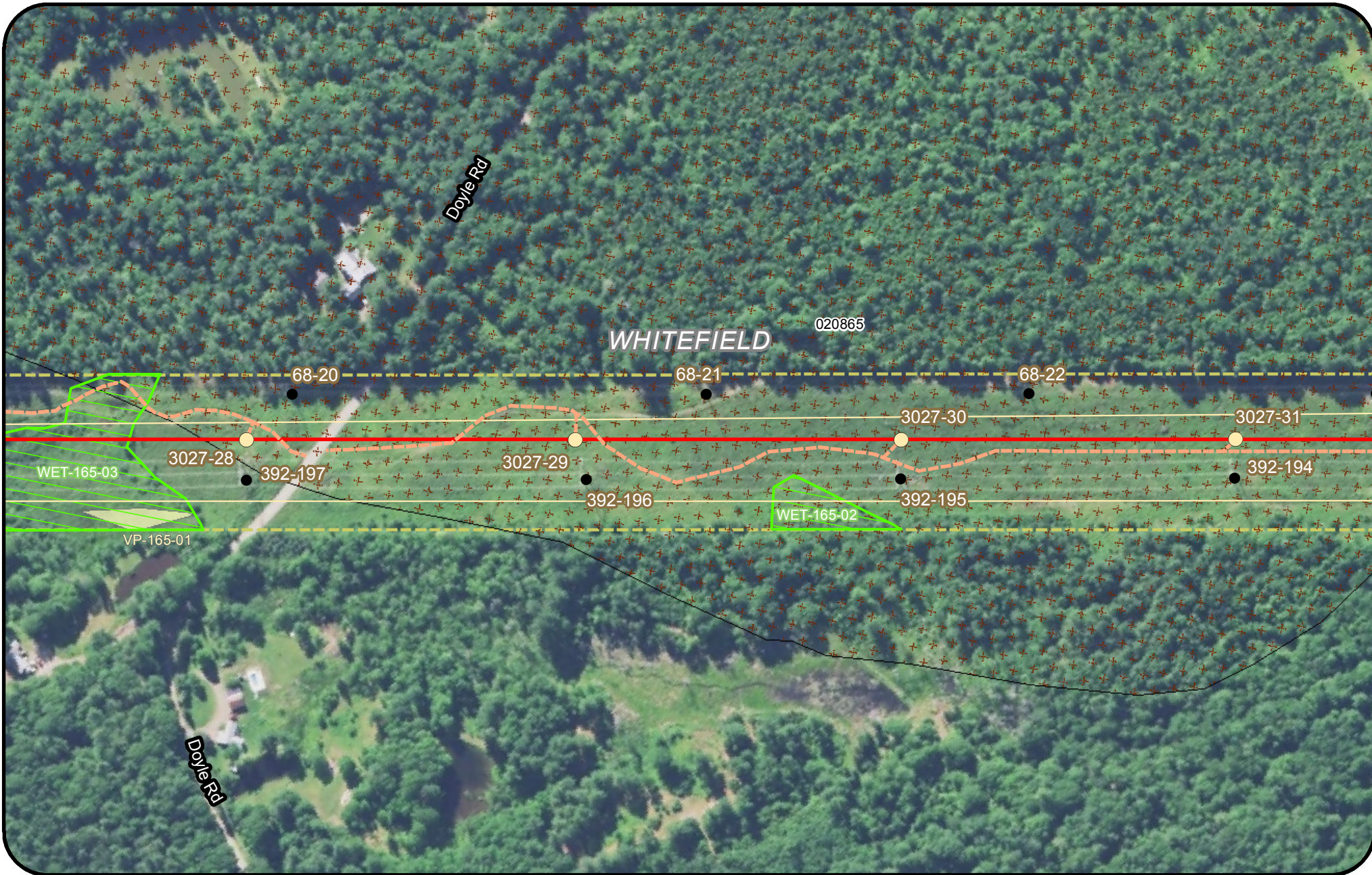
**New England Clean Energy Connect**  
 Natural Resource Maps  
 Segment 5  
 250  
 Feet



Legend			
Clearing Limits	Proposed Structure	Rare Plant (Point)	Tidal Waterfowl Wading Bird Habitat (TWWH)
CMP Ownership / Easement Extent	Existing Structure	SVP/ PSVP	Waterfowl Wading Habitat (IWWH)
Town Boundary	Existing Substation	USACE Vernal Pool	SVP and PSVP Buffer (250')
Project Centerline	Proposed Converter Station	T and E Species	Substation Limit of Disturbance
Existing Transmission Line	Stream	Bald Eagle Nest	
Proposed Access Road	Wetland	Deer Wintering Area (DWA)	
	Rare Plant (Polygon)		

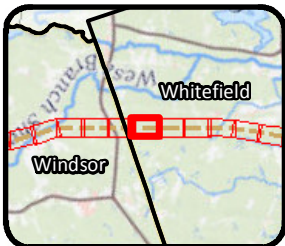
**New England Clean Energy Connect**  
 Natural Resource Maps  
 Segment 5  
 250  
 Feet

**CENTRAL MAINE POWER**



Legend			
	Clearing Limits		Proposed Structure
	CMP Ownership / Easement Extent		Existing Structure
	Town Boundary		Existing Substation
	Project Centerline		Proposed Converter Station
	Existing Transmission Line		Stream
	Proposed Access Road		Wetland
	Rare Plant (Point)		Rare Plant (Polygon)
	SVP/ PSVP		USACE Vernal Pool
	T and E Species		Bald Eagle Nest
	Deer Wintering Area (DWA)		Tidal Waterfowl Wading Bird Habitat (TWWH)
	Waterfowl Wading Habitat (IWWH)		SVP and PSVP Buffer (250')
	Substation Limit of Disturbance		

**New England Clean Energy Connect**  
 Natural Resource Maps  
 Segment 5  
 250  
 Feet



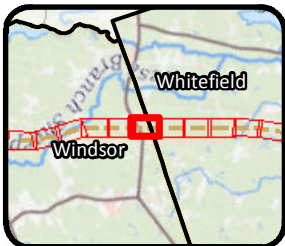
Legend			
Clearing Limits	Proposed Structure	Rare Plant (Point)	Tidal Waterfowl Wading Bird Habitat (TWWH)
CMP Ownership / Easement Extent	Existing Structure	SVP/ PSVP	Waterfowl Wading Habitat (IWWH)
Town Boundary	Existing Substation	USACE Vernal Pool	SVP and PSVP Buffer (250')
Project Centerline	Proposed Converter Station	T and E Species	Substation Limit of Disturbance
Existing Transmission Line	Stream	Bald Eagle Nest	
Proposed Access Road	Wetland	Deer Wintering Area (DWA)	
	Rare Plant (Polygon)		

**New England  
Clean Energy  
Connect**

Natural Resource Maps  
Segment 5  
250

250 Feet

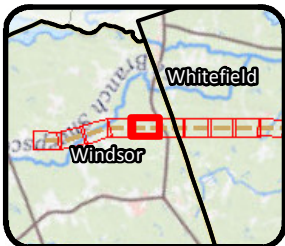
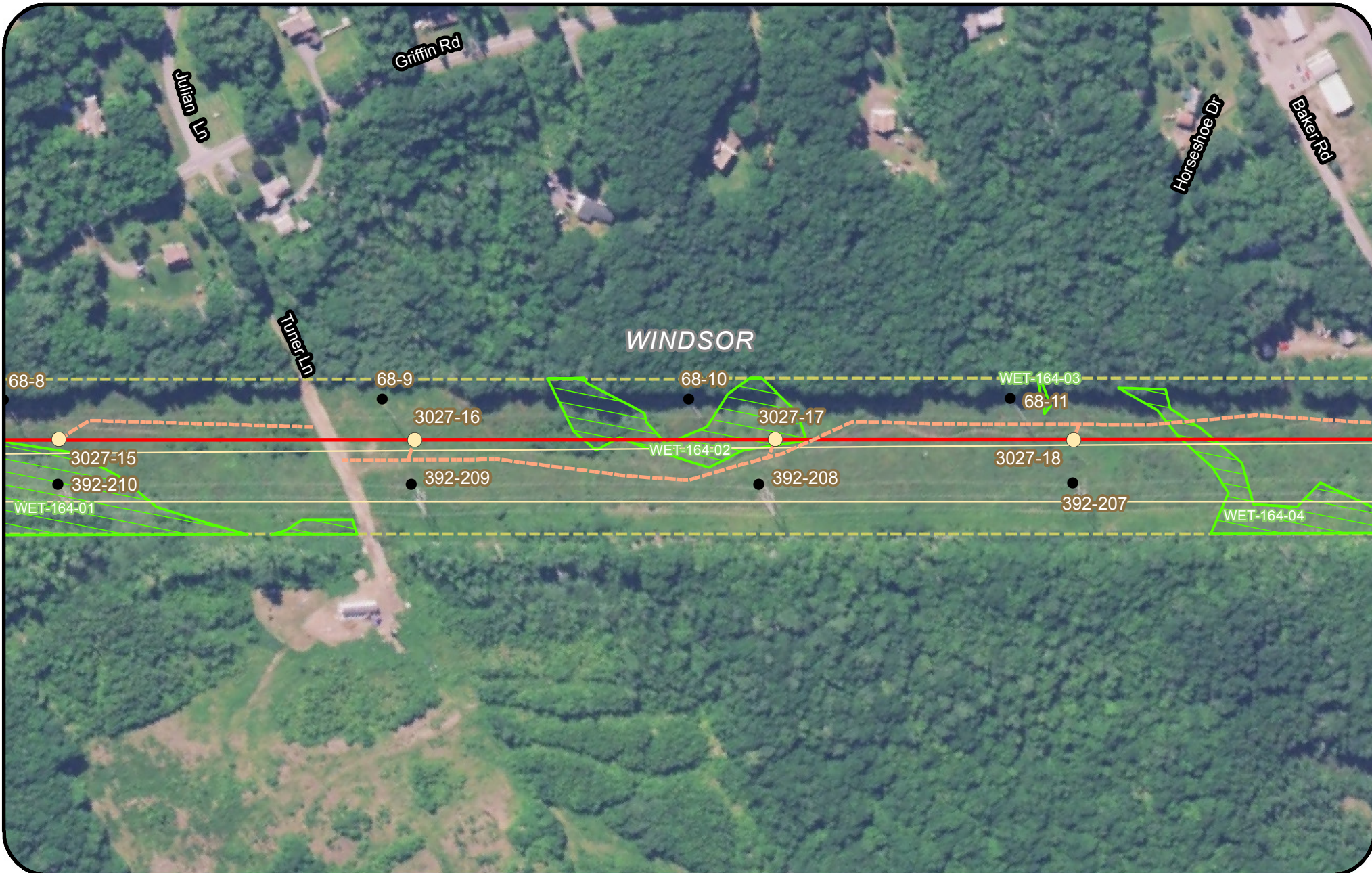
**CENTRAL MAINE  
POWER**



Legend			
	Clearing Limits		Proposed Structure
	CMP Ownership / Easement Extent		Existing Structure
	Town Boundary		Existing Substation
	Project Centerline		Proposed Converter Station
	Existing Transmission Line		Stream
	Proposed Access Road		Wetland
	Rare Plant (Point)		Rare Plant (Polygon)
	SVP/ PSVP		USACE Vernal Pool
	T and E Species		Bald Eagle Nest
	Deer Wintering Area (DWA)		Tidal Waterfowl Wading Bird Habitat (TWWH)
	Waterfowl Wading Habitat (IWWH)		SVP and PSVP Buffer (250')
	Substation Limit of Disturbance		

**New England Clean Energy Connect**  
 Natural Resource Maps  
 Segment 5  
 250

**CENTRAL MAINE POWER**



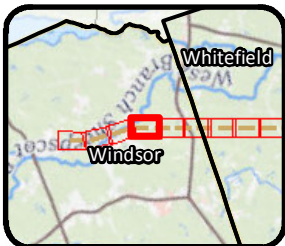
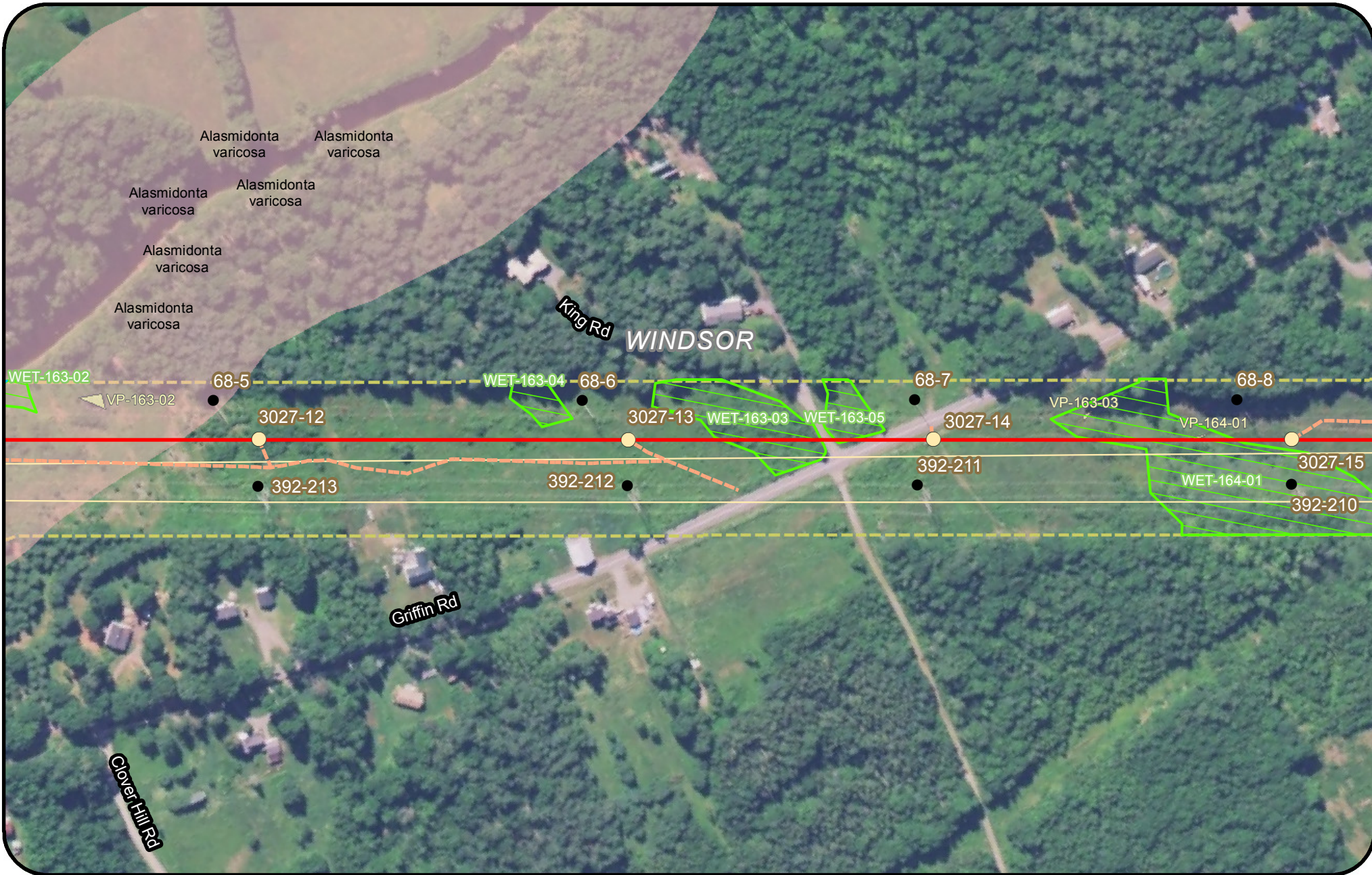
**Legend**

Clearing Limits	Proposed Structure	Rare Plant (Point)	Tidal Waterfowl Wading Bird Habitat (TWWH)
CMP Ownership / Easement Extent	Existing Structure	SVP/ PSVP	Waterfowl Wading Habitat (IWWH)
Town Boundary	Existing Substation	USACE Vernal Pool	SVP and PSVP Buffer (250')
Project Centerline	Proposed Converter Station	T and E Species	Substation Limit of Disturbance
Existing Transmission Line	Stream	Bald Eagle Nest	
Proposed Access Road	Wetland	Deer Wintering Area (DWA)	
	Rare Plant (Polygon)		

**New England Clean Energy Connect**  
 Natural Resource Maps  
 Segment 5  
 250  
 Feet

**CENTRAL MAINE POWER**





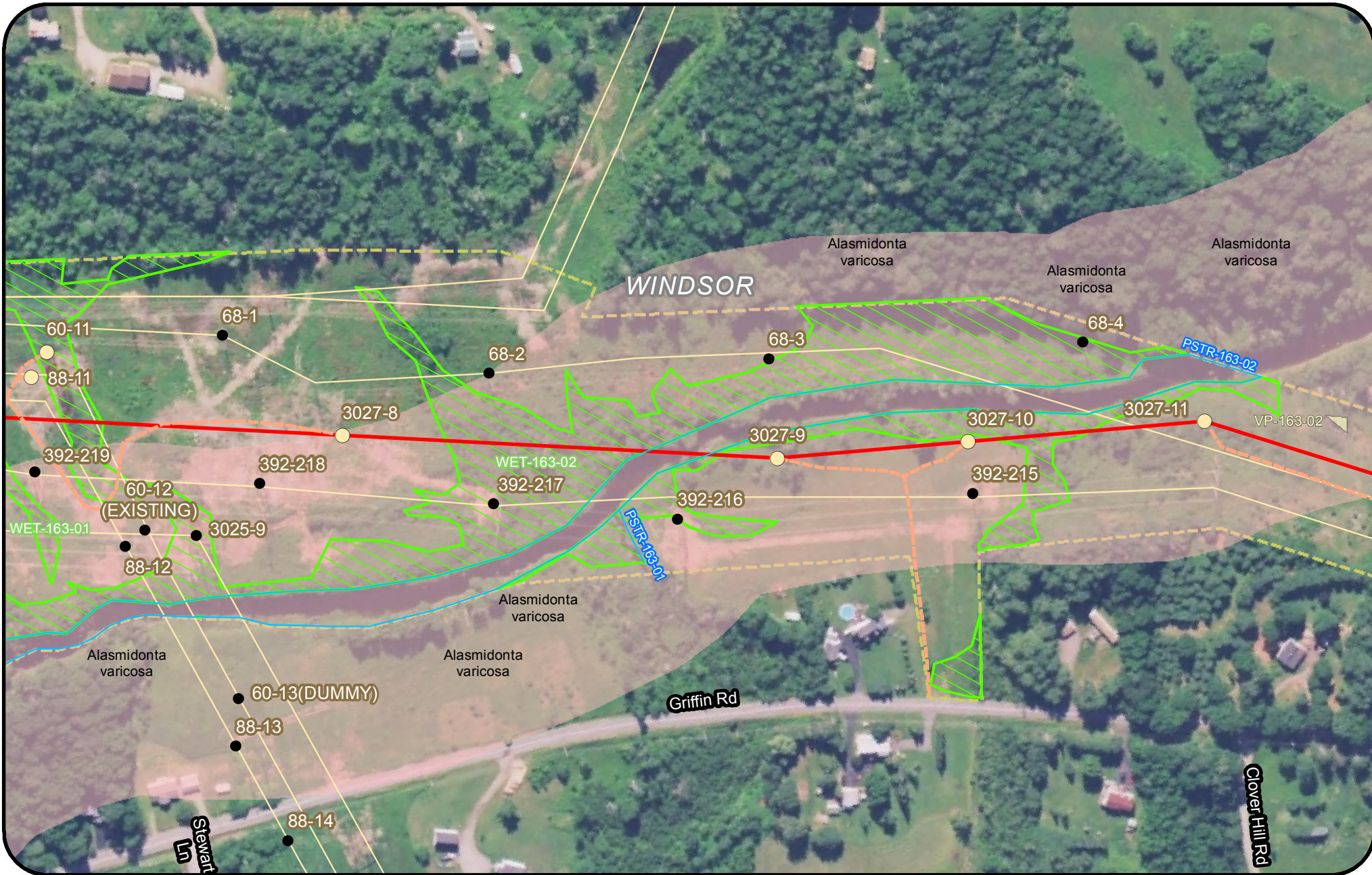
Legend			
Clearing Limits	Proposed Structure	Rare Plant (Point)	Tidal Waterfowl Wading Bird Habitat (TWWH)
CMP Ownership / Easement Extent	Existing Structure	SVP/ PSVP	Waterfowl Wading Habitat (IWWH)
Town Boundary	Existing Substation	USACE Vernal Pool	SVP and PSVP Buffer (250')
Project Centerline	Proposed Converter Station	T and E Species	Substation Limit of Disturbance
Existing Transmission Line	Stream	Bald Eagle Nest	
Proposed Access Road	Wetland	Deer Wintering Area (DWA)	
	Rare Plant (Polygon)		

**New England  
Clean Energy  
Connect**

Natural Resource Maps  
Segment 5  
250

250 Feet

**CENTRAL MAINE  
POWER**



Legend			
Clearing Limits	Proposed Structure	Rare Plant (Point)	Tidal Waterfowl Wading Bird Habitat (TWWH)
CMP Ownership / Easement Extent	Existing Structure	SVP/ PSVP	Waterfowl Wading Habitat (IWWH)
Town Boundary	Existing Substation	USACE Vernal Pool	SVP and PSVP Buffer (250')
Project Centerline	Proposed Converter Station	T and E Species	Substation Limit of Disturbance
Existing Transmission Line	Stream	Bald Eagle Nest	
Proposed Access Road	Wetland	Deer Wintering Area (DWA)	
	Rare Plant (Polygon)		

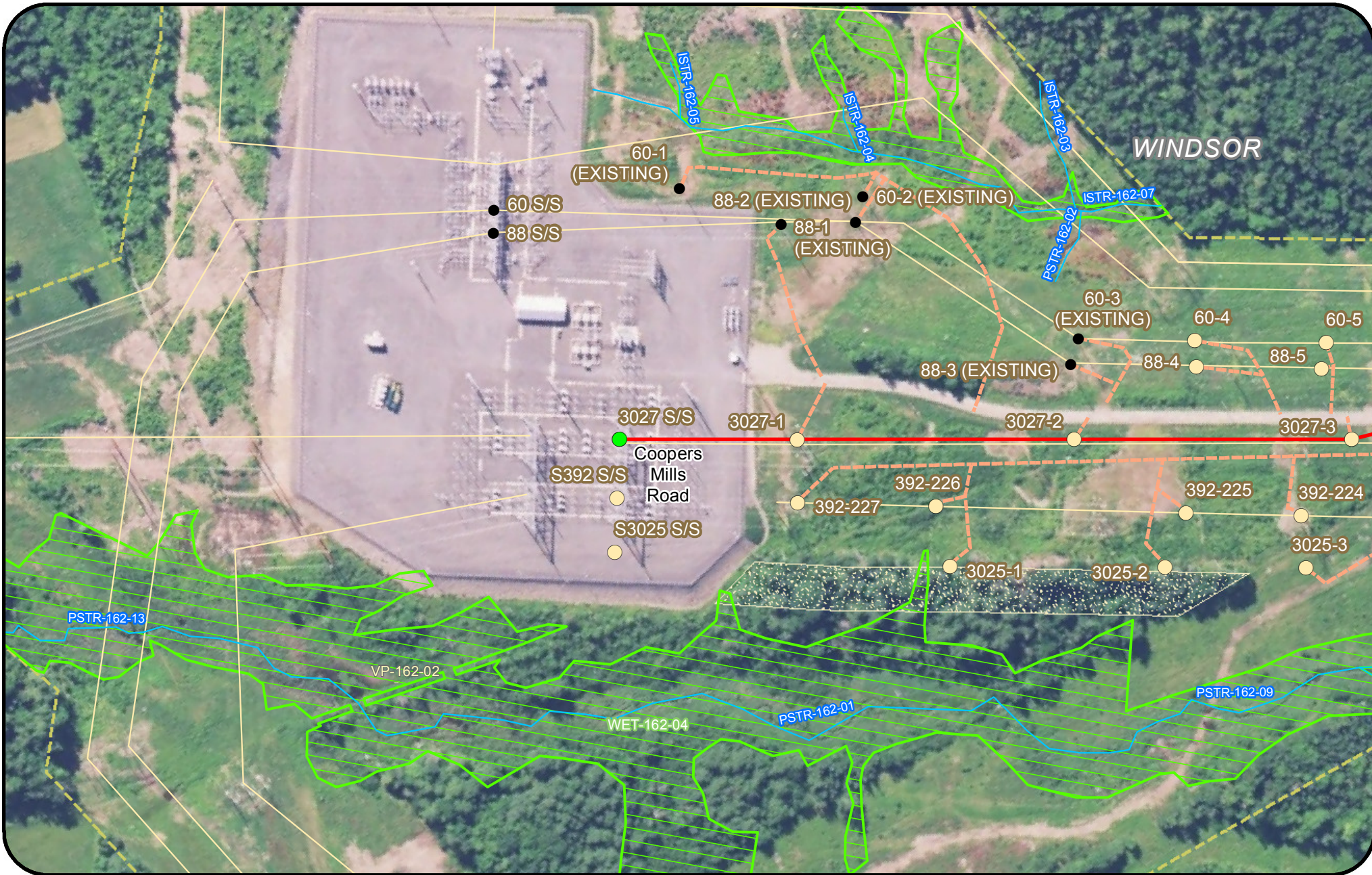
**New England Clean Energy Connect**  
 Natural Resource Maps  
 Segment 5  
 250  
 Feet

**CENTRAL MAINE POWER**



Legend			
Clearing Limits	Proposed Structure	Rare Plant (Point)	Tidal Waterfowl Wading Bird Habitat (TWWH)
CMP Ownership / Easement Extent	Existing Structure	SVP/ PSVP	Waterfowl Wading Habitat (IWWH)
Town Boundary	Existing Substation	USACE Vernal Pool	SVP and PSVP Buffer (250')
Project Centerline	Proposed Converter Station	T and E Species	Substation Limit of Disturbance
Existing Transmission Line	Stream	Bald Eagle Nest	
Proposed Access Road	Wetland	Deer Wintering Area (DWA)	
	Rare Plant (Polygon)		

**New England Clean Energy Connect**  
 Natural Resource Maps  
 Segment 5  
 250  
 Feet



Legend			

**New England Clean Energy Connect**  
 Natural Resource Maps  
 Segment 5  
 250  
 Feet

**CENTRAL MAINE POWER**