

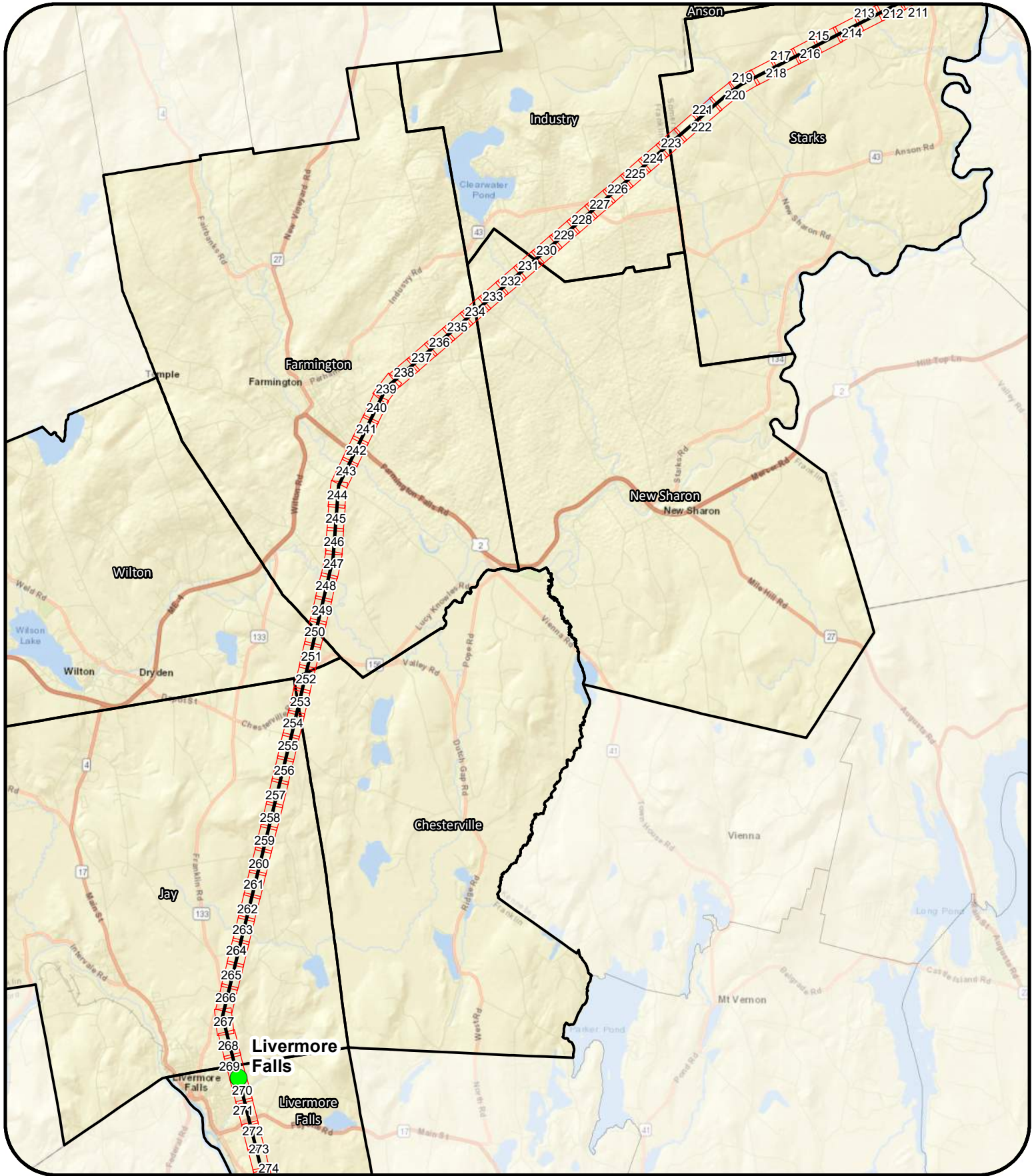
Legend

- Project Centerline
- Map Pages
- Substation

10,000 Feet

New England Clean Energy Connect
 Natural Resource Maps
 Segment 3
 Overview A





Legend

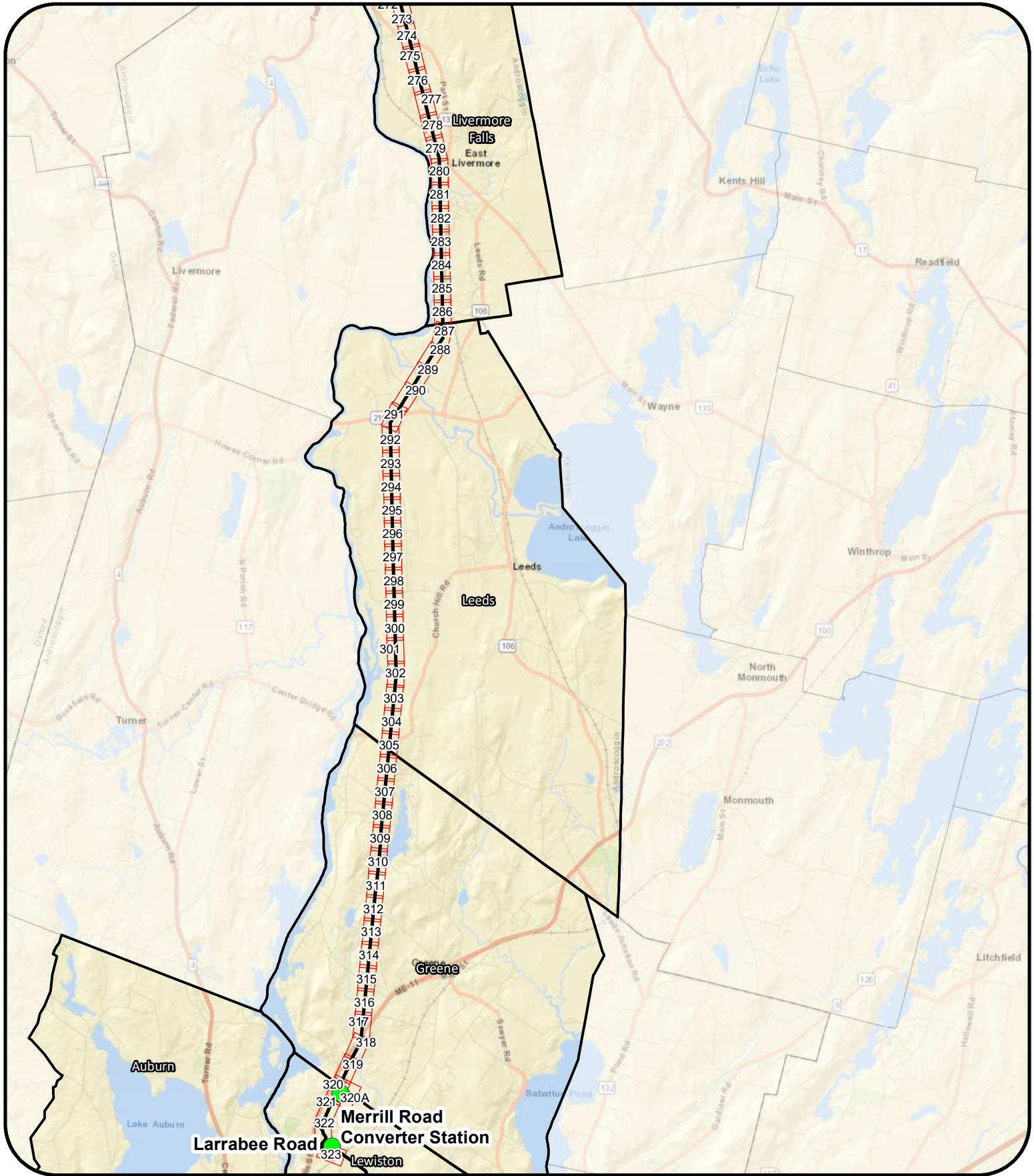
- Project Centerline
- Map Pages
- Substation

10,000 Feet

New England Clean Energy Connect

Natural Resource Maps
Segment 3
Overview B



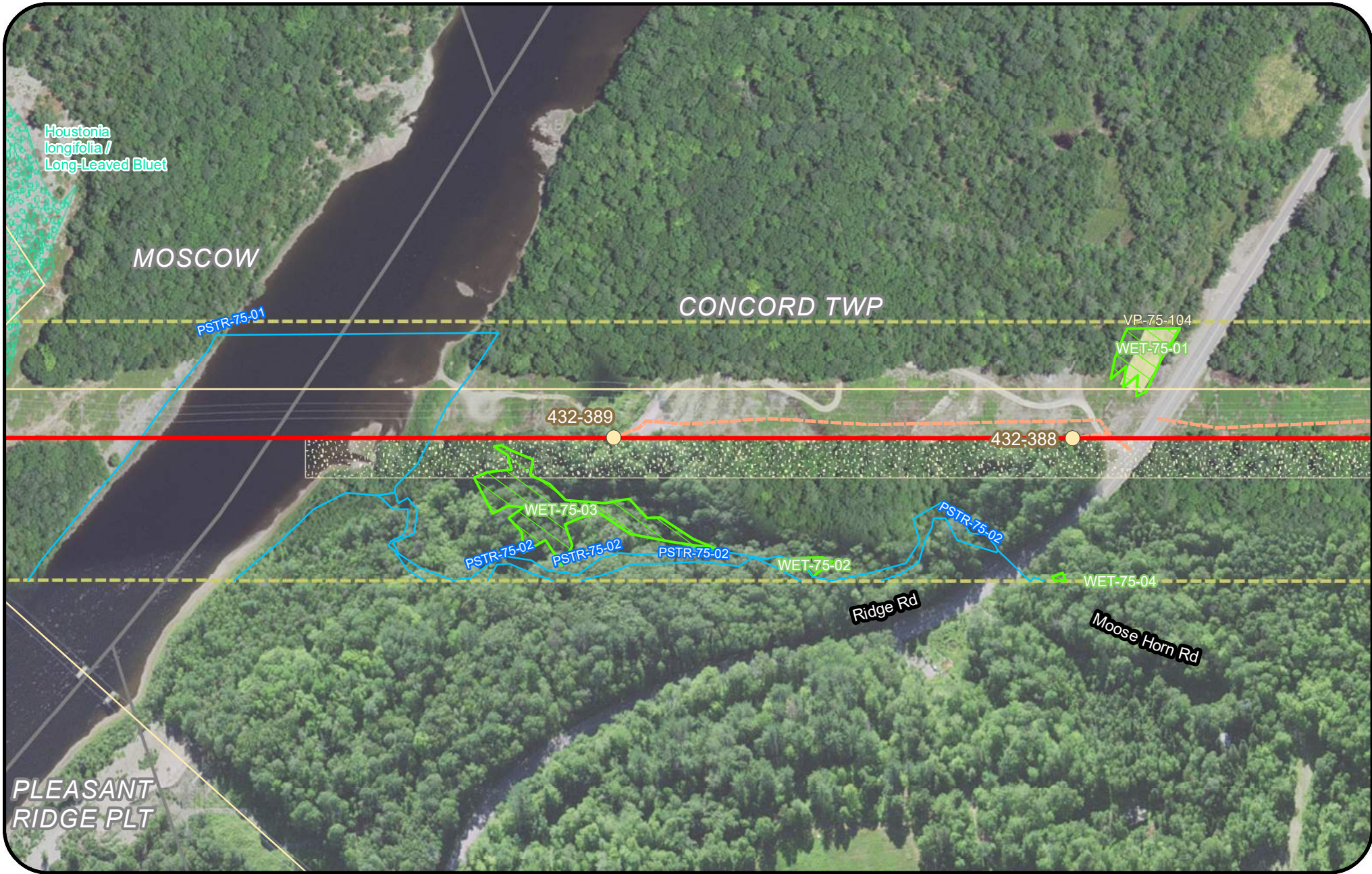


Legend

- Project Centerline
- Map Pages
- Substation

New England Clean Energy Connect
 Natural Resource Maps
 Segment 3
 Overview C





Houstonia longifolia / Long-Leaved Bluet

MOSCOW

CONCORD TWP

VP-75-104

WET-75-01

432-389

432-388

WET-75-03

PSTR-75-02

PSTR-75-02

PSTR-75-02

WET-75-02

PSTR-75-02

WET-75-04

Ridge Rd

Moose Horn Rd

PLEASANT RIDGE PLT

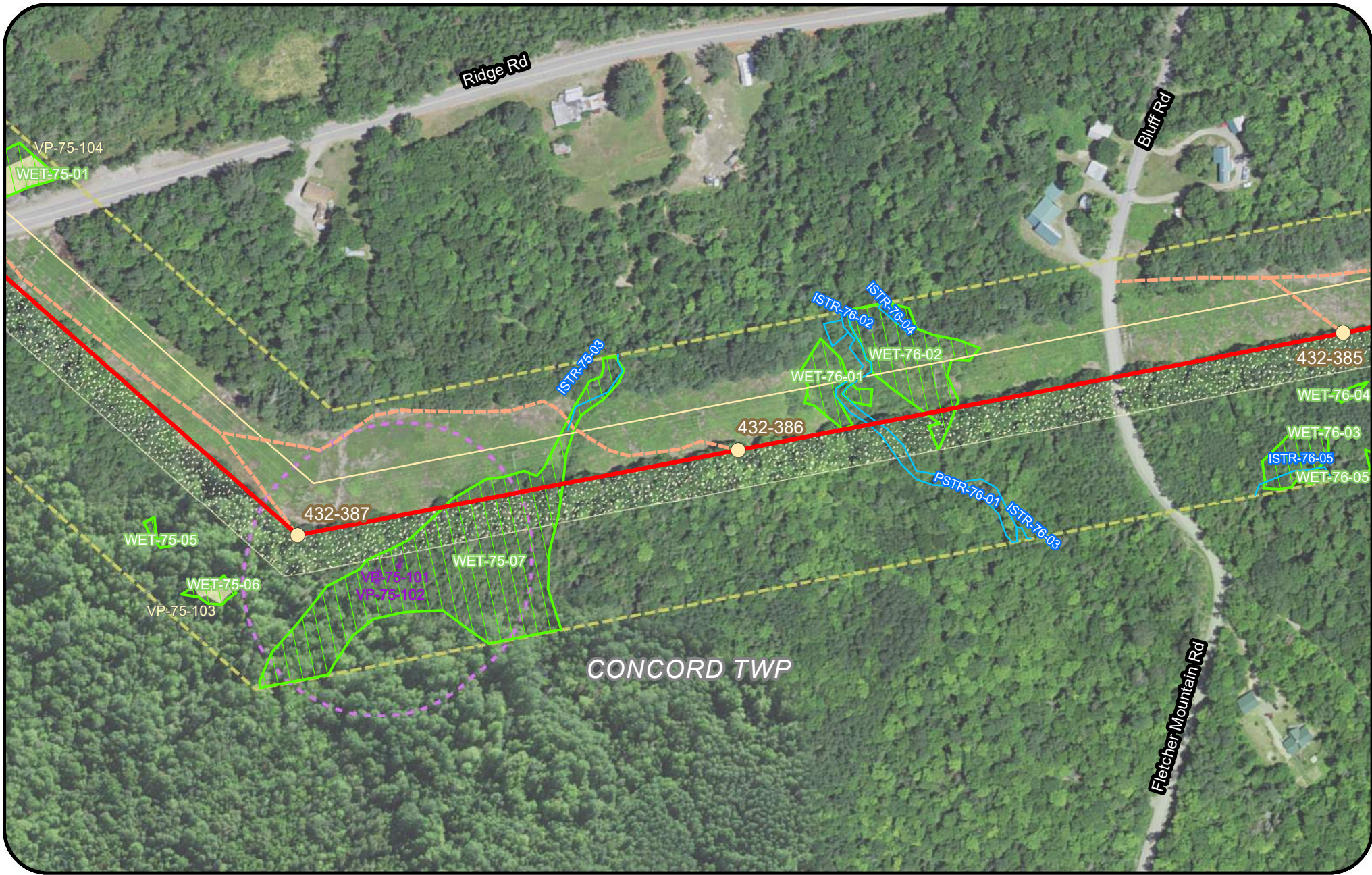


Legend

Clearing Limits	Proposed Structure	Rare Plant (Polygon)	Project Centerline
CMP Ownership / Easement Extent	Existing Structure	Rare Plant (Point)	Tidal Waterfowl Wading Bird Habitat (TWWH)
Town Boundary	Existing Substation	SVP/ PSVP	Inland Waterfowl & Wading Bird Habitat (IWWH)
Existing Transmission Line	Proposed Converter Station	USACE Vernal Pool	SVP and PSVP Buffer (250')
Proposed Access Road	Stream	T and E Species	Substation Limit of Disturbance
Off ROW Access Road (privately owned)	Wetland	Deer Wintering Area (DWA)	

New England Clean Energy Connect
 Natural Resource Maps
 Segment 3
 250
 Feet

Page 166 of 417 11/10/2020



Legend

- | | | | |
|---------------------------------------|----------------------------|---------------------------|---|
| Clearing Limits | Proposed Structure | Rare Plant (Polygon) | Project Centerline |
| CMP Ownership / Easement Extent | Existing Structure | Rare Plant (Point) | Tidal Waterfowl Wading Bird Habitat (TWWH) |
| Town Boundary | Existing Substation | SVP/ PSVP | Inland Waterfowl & Wading Bird Habitat (IWWH) |
| Existing Transmission Line | Proposed Converter Station | USACE Vernal Pool | SVP and PSVP Buffer (250') |
| Proposed Access Road | Stream | T and E Species | Substation Limit of Disturbance |
| Off ROW Access Road (privately owned) | Wetland | Deer Wintering Area (DWA) | |



New England Clean Energy Connect
 Natural Resource Maps
 Segment 3
 250
 Feet



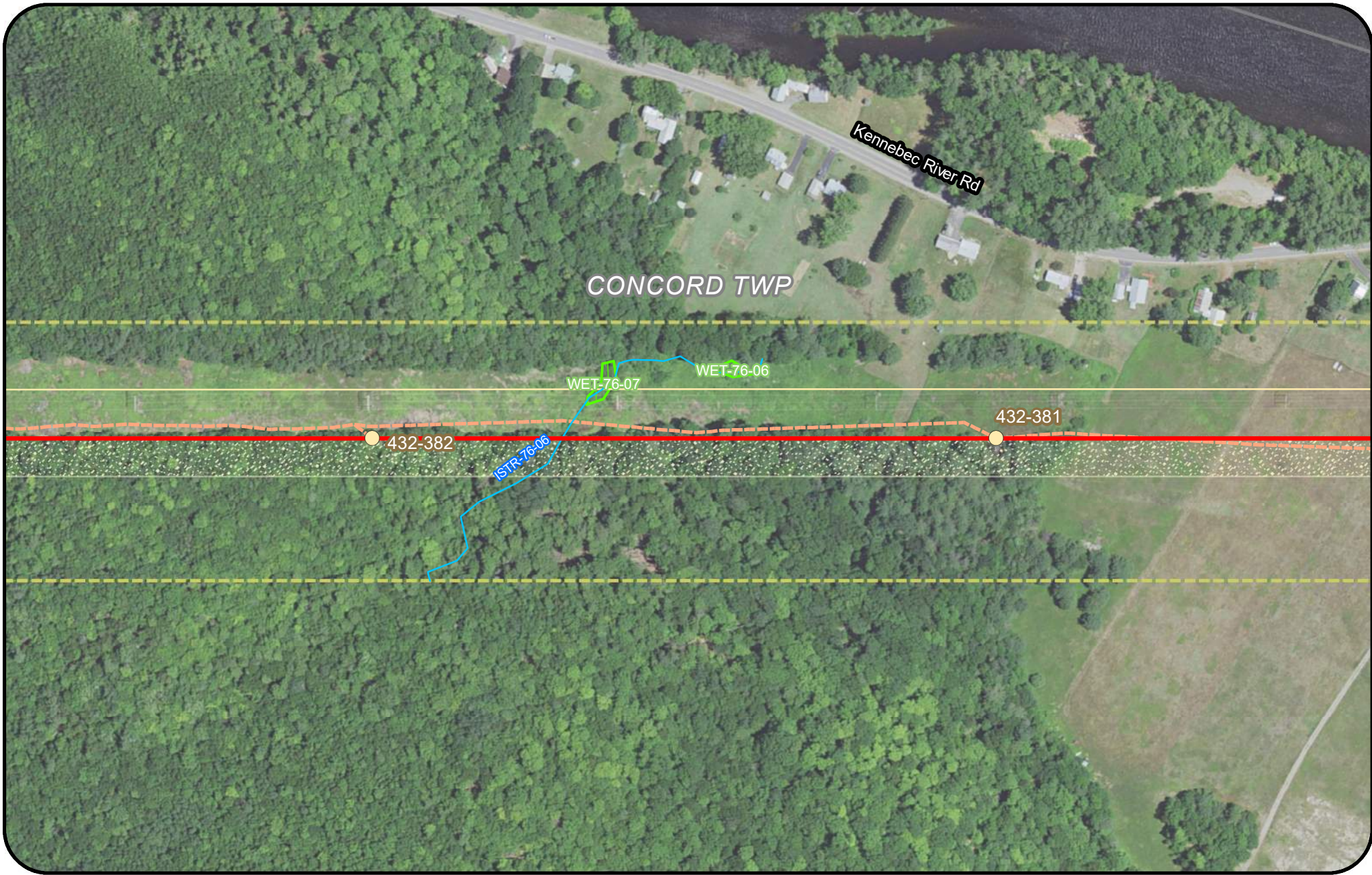


Legend

Clearing Limits	Proposed Structure	Rare Plant (Polygon)	Project Centerline
CMP Ownership / Easement Extent	Existing Structure	Rare Plant (Point)	Tidal Waterfowl Wading Bird Habitat (TWWH)
Town Boundary	Existing Substation	SVP/ PSVP	Inland Waterfowl & Wading Bird Habitat (IWWH)
Existing Transmission Line	Proposed Converter Station	USACE Vernal Pool	SVP and PSVP Buffer (250')
Proposed Access Road	Stream	T and E Species	Substation Limit of Disturbance
Off ROW Access Road (privately owned)	Wetland	Deer Wintering Area (DWA)	

New England Clean Energy Connect
Natural Resource Maps
Segment 3
250
Feet

Page 168 of 417 11/10/2020



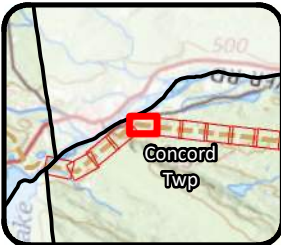
Legend

Clearing Limits	Proposed Structure	Rare Plant (Polygon)	Project Centerline
CMP Ownership / Easement Extent	Existing Structure	Rare Plant (Point)	Tidal Waterfowl Wading Bird Habitat (TWWH)
Town Boundary	Existing Substation	SVP/ PSVP	Inland Waterfowl & Wading Bird Habitat (IWWH)
Existing Transmission Line	Proposed Converter Station	USACE Vernal Pool	SVP and PSVP Buffer (250')
Proposed Access Road	Stream	T and E Species	Substation Limit of Disturbance
Off ROW Access Road (privately owned)	Wetland	Deer Wintering Area (DWA)	

New England Clean Energy Connect
Natural Resource Maps
Segment 3
250

250 Feet

Page 169 of 417 11/10/2020

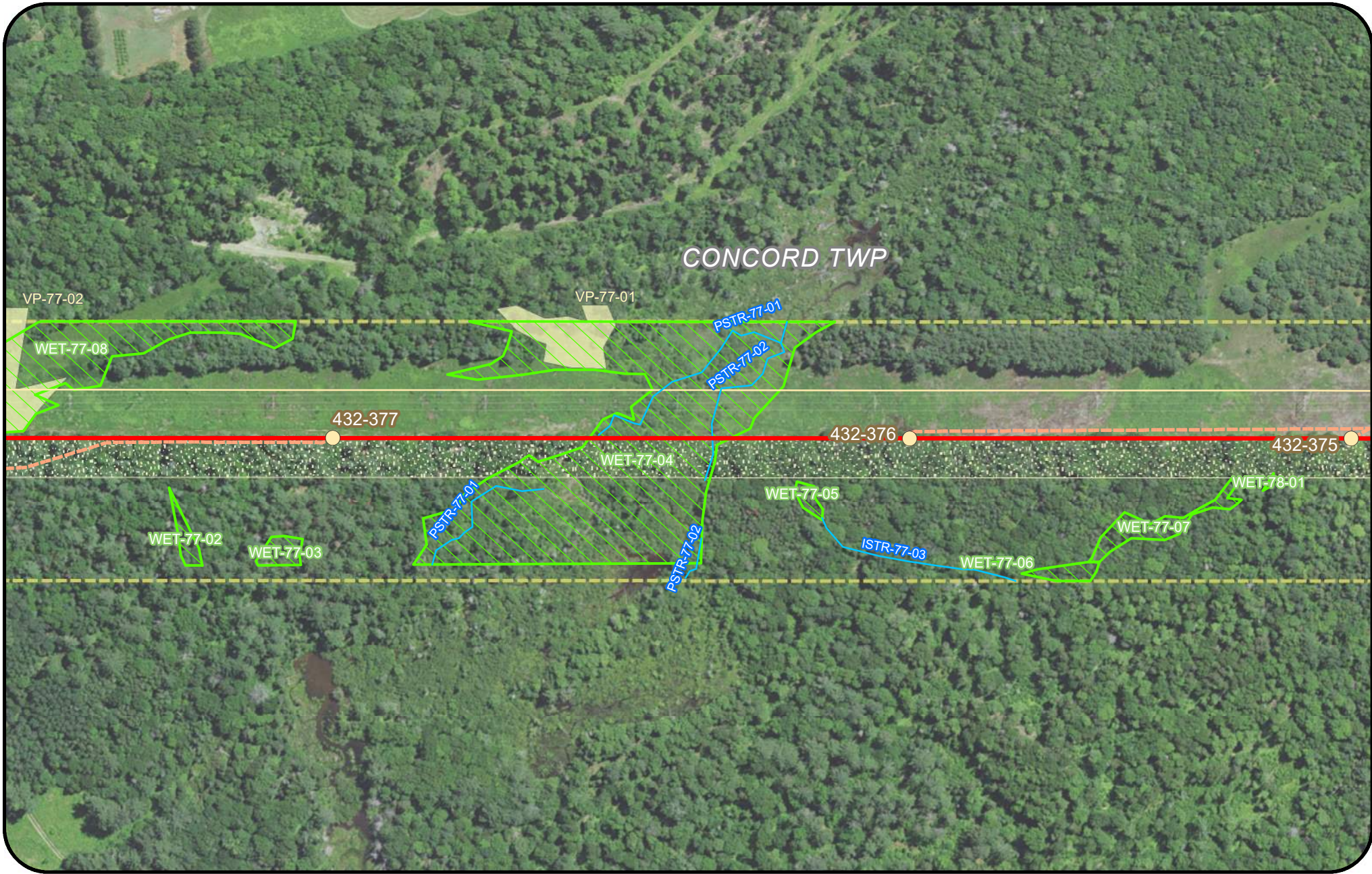


Legend

Clearing Limits	Proposed Structure	Rare Plant (Polygon)	Project Centerline
CMP Ownership / Easement Extent	Existing Structure	Rare Plant (Point)	Tidal Waterfowl Wading Bird Habitat (TWWH)
Town Boundary	Existing Substation	SVP/ PSVP	Inland Waterfowl & Wading Bird Habitat (IWWH)
Existing Transmission Line	Proposed Converter Station	USACE Vernal Pool	SVP and PSVP Buffer (250')
Proposed Access Road	Stream	T and E Species	Substation Limit of Disturbance
Off ROW Access Road (privately owned)	Wetland	Deer Wintering Area (DWA)	

New England Clean Energy Connect
 Natural Resource Maps
 Segment 3
 250
 Feet

CENTRAL MAINE POWER



CONCORD TWP

VP-77-02

VP-77-01

PSTR-77-01

WET-77-08

PSTR-77-02

432-377

432-376

432-375

WET-77-04

WET-77-05

WET-78-01

WET-77-02

WET-77-03

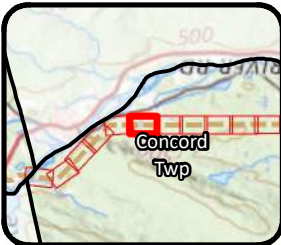
PSTR-77-01

PSTR-77-02

ISTR-77-03

WET-77-06

WET-77-07



Legend

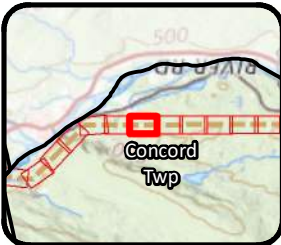
- Clearing Limits
- CMP Ownership / Easement Extent
- Town Boundary
- Existing Transmission Line
- Proposed Access Road
- Off ROW Access Road (privately owned)
- Proposed Structure
- Existing Structure
- Existing Substation
- Proposed Converter Station
- Stream
- Wetland
- Rare Plant (Polygon)
- Rare Plant (Point)
- SVP/ PSVP
- USACE Vernal Pool
- T and E Species
- Deer Wintering Area (DWA)
- Project Centerline
- Tidal Waterfowl Wading Bird Habitat (TWWH)
- Inland Waterfowl & Wading Bird Habitat (IWWH)
- SVP and PSVP Buffer (250')
- Substation Limit of Disturbance



**New England
Clean Energy
Connect**

Natural Resource Maps
Segment 3
250



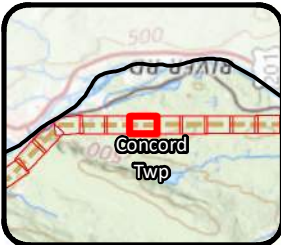
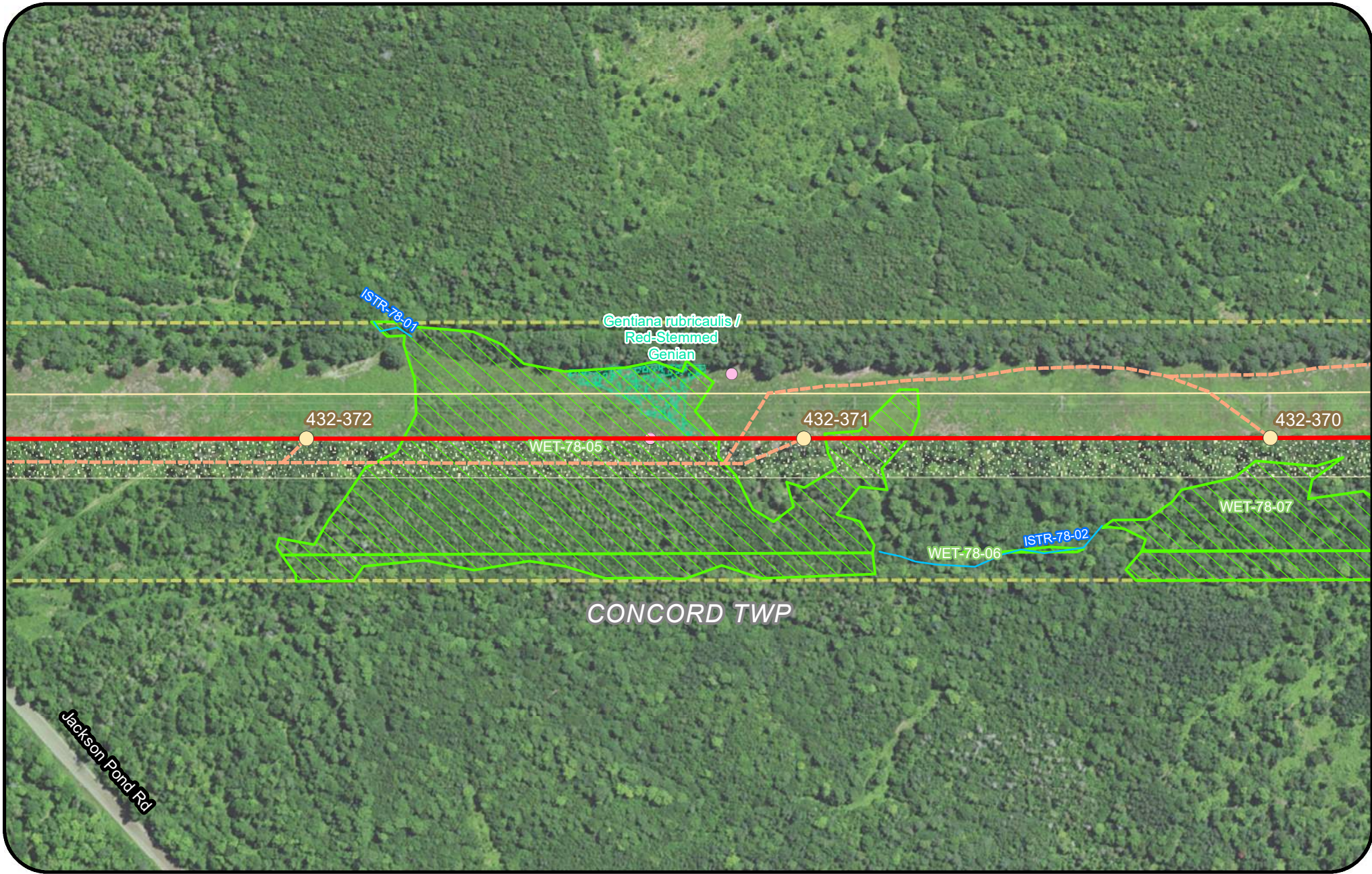


Legend

Clearing Limits	Proposed Structure	Rare Plant (Polygon)	Project Centerline
CMP Ownership / Easement Extent	Existing Structure	Rare Plant (Point)	Tidal Waterfowl Wading Bird Habitat (TWWH)
Town Boundary	Existing Substation	SVP/ PSVP	Inland Waterfowl & Wading Bird Habitat (IWWH)
Existing Transmission Line	Proposed Converter Station	USACE Vernal Pool	SVP and PSVP Buffer (250')
Proposed Access Road	Stream	T and E Species	Substation Limit of Disturbance
Off ROW Access Road (privately owned)	Wetland	Deer Wintering Area (DWA)	

New England Clean Energy Connect
 Natural Resource Maps
 Segment 3
 250
 Feet

CENTRAL MAINE POWER



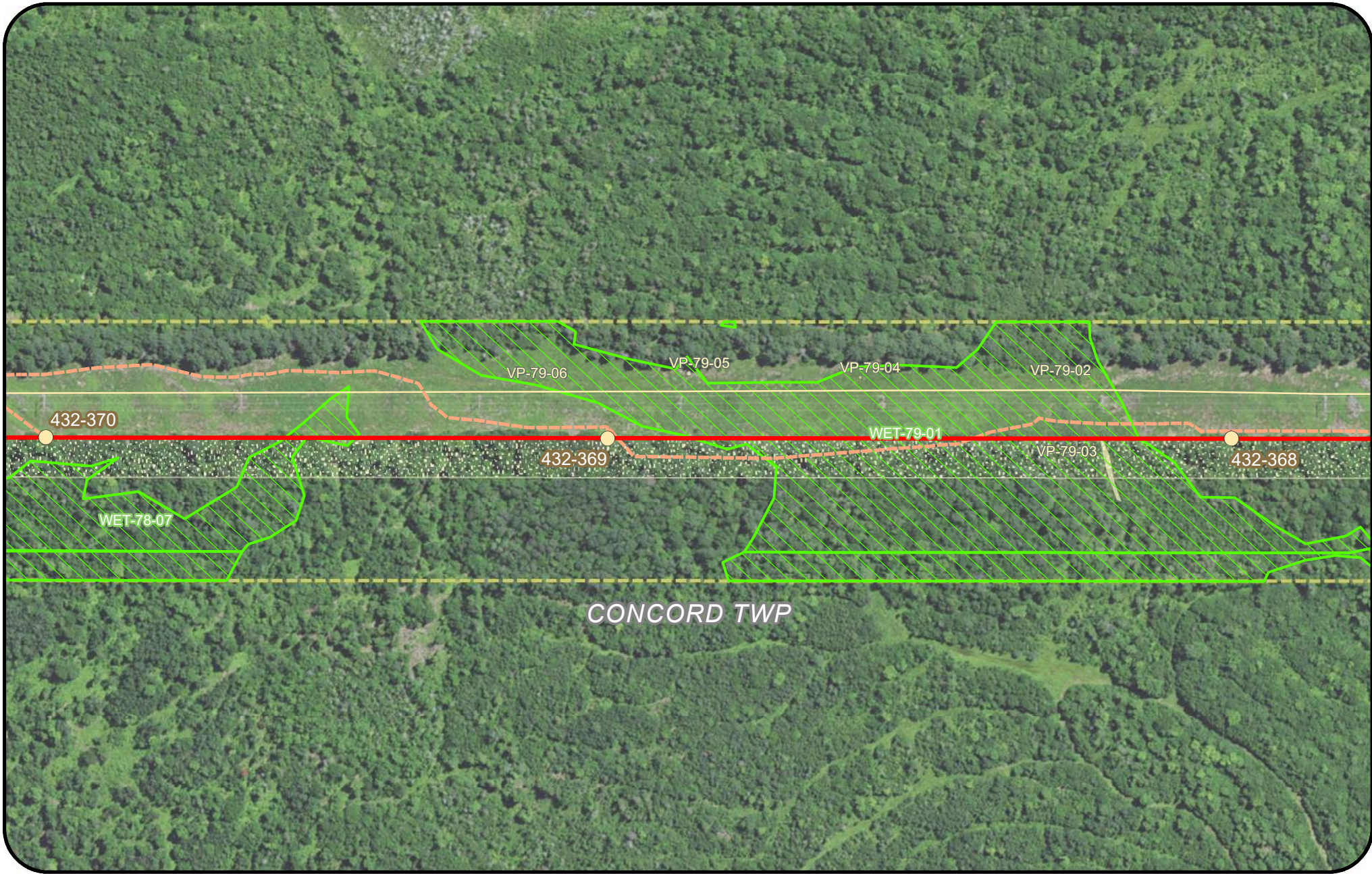
Legend

- | | | | |
|---------------------------------------|----------------------------|---------------------------|---|
| Clearing Limits | Proposed Structure | Rare Plant (Polygon) | Project Centerline |
| CMP Ownership / Easement Extent | Existing Structure | Rare Plant (Point) | Tidal Waterfowl Wading Bird Habitat (TWWH) |
| Town Boundary | Existing Substation | SVP/ PSVP | Inland Waterfowl & Wading Bird Habitat (IWWH) |
| Existing Transmission Line | Proposed Converter Station | USACE Vernal Pool | SVP and PSVP Buffer (250') |
| Proposed Access Road | Stream | T and E Species | Substation Limit of Disturbance |
| Off ROW Access Road (privately owned) | Wetland | Deer Wintering Area (DWA) | |

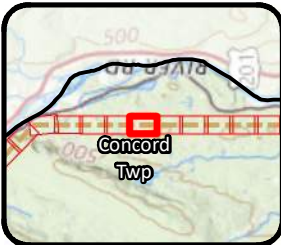


**New England
Clean Energy
Connect**
Natural Resource Maps
Segment 3
250
Feet





CONCORD TWP



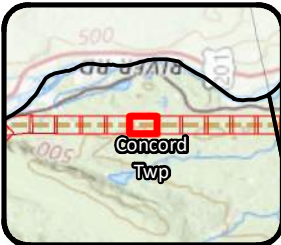
Legend

- | | | | |
|---------------------------------------|----------------------------|---------------------------|---|
| Clearing Limits | Proposed Structure | Rare Plant (Polygon) | Project Centerline |
| CMP Ownership / Easement Extent | Existing Structure | Rare Plant (Point) | Tidal Waterfowl Wading Bird Habitat (TWWH) |
| Town Boundary | Existing Substation | SVP/ PSVP | Inland Waterfowl & Wading Bird Habitat (IWWH) |
| Existing Transmission Line | Proposed Converter Station | USACE Vernal Pool | SVP and PSVP Buffer (250') |
| Proposed Access Road | Stream | T and E Species | Substation Limit of Disturbance |
| Off ROW Access Road (privately owned) | Wetland | Deer Wintering Area (DWA) | |



**New England
Clean Energy
Connect**
Natural Resource Maps
Segment 3
250
Feet



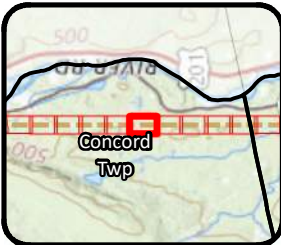
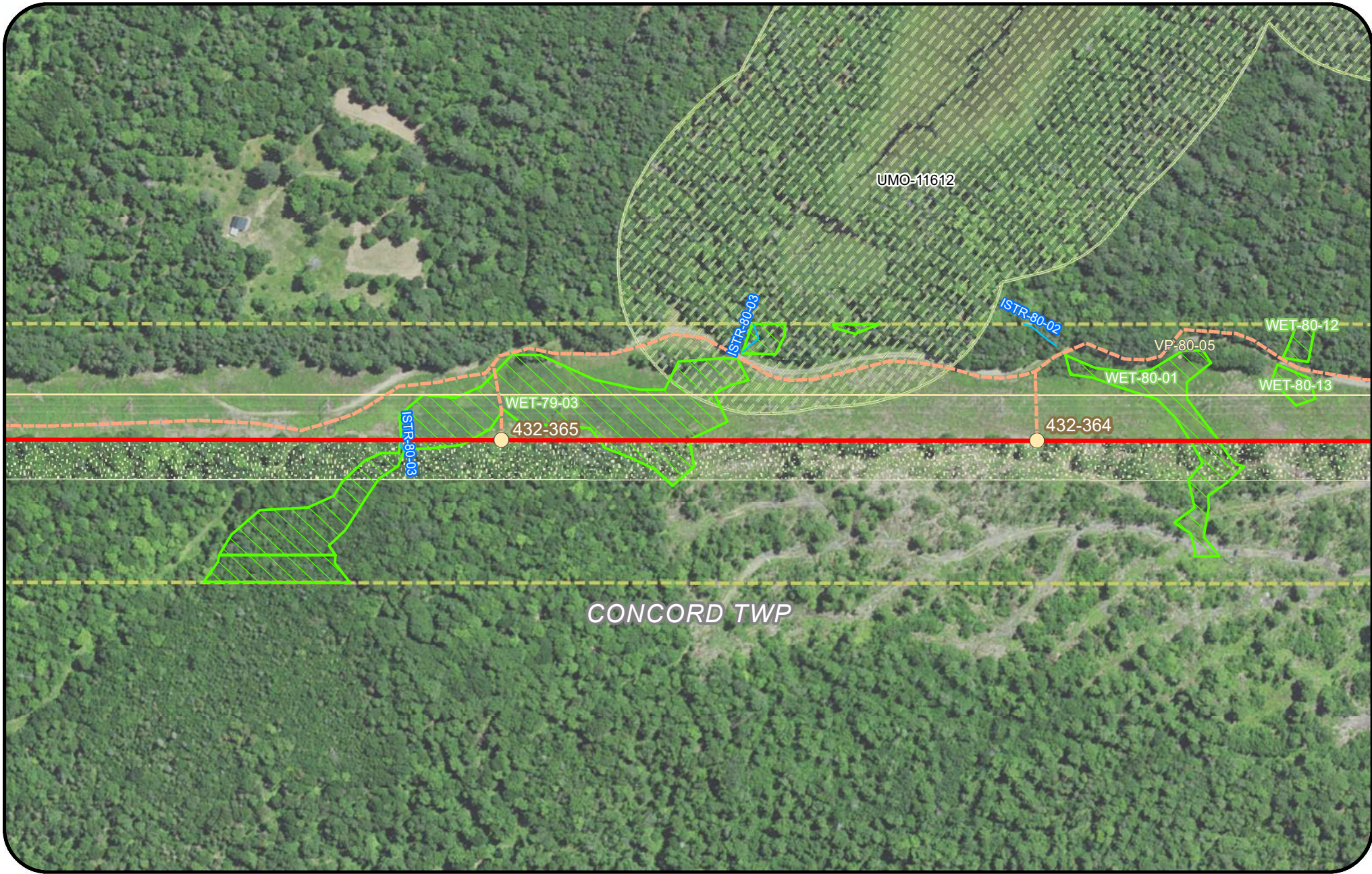


Legend

Clearing Limits	Proposed Structure	Rare Plant (Polygon)	Project Centerline
CMP Ownership / Easement Extent	Existing Structure	Rare Plant (Point)	Tidal Waterfowl Wading Bird Habitat (TWWH)
Town Boundary	Existing Substation	SVP/ PSVP	Inland Waterfowl & Wading Bird Habitat (IWWH)
Existing Transmission Line	Proposed Converter Station	USACE Vernal Pool	SVP and PSVP Buffer (250')
Proposed Access Road	Stream	T and E Species	Substation Limit of Disturbance
Off ROW Access Road (privately owned)	Wetland	Deer Wintering Area (DWA)	

New England Clean Energy Connect
 Natural Resource Maps
 Segment 3
 250
 Feet

CENTRAL MAINE POWER
 Page 175 of 417 11/10/2020

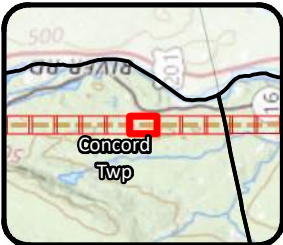
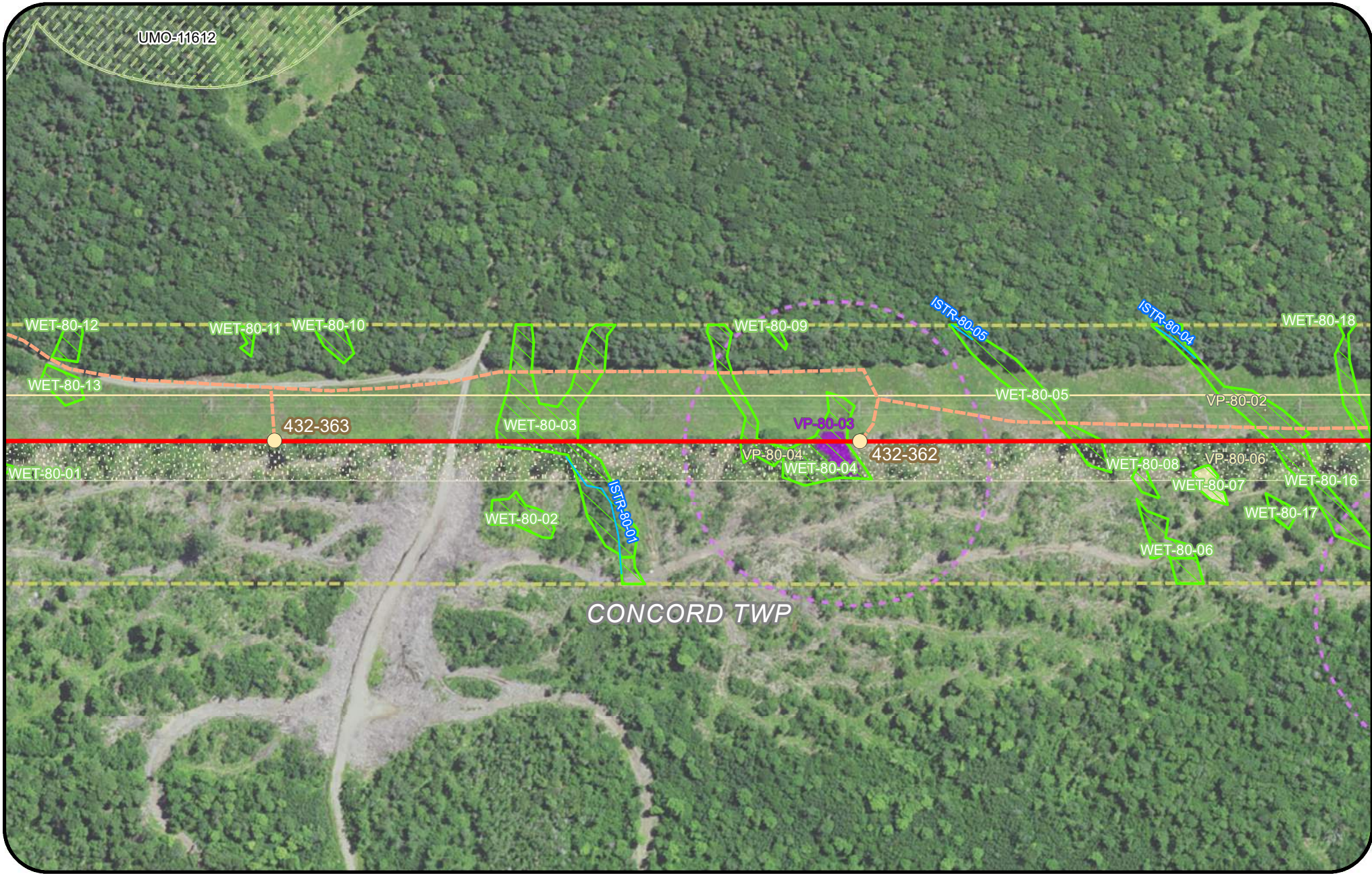


Legend

Clearing Limits	Proposed Structure	Rare Plant (Polygon)	Project Centerline
CMP Ownership / Easement Extent	Existing Structure	Rare Plant (Point)	Tidal Waterfowl Wading Bird Habitat (TWWH)
Town Boundary	Existing Substation	SVP / PSVP	Inland Waterfowl & Wading Bird Habitat (IWWH)
Existing Transmission Line	Proposed Converter Station	USACE Vernal Pool	SVP and PSVP Buffer (250')
Proposed Access Road	Stream	T and E Species	Substation Limit of Disturbance
Off ROW Access Road (privately owned)	Wetland	Deer Wintering Area (DWA)	

**New England
Clean Energy
Connect**
Natural Resource Maps
Segment 3
250
Feet

Page 176 of 417 11/10/2020

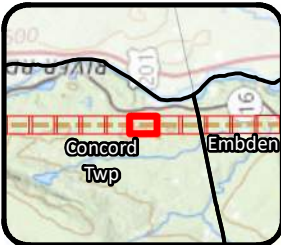


Legend

Clearing Limits	Proposed Structure	Rare Plant (Polygon)	Project Centerline
CMP Ownership / Easement Extent	Existing Structure	Rare Plant (Point)	Tidal Waterfowl Wading Bird Habitat (TWWH)
Town Boundary	Existing Substation	SVP/ PSVP	Inland Waterfowl & Wading Bird Habitat (IWWH)
Existing Transmission Line	Proposed Converter Station	USACE Vernal Pool	SVP and PSVP Buffer (250')
Proposed Access Road	Stream	T and E Species	Substation Limit of Disturbance
Off ROW Access Road (privately owned)	Wetland	Deer Wintering Area (DWA)	

New England Clean Energy Connect
 Natural Resource Maps
 Segment 3
 250
 Feet

Page 177 of 417 11/10/2020

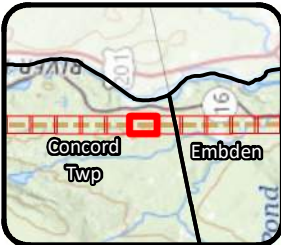
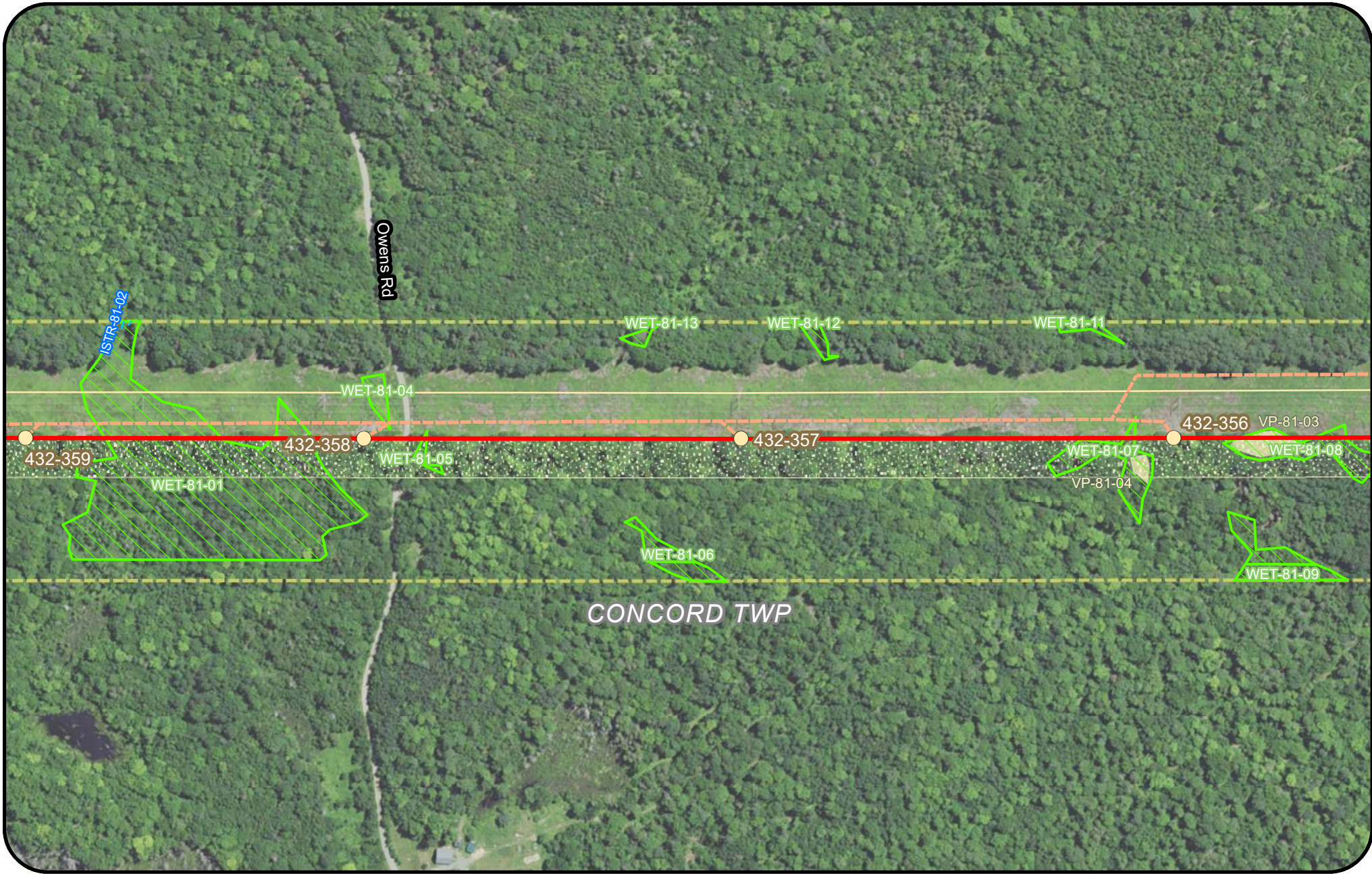


Legend

Clearing Limits	Proposed Structure	Rare Plant (Polygon)	Project Centerline
CMP Ownership / Easement Extent	Existing Structure	Rare Plant (Point)	Tidal Waterfowl Wading Bird Habitat (TWWH)
Town Boundary	Existing Substation	SVP/ PSVP	Inland Waterfowl & Wading Bird Habitat (IWWH)
Existing Transmission Line	Proposed Converter Station	USACE Vernal Pool	SVP and PSVP Buffer (250')
Proposed Access Road	Stream	T and E Species	Substation Limit of Disturbance
Off ROW Access Road (privately owned)	Wetland	Deer Wintering Area (DWA)	

New England Clean Energy Connect
 Natural Resource Maps
 Segment 3
 250
 Feet

Page 178 of 417
 11/10/2020

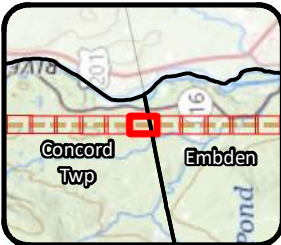
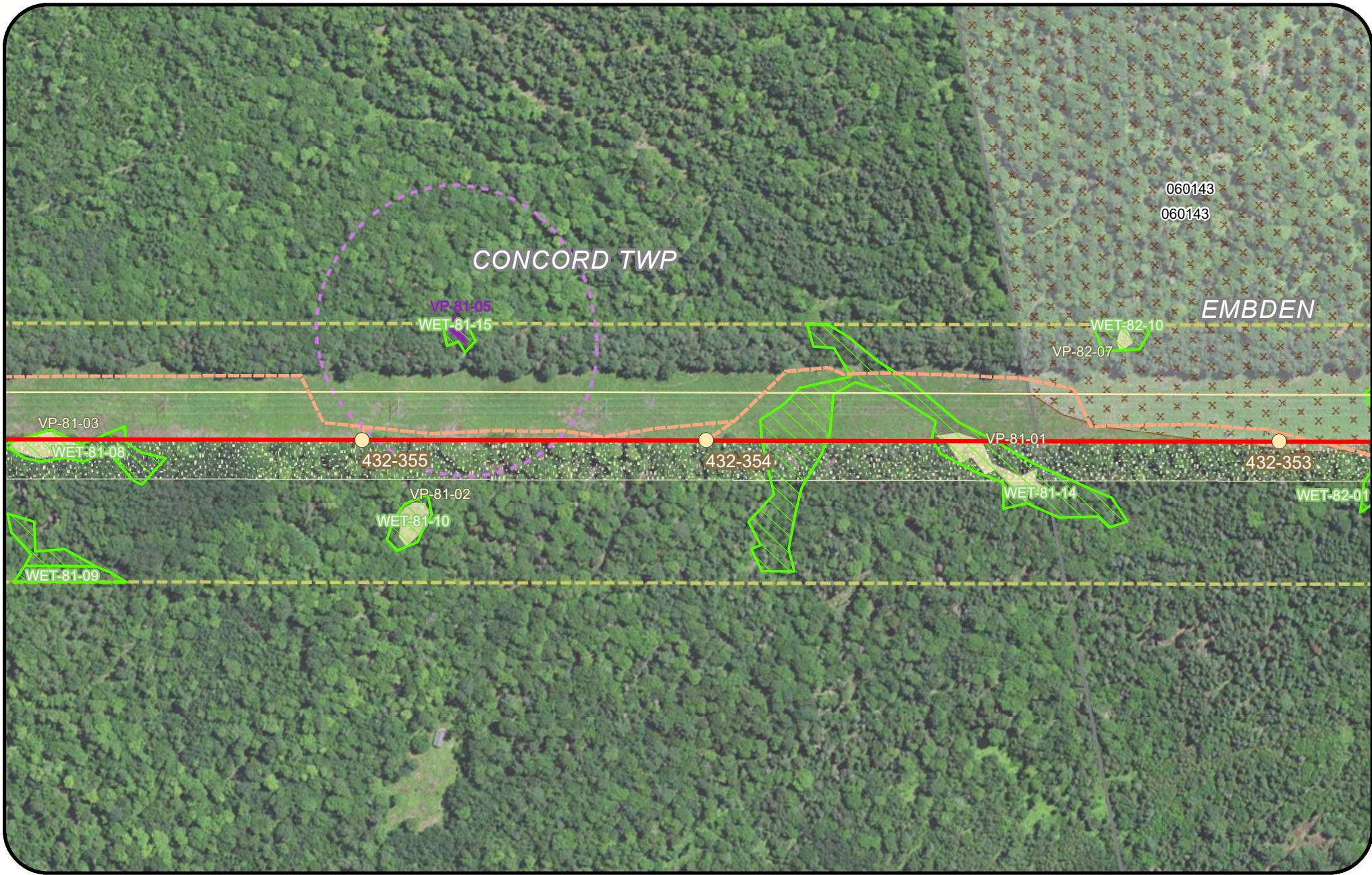


Legend

Clearing Limits	Proposed Structure	Rare Plant (Polygon)	Project Centerline
CMP Ownership / Easement Extent	Existing Structure	Rare Plant (Point)	Tidal Waterfowl Wading Bird Habitat (TWWH)
Town Boundary	Existing Substation	SVP/ PSVP	Inland Waterfowl & Wading Bird Habitat (IWWH)
Existing Transmission Line	Proposed Converter Station	USACE Vernal Pool	SVP and PSVP Buffer (250')
Proposed Access Road	Stream	T and E Species	Substation Limit of Disturbance
Off ROW Access Road (privately owned)	Wetland	Deer Wintering Area (DWA)	

New England Clean Energy Connect
 Natural Resource Maps
 Segment 3
 250
 Feet

CENTRAL MAINE POWER
 Page 179 of 417 11/10/2020

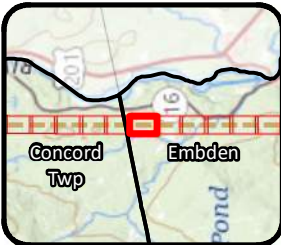


Legend

Clearing Limits	Proposed Structure	Rare Plant (Polygon)	Project Centerline
CMP Ownership / Easement Extent	Existing Structure	Rare Plant (Point)	Tidal Waterfowl Wading Bird Habitat (TWWH)
Town Boundary	Existing Substation	SVP/ PSVP	Inland Waterfowl & Wading Bird Habitat (IWWH)
Existing Transmission Line	Proposed Converter Station	USACE Vernal Pool	SVP and PSVP Buffer (250')
Proposed Access Road	Stream	T and E Species	Substation Limit of Disturbance
Off ROW Access Road (privately owned)	Wetland	Deer Wintering Area (DWA)	

New England Clean Energy Connect
 Natural Resource Maps
 Segment 3
 250
 Feet

Page 180 of 417 11/10/2020



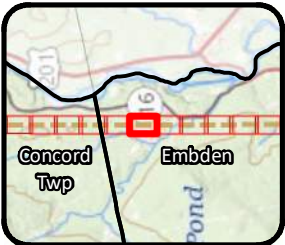
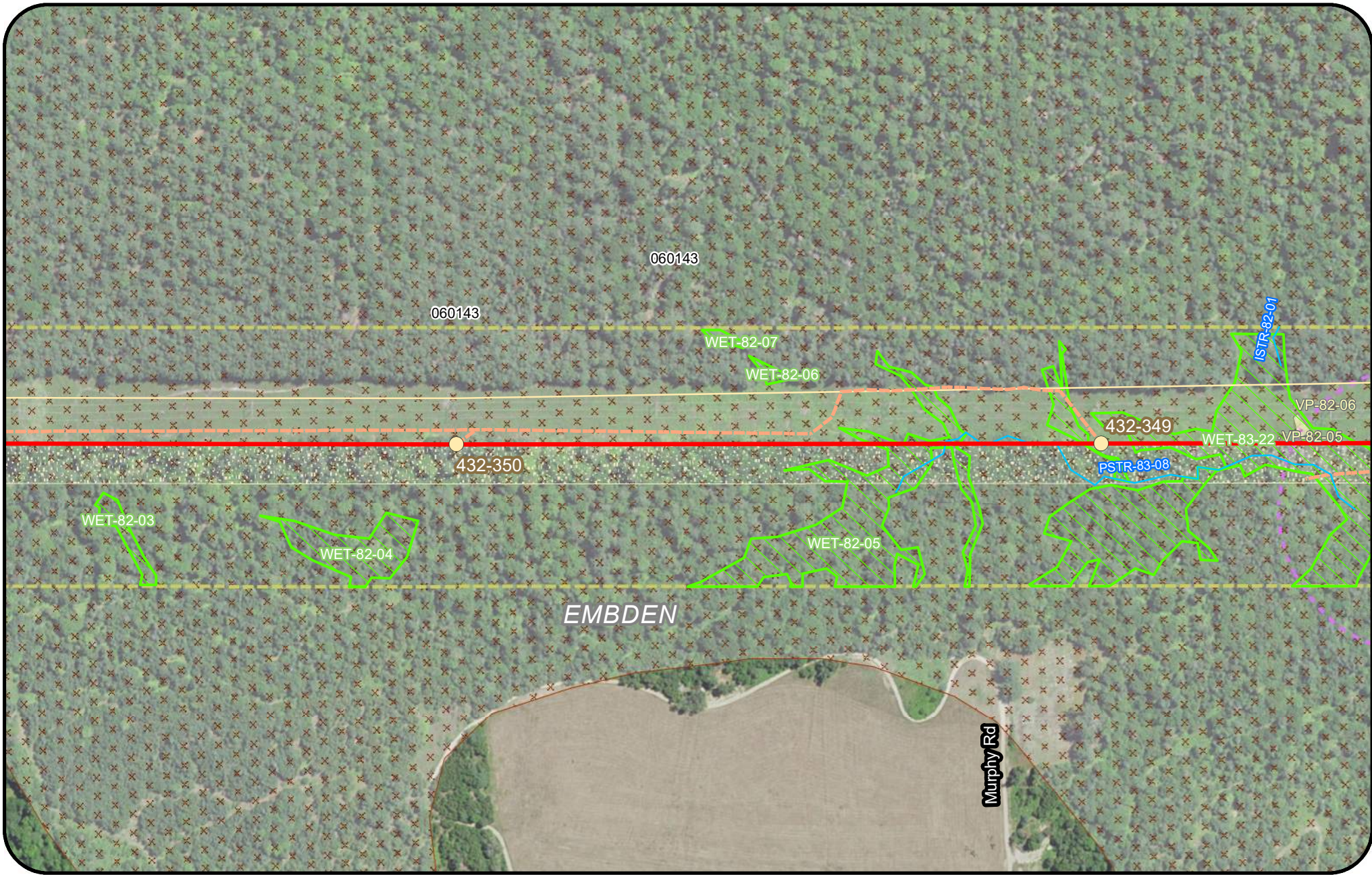
Legend

Clearing Limits	Proposed Structure	Rare Plant (Polygon)	Project Centerline
CMP Ownership / Easement Extent	Existing Structure	Rare Plant (Point)	Tidal Waterfowl Wading Bird Habitat (TWWH)
Town Boundary	Existing Substation	SVP / PSVP	Inland Waterfowl & Wading Bird Habitat (IWWH)
Existing Transmission Line	Proposed Converter Station	USACE Vernal Pool	SVP and PSVP Buffer (250')
Proposed Access Road	Stream	T and E Species	Substation Limit of Disturbance
Off ROW Access Road (privately owned)	Wetland	Deer Wintering Area (DWA)	



New England Clean Energy Connect
 Natural Resource Maps
 Segment 3
 250
 Feet

Page 181 of 417 11/10/2020



Legend

Clearing Limits	Proposed Structure	Rare Plant (Polygon)	Project Centerline
CMP Ownership / Easement Extent	Existing Structure	Rare Plant (Point)	Tidal Waterfowl Wading Bird Habitat (TWWH)
Town Boundary	Existing Substation	SVP/ PSVP	Inland Waterfowl & Wading Bird Habitat (IWWH)
Existing Transmission Line	Proposed Converter Station	USACE Vernal Pool	SVP and PSVP Buffer (250')
Proposed Access Road	Stream	T and E Species	Substation Limit of Disturbance
Off ROW Access Road (privately owned)	Wetland	Deer Wintering Area (DWA)	

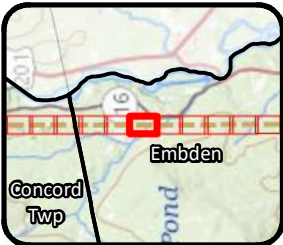
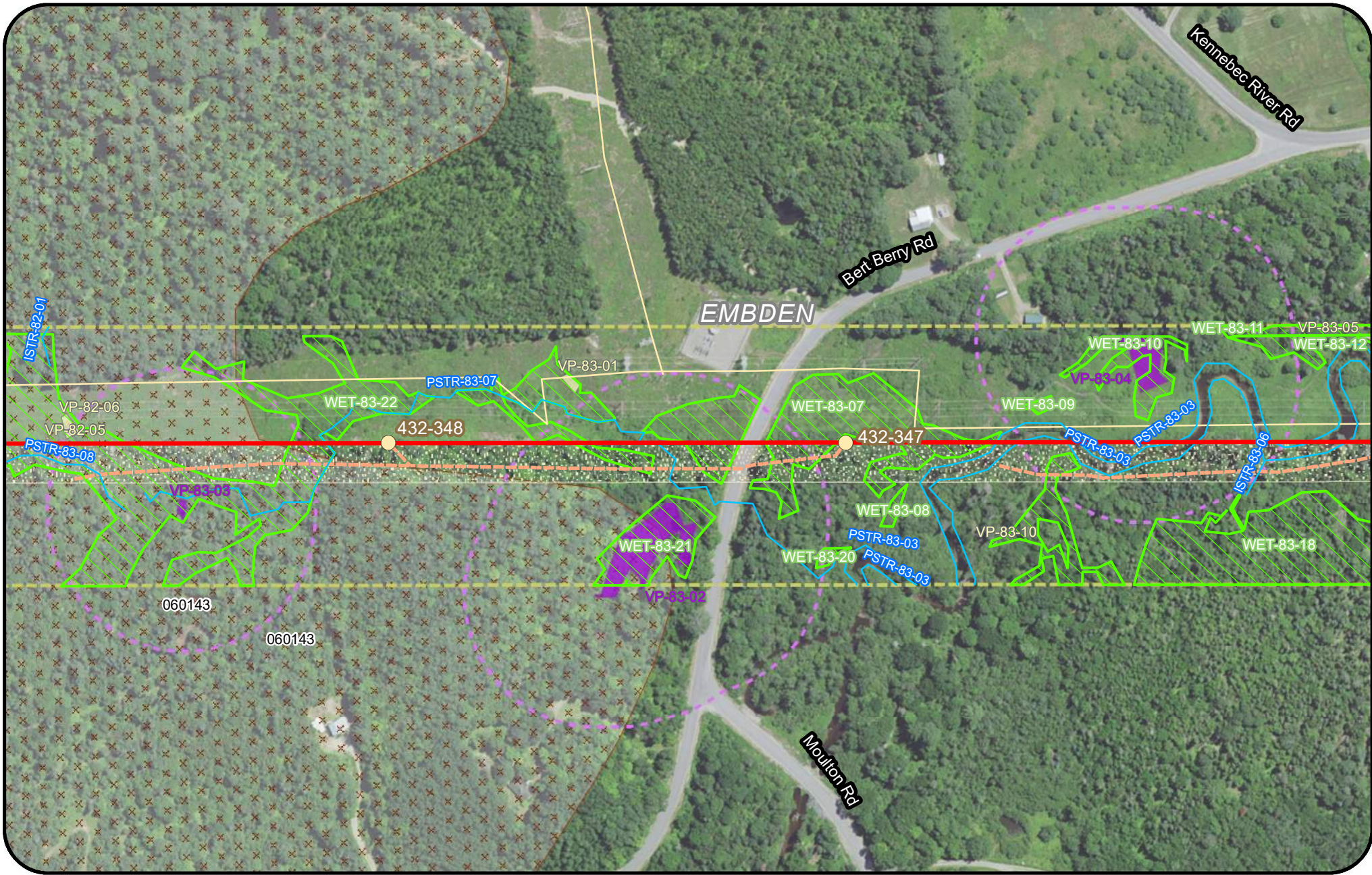


**New England
Clean Energy
Connect**

Natural Resource Maps
Segment 3
250

Feet

Page 182 of 417 11/10/2020

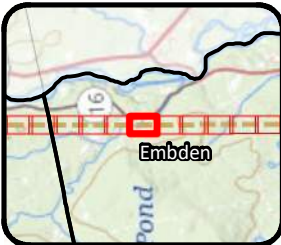
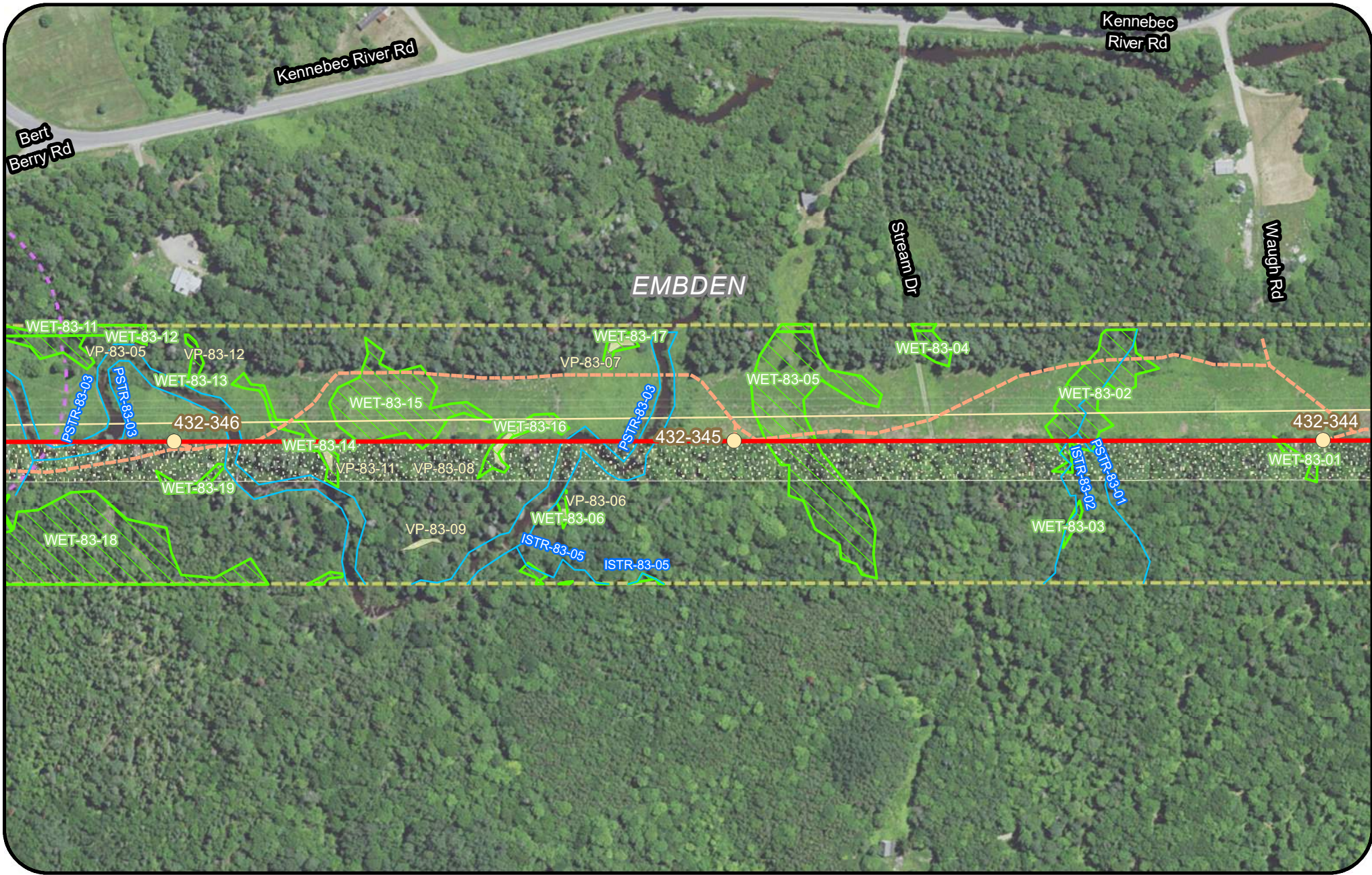


Legend

Clearing Limits	Proposed Structure	Rare Plant (Polygon)	Project Centerline
CMP Ownership / Easement Extent	Existing Structure	Rare Plant (Point)	Tidal Waterfowl Wading Bird Habitat (TWWH)
Town Boundary	Existing Substation	SVP/ PSVP	Inland Waterfowl & Wading Bird Habitat (IWWH)
Existing Transmission Line	Proposed Converter Station	USACE Vernal Pool	SVP and PSVP Buffer (250')
Proposed Access Road	Stream	T and E Species	Substation Limit of Disturbance
Off ROW Access Road (privately owned)	Wetland	Deer Wintering Area (DWA)	

New England Clean Energy Connect
 Natural Resource Maps
 Segment 3
 250
 Feet

Page 183 of 417 11/10/2020

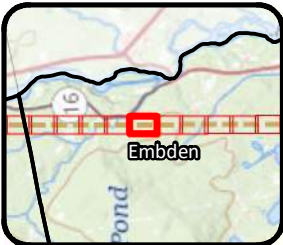
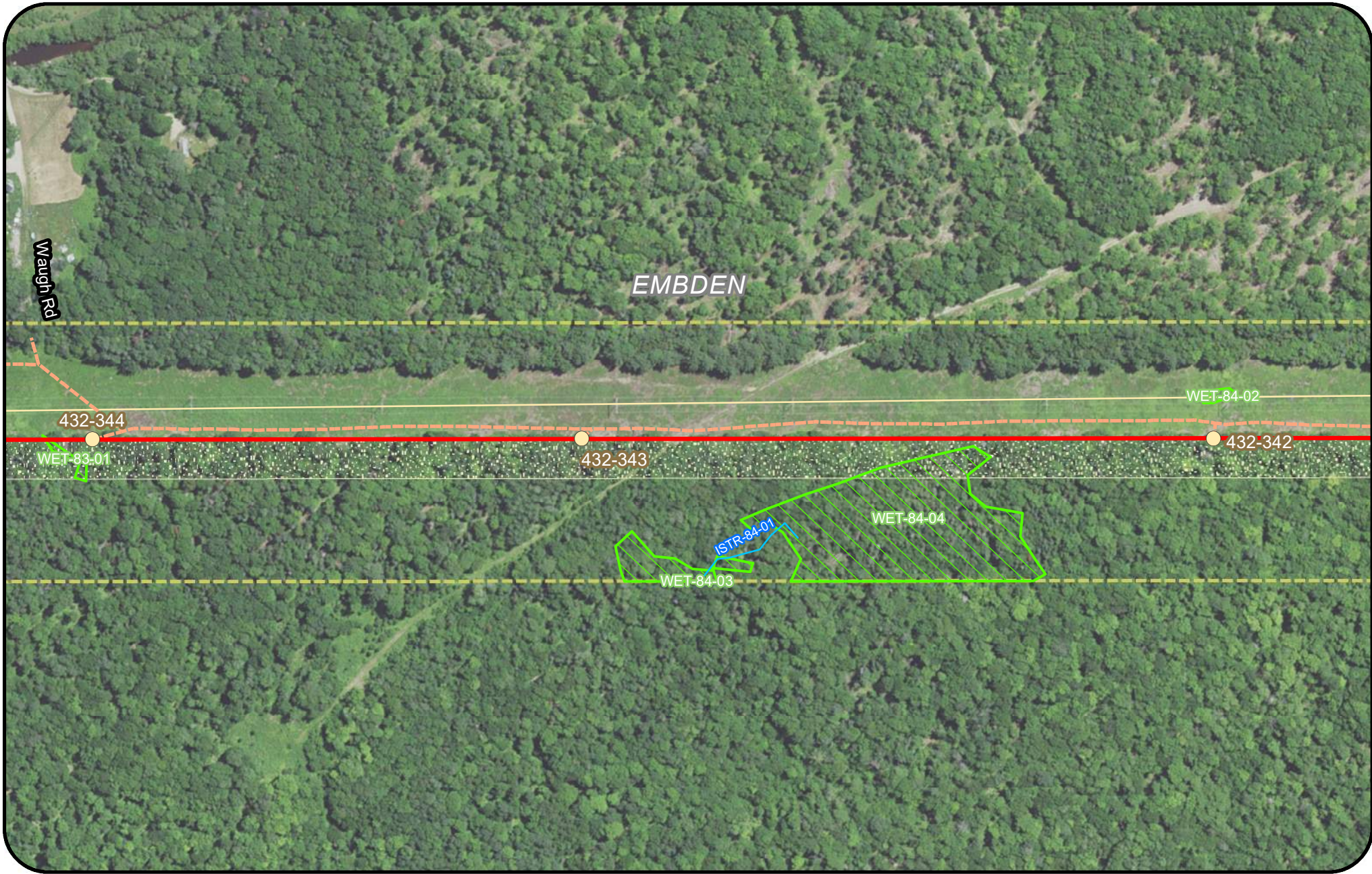


Legend

Clearing Limits	Proposed Structure	Rare Plant (Polygon)	Project Centerline
CMP Ownership / Easement Extent	Existing Structure	Rare Plant (Point)	Tidal Waterfowl Wading Bird Habitat (TWWH)
Town Boundary	Existing Substation	SVP / PSVP	Inland Waterfowl & Wading Bird Habitat (IWWH)
Existing Transmission Line	Proposed Converter Station	USACE Vernal Pool	SVP and PSVP Buffer (250')
Proposed Access Road	Stream	T and E Species	Substation Limit of Disturbance
Off ROW Access Road (privately owned)	Wetland	Deer Wintering Area (DWA)	

**New England
Clean Energy
Connect**
Natural Resource Maps
Segment 3
250
Feet

Page 184 of 417 11/10/2020

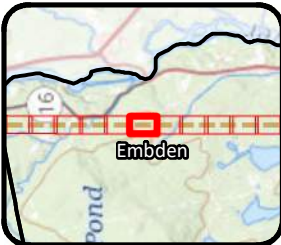
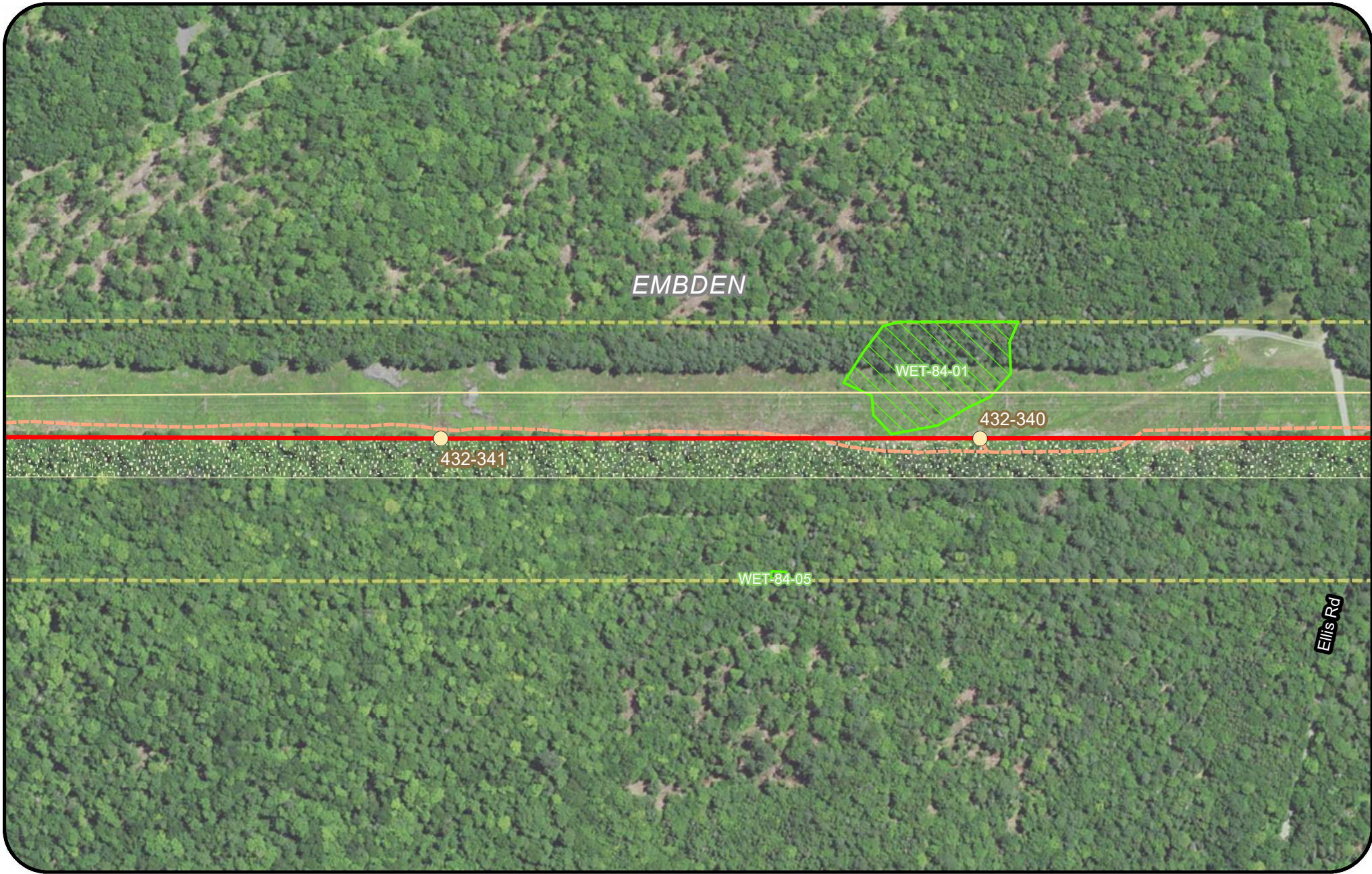


Legend

Clearing Limits	Proposed Structure	Rare Plant (Polygon)	Project Centerline
CMP Ownership / Easement Extent	Existing Structure	Rare Plant (Point)	Tidal Waterfowl Wading Bird Habitat (TWWH)
Town Boundary	Existing Substation	SVP/ PSVP	Inland Waterfowl & Wading Bird Habitat (IWWH)
Existing Transmission Line	Proposed Converter Station	USACE Vernal Pool	SVP and PSVP Buffer (250')
Proposed Access Road	Stream	T and E Species	Substation Limit of Disturbance
Off ROW Access Road (privately owned)	Wetland	Deer Wintering Area (DWA)	

New England Clean Energy Connect
 Natural Resource Maps
 Segment 3
 250
 Feet

Page 185 of 417 11/10/2020



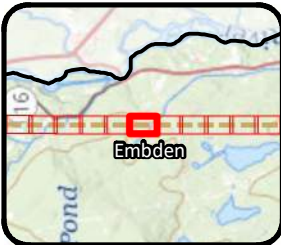
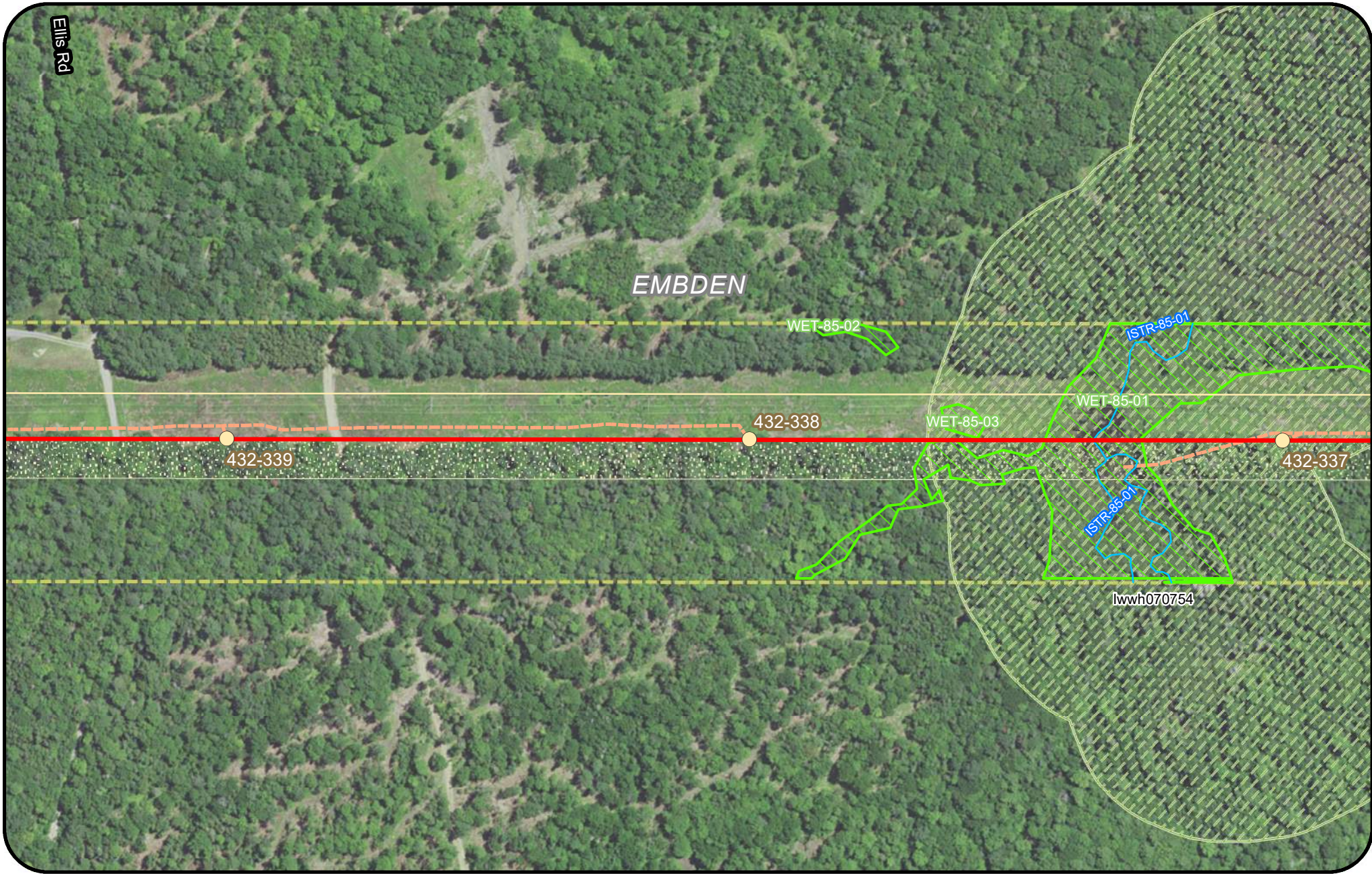
Legend

- | | | | |
|---------------------------------------|----------------------------|---------------------------|---|
| Clearing Limits | Proposed Structure | Rare Plant (Polygon) | Project Centerline |
| CMP Ownership / Easement Extent | Existing Structure | Rare Plant (Point) | Tidal Waterfowl Wading Bird Habitat (TWWH) |
| Town Boundary | Existing Substation | SVP/ PSVP | Inland Waterfowl & Wading Bird Habitat (IWWH) |
| Existing Transmission Line | Proposed Converter Station | USACE Vernal Pool | SVP and PSVP Buffer (250') |
| Proposed Access Road | Stream | T and E Species | Substation Limit of Disturbance |
| Off ROW Access Road (privately owned) | Wetland | Deer Wintering Area (DWA) | |



**New England
Clean Energy
Connect**
Natural Resource Maps
Segment 3
250
Feet



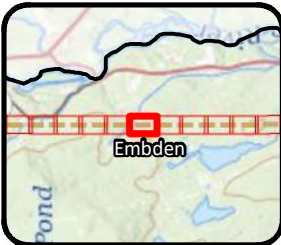
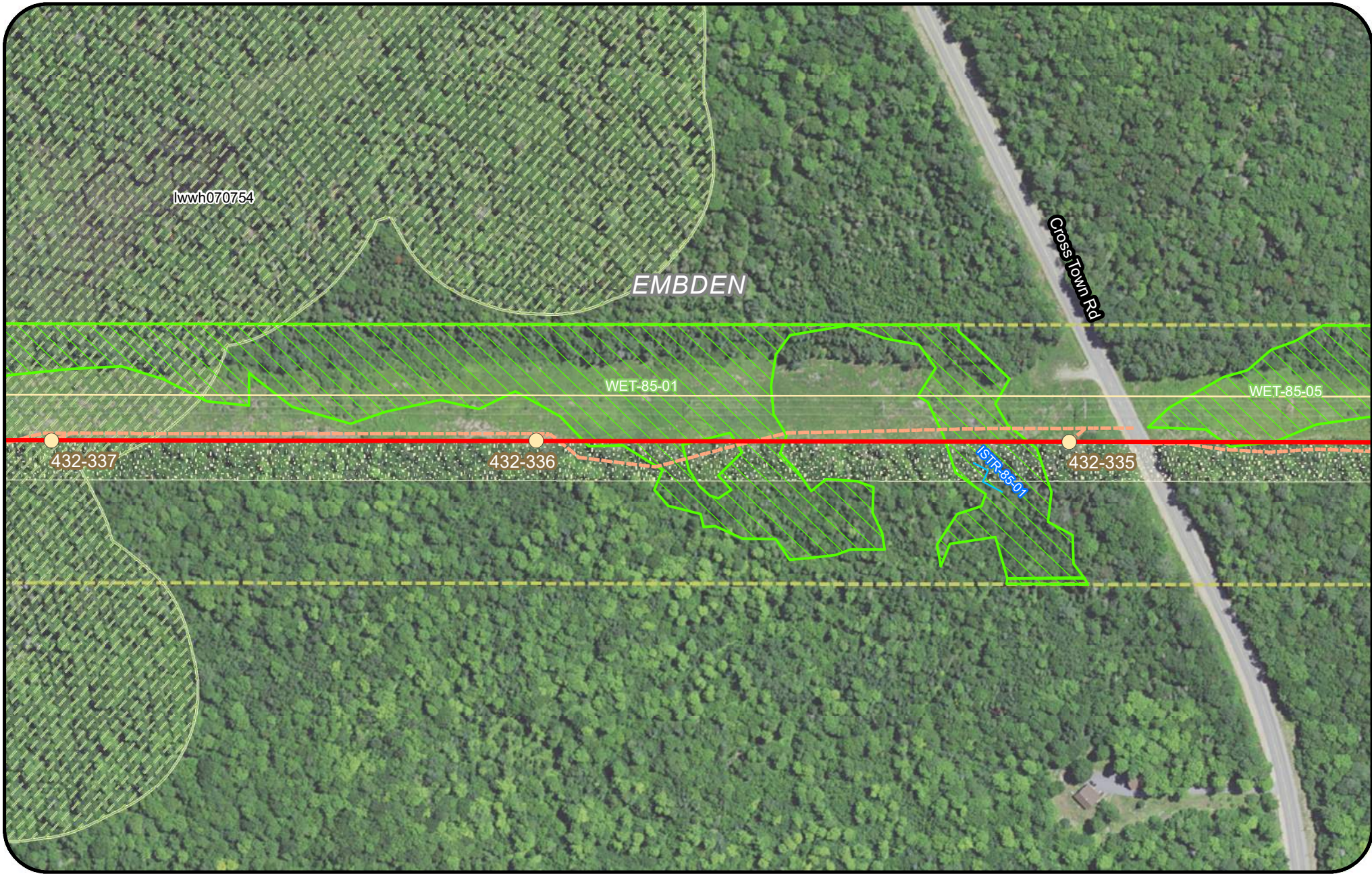


Legend

Clearing Limits	Proposed Structure	Rare Plant (Polygon)	Project Centerline
CMP Ownership / Easement Extent	Existing Structure	Rare Plant (Point)	Tidal Waterfowl Wading Bird Habitat (TWWH)
Town Boundary	Existing Substation	SVP/ PSVP	Inland Waterfowl & Wading Bird Habitat (IWWH)
Existing Transmission Line	Proposed Converter Station	USACE Vernal Pool	SVP and PSVP Buffer (250')
Proposed Access Road	Stream	T and E Species	Substation Limit of Disturbance
Off ROW Access Road (privately owned)	Wetland	Deer Wintering Area (DWA)	

New England Clean Energy Connect
 Natural Resource Maps
 Segment 3
 250

CENTRAL MAINE
POWER

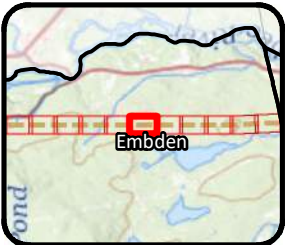
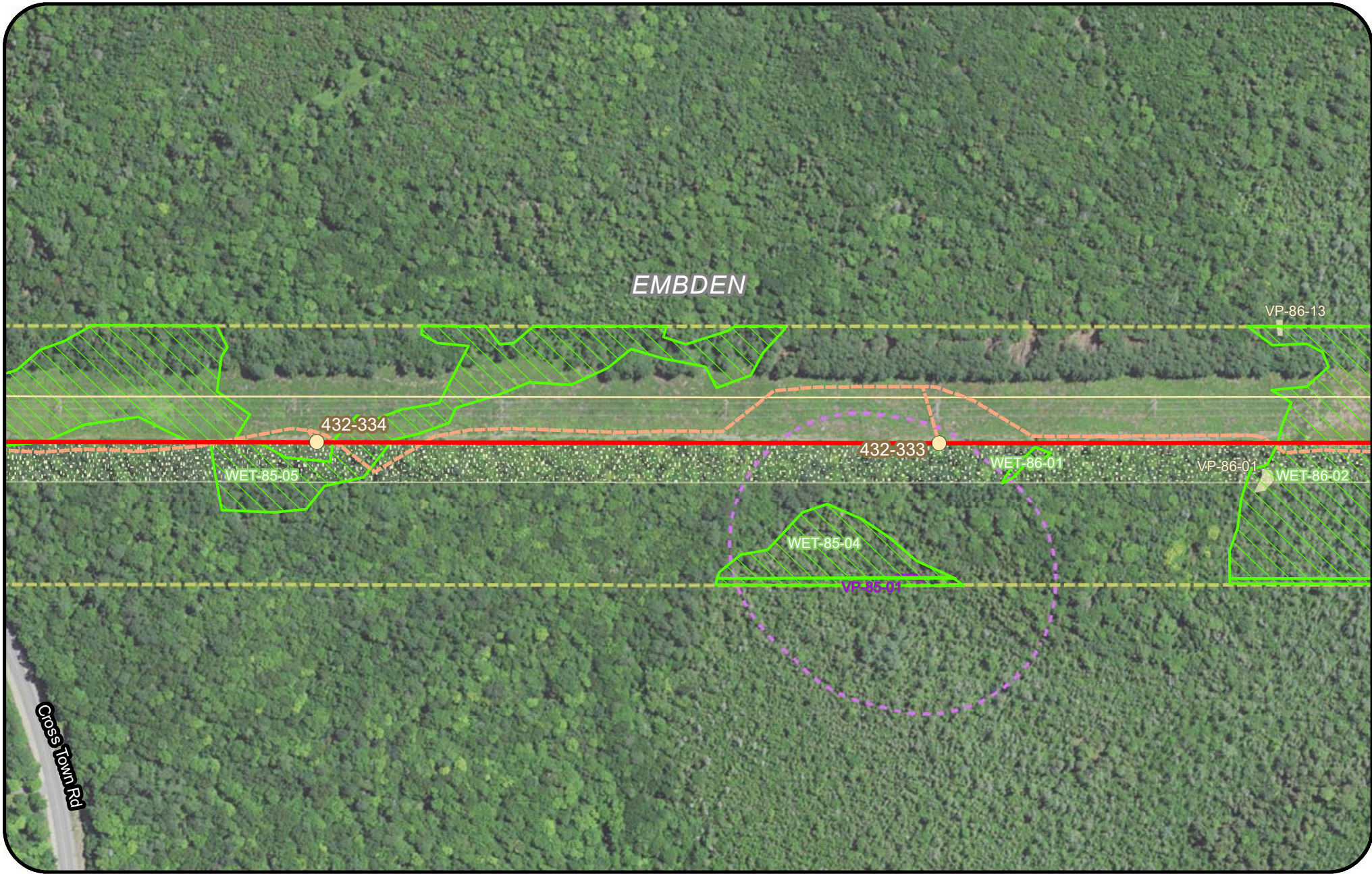


Legend

Clearing Limits	Proposed Structure	Rare Plant (Polygon)	Project Centerline
CMP Ownership / Easement Extent	Existing Structure	Rare Plant (Point)	Tidal Waterfowl Wading Bird Habitat (TWWH)
Town Boundary	Existing Substation	SVP/ PSVP	Inland Waterfowl & Wading Bird Habitat (IWWH)
Existing Transmission Line	Proposed Converter Station	USACE Vernal Pool	SVP and PSVP Buffer (250')
Proposed Access Road	Stream	T and E Species	Substation Limit of Disturbance
Off ROW Access Road (privately owned)	Wetland	Deer Wintering Area (DWA)	

New England Clean Energy Connect
 Natural Resource Maps
 Segment 3
 250

CENTRAL MAINE POWER
 Page 188 of 417 11/10/2020



Legend

Clearing Limits	Proposed Structure	Rare Plant (Polygon)	Project Centerline
CMP Ownership / Easement Extent	Existing Structure	Rare Plant (Point)	Tidal Waterfowl Wading Bird Habitat (TWWH)
Town Boundary	Existing Substation	SVP/ PSVP	Inland Waterfowl & Wading Bird Habitat (IWWH)
Existing Transmission Line	Proposed Converter Station	USACE Vernal Pool	SVP and PSVP Buffer (250')
Proposed Access Road	Stream	T and E Species	Substation Limit of Disturbance
Off ROW Access Road (privately owned)	Wetland	Deer Wintering Area (DWA)	

New England Clean Energy Connect

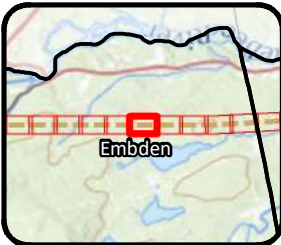
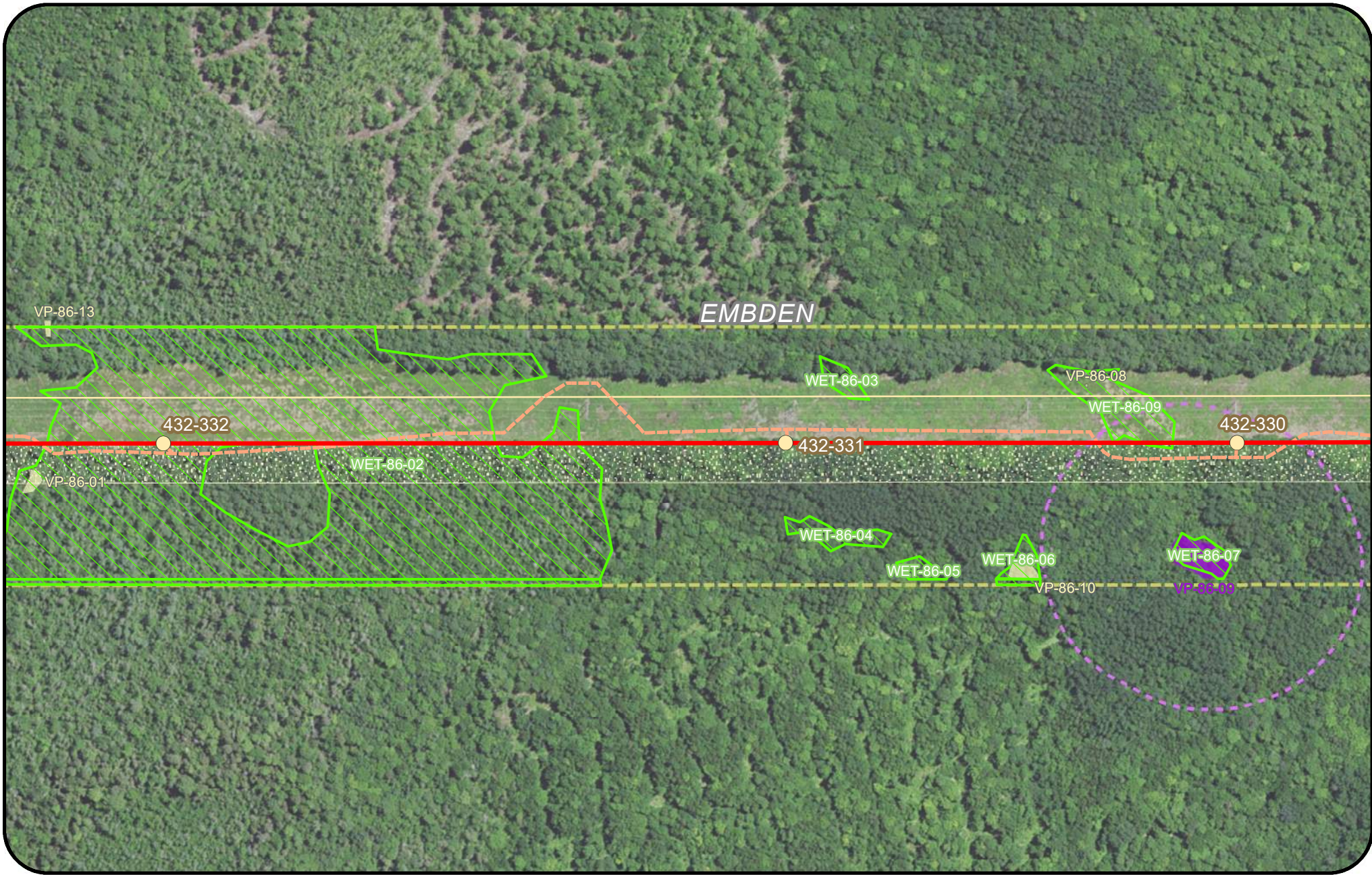
Natural Resource Maps

Segment 3

250

Feet

CENTRAL MAINE POWER



Legend

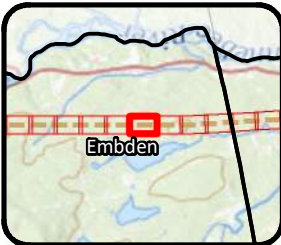
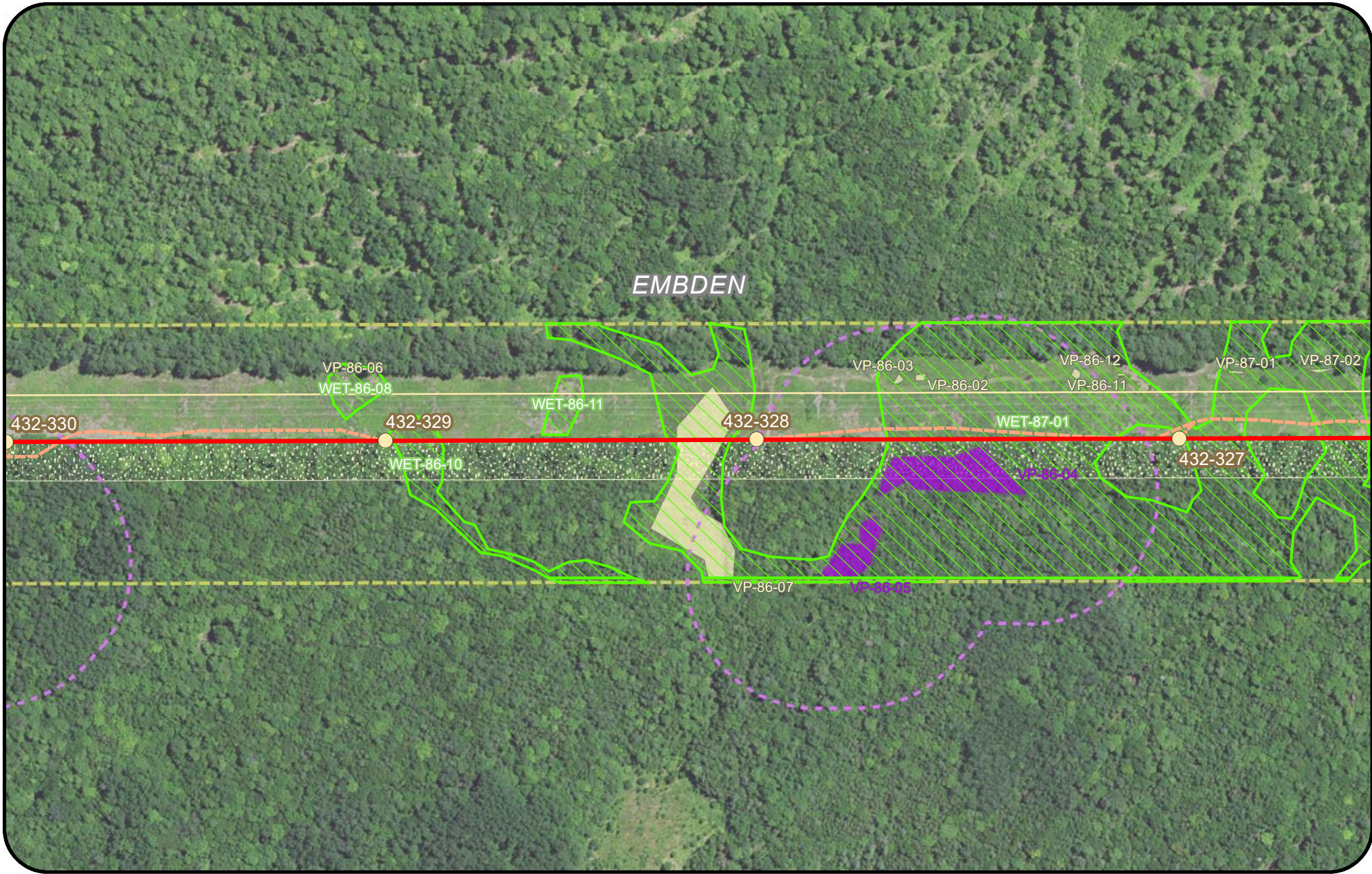
Clearing Limits	Proposed Structure	Rare Plant (Polygon)	Project Centerline
CMP Ownership / Easement Extent	Existing Structure	Rare Plant (Point)	Tidal Waterfowl Wading Bird Habitat (TWWH)
Town Boundary	Existing Substation	SVP/ PSVP	Inland Waterfowl & Wading Bird Habitat (IWWH)
Existing Transmission Line	Proposed Converter Station	USACE Vernal Pool	SVP and PSVP Buffer (250')
Proposed Access Road	Stream	T and E Species	Substation Limit of Disturbance
Off ROW Access Road (privately owned)	Wetland	Deer Wintering Area (DWA)	

**New England
Clean Energy
Connect**

Natural Resource Maps
Segment 3
250

Feet

Page 190 of 417 11/10/2020



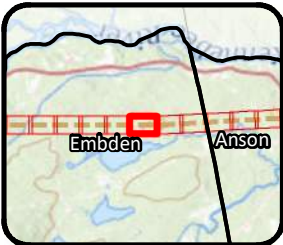
Legend

Clearing Limits	Proposed Structure	Rare Plant (Polygon)	Project Centerline
CMP Ownership / Easement Extent	Existing Structure	Rare Plant (Point)	Tidal Waterfowl Wading Bird Habitat (TWWH)
Town Boundary	Existing Substation	SVP/ PSVP	Inland Waterfowl & Wading Bird Habitat (IWWH)
Existing Transmission Line	Proposed Converter Station	USACE Vernal Pool	SVP and PSVP Buffer (250')
Proposed Access Road	Stream	T and E Species	Substation Limit of Disturbance
Off ROW Access Road (privately owned)	Wetland	Deer Wintering Area (DWA)	

**New England
Clean Energy
Connect**

Natural Resource Maps
Segment 3
250

Page 191 of 417 11/10/2020

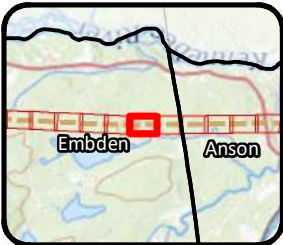
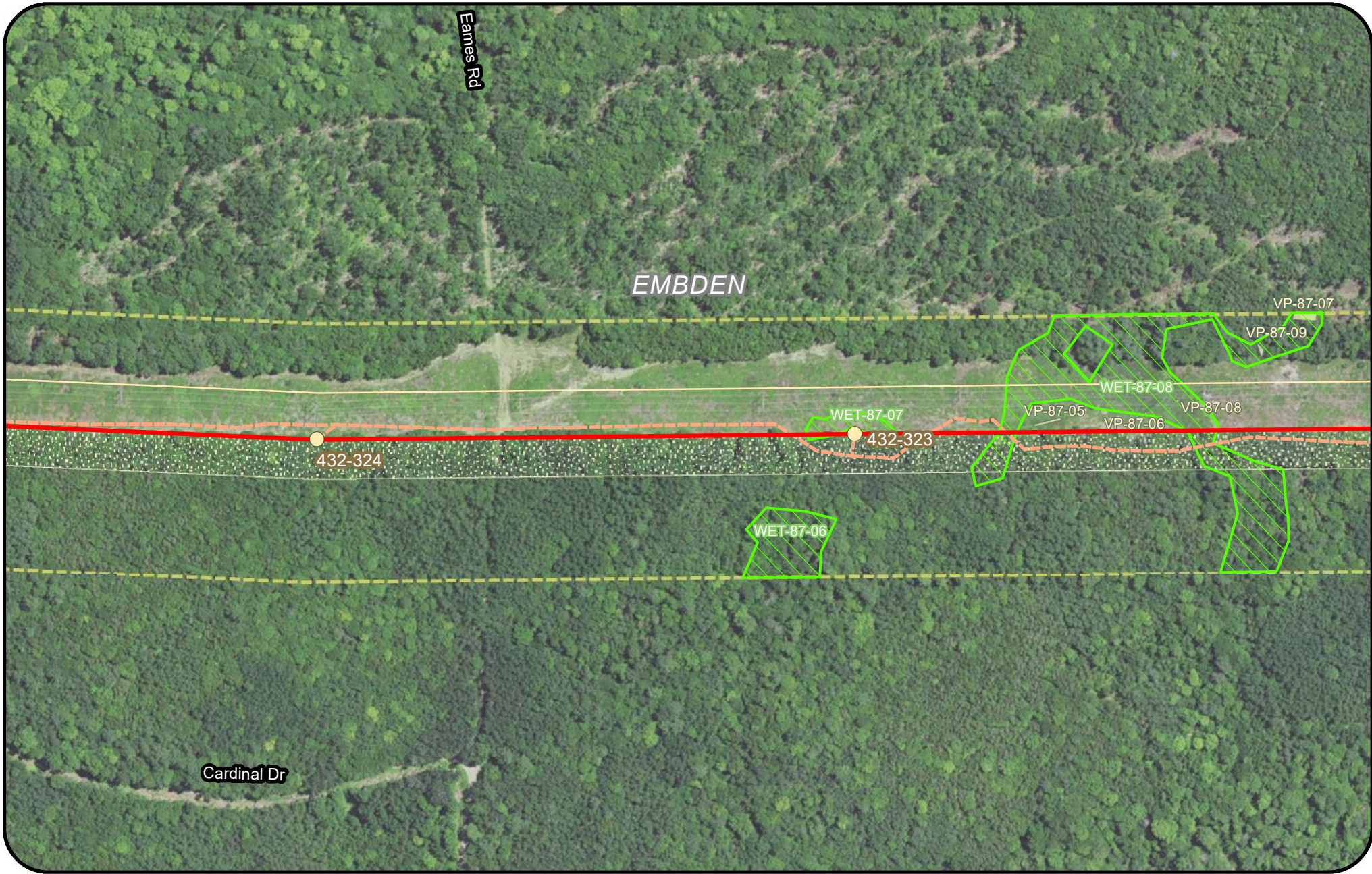


Legend

Clearing Limits	Proposed Structure	Rare Plant (Polygon)	Project Centerline
CMP Ownership / Easement Extent	Existing Structure	Rare Plant (Point)	Tidal Waterfowl Wading Bird Habitat (TWWH)
Town Boundary	Existing Substation	SVP/ PSVP	Inland Waterfowl & Wading Bird Habitat (IWWH)
Existing Transmission Line	Proposed Converter Station	USACE Vernal Pool	SVP and PSVP Buffer (250')
Proposed Access Road	Stream	T and E Species	Substation Limit of Disturbance
Off ROW Access Road (privately owned)	Wetland	Deer Wintering Area (DWA)	

New England Clean Energy Connect
 Natural Resource Maps
 Segment 3
 250

Page 192 of 417 11/10/2020

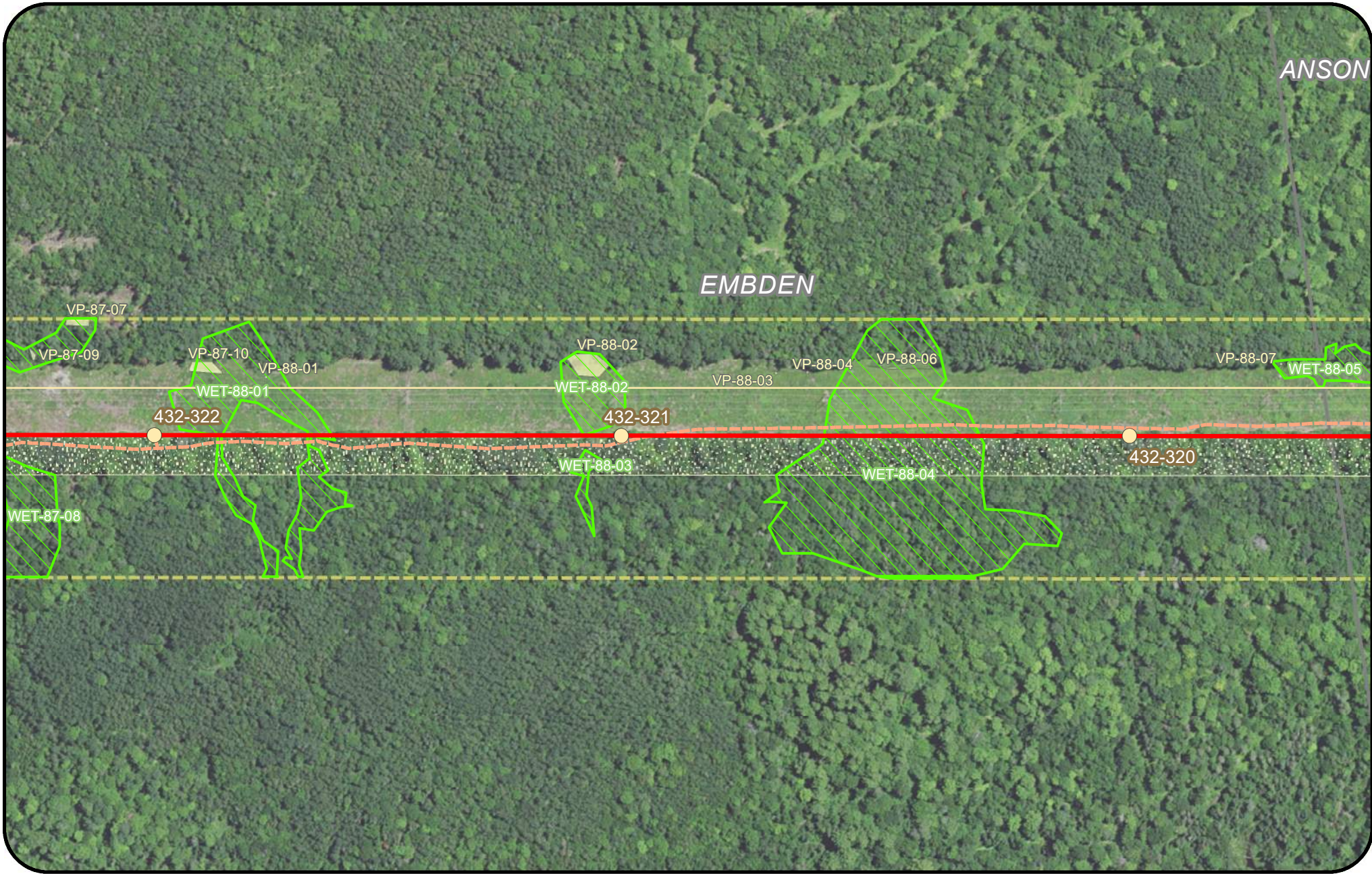


Legend

Clearing Limits	Proposed Structure	Rare Plant (Polygon)	Project Centerline
CMP Ownership / Easement Extent	Existing Structure	Rare Plant (Point)	Tidal Waterfowl Wading Bird Habitat (TWWH)
Town Boundary	Existing Substation	SVP/ PSVP	Inland Waterfowl & Wading Bird Habitat (IWWH)
Existing Transmission Line	Proposed Converter Station	USACE Vernal Pool	SVP and PSVP Buffer (250')
Proposed Access Road	Stream	T and E Species	Substation Limit of Disturbance
Off ROW Access Road (privately owned)	Wetland	Deer Wintering Area (DWA)	

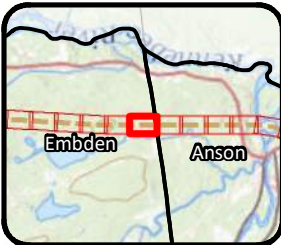
New England Clean Energy Connect
 Natural Resource Maps
 Segment 3
 250
 Feet

Page 193 of 417 11/10/2020



ANSON

EMBDEN



Legend

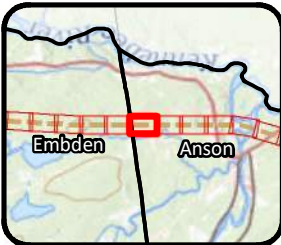
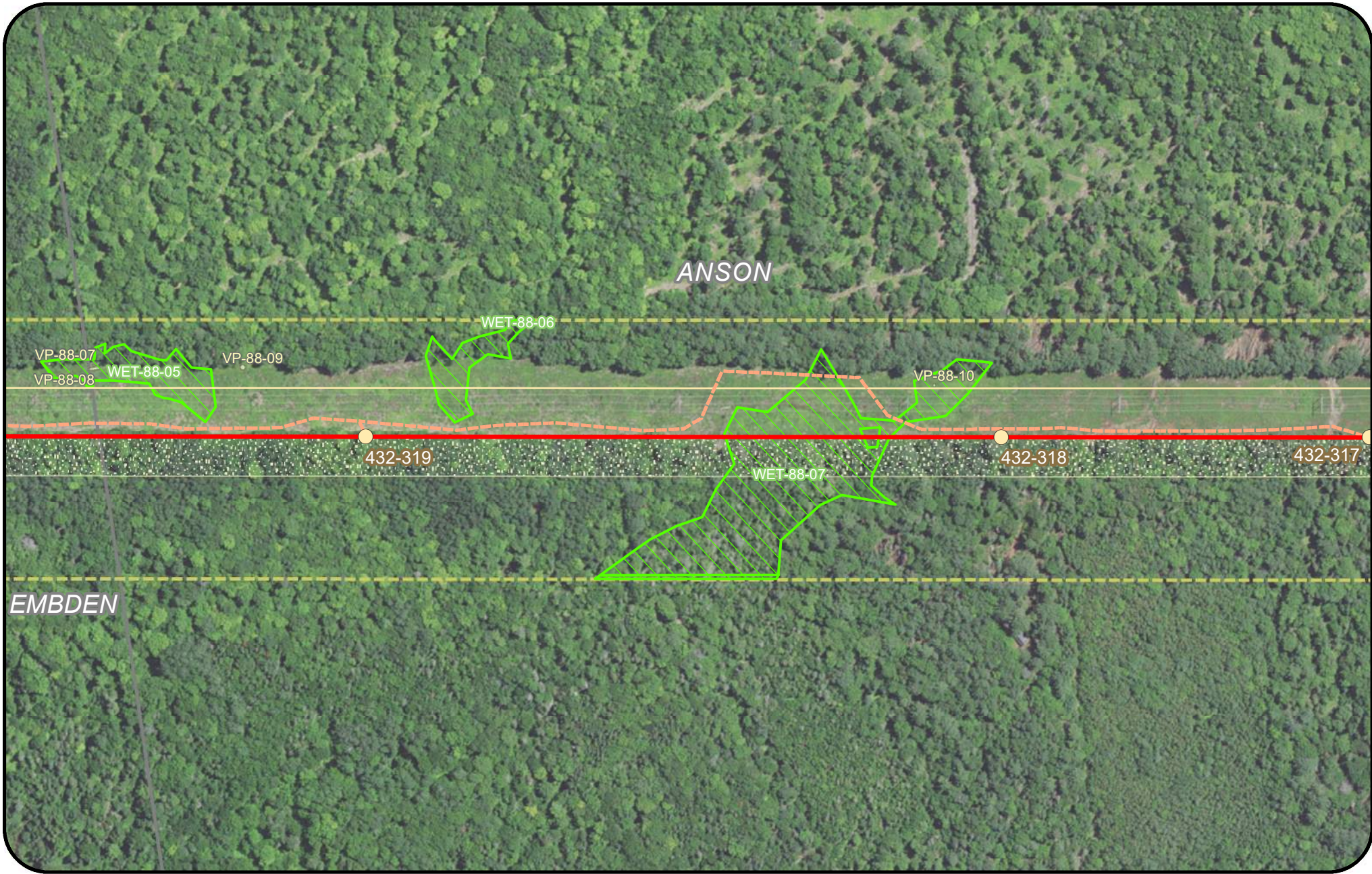
Clearing Limits	Proposed Structure	Rare Plant (Polygon)	Project Centerline
CMP Ownership / Easement Extent	Existing Structure	Rare Plant (Point)	Tidal Waterfowl Wading Bird Habitat (TWWH)
Town Boundary	Existing Substation	SVP/ PSVP	Inland Waterfowl & Wading Bird Habitat (IWWH)
Existing Transmission Line	Proposed Converter Station	USACE Vernal Pool	SVP and PSVP Buffer (250')
Proposed Access Road	Stream	T and E Species	Substation Limit of Disturbance
Off ROW Access Road (privately owned)	Wetland	Deer Wintering Area (DWA)	



**New England
Clean Energy
Connect**

Natural Resource Maps
Segment 3
250

CENTRAL MAINE
POWER

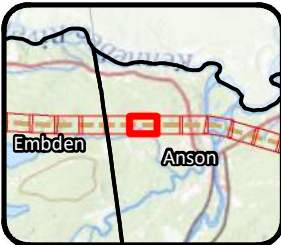
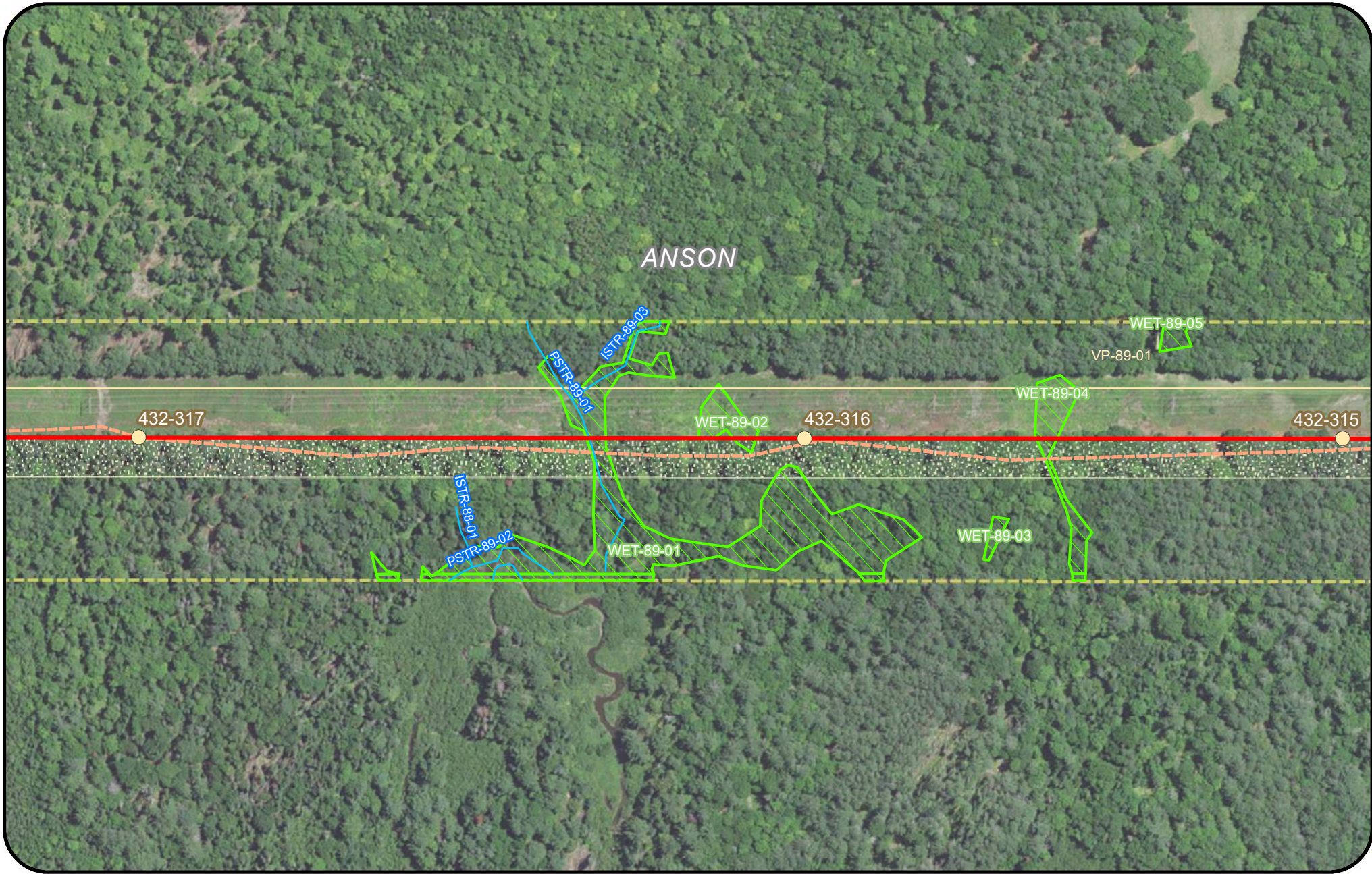


Legend

Clearing Limits	Proposed Structure	Rare Plant (Polygon)	Project Centerline
CMP Ownership / Easement Extent	Existing Structure	Rare Plant (Point)	Tidal Waterfowl Wading Bird Habitat (TWWH)
Town Boundary	Existing Substation	SVP/ PSVP	Inland Waterfowl & Wading Bird Habitat (IWWH)
Existing Transmission Line	Proposed Converter Station	USACE Vernal Pool	SVP and PSVP Buffer (250')
Proposed Access Road	Stream	T and E Species	Substation Limit of Disturbance
Off ROW Access Road (privately owned)	Wetland	Deer Wintering Area (DWA)	

New England Clean Energy Connect
 Natural Resource Maps
 Segment 3
 250

CENTRAL MAINE POWER
 Page 195 of 417 11/10/2020

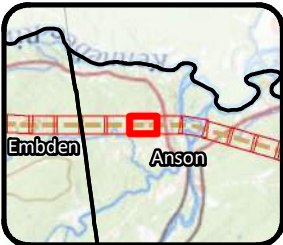


Legend

Clearing Limits	Proposed Structure	Rare Plant (Polygon)	Project Centerline
CMP Ownership / Easement Extent	Existing Structure	Rare Plant (Point)	Tidal Waterfowl Wading Bird Habitat (TWWH)
Town Boundary	Existing Substation	SVP/ PSVP	Inland Waterfowl & Wading Bird Habitat (IWWH)
Existing Transmission Line	Proposed Converter Station	USACE Vernal Pool	SVP and PSVP Buffer (250')
Proposed Access Road	Stream	T and E Species	Substation Limit of Disturbance
Off ROW Access Road (privately owned)	Wetland	Deer Wintering Area (DWA)	

**New England
Clean Energy
Connect**
 Natural Resource Maps
 Segment 3
 250

**CENTRAL MAINE
POWER**

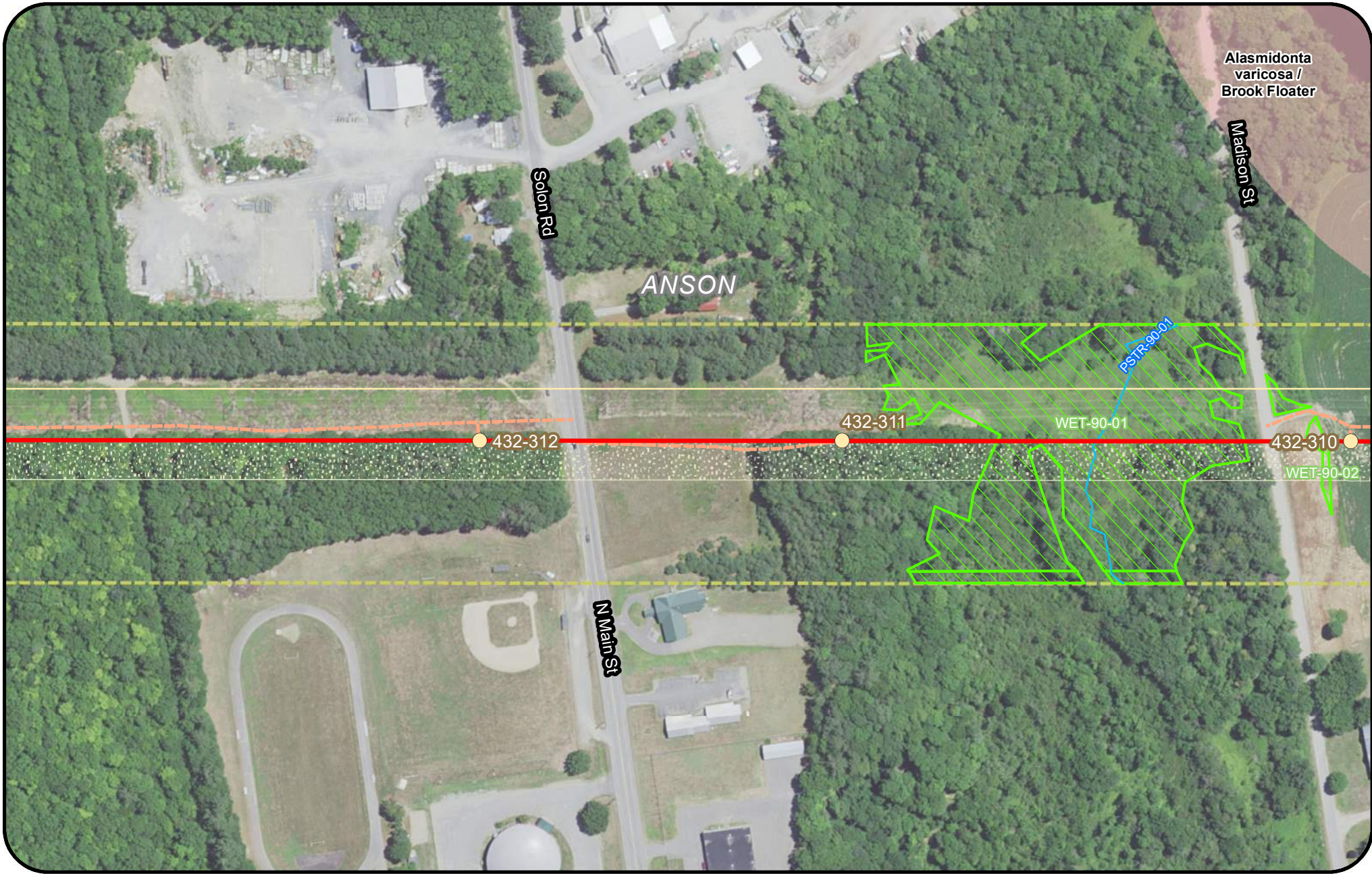


Legend

Clearing Limits	Proposed Structure	Rare Plant (Polygon)	Project Centerline
CMP Ownership / Easement Extent	Existing Structure	Rare Plant (Point)	Tidal Waterfowl Wading Bird Habitat (TWWH)
Town Boundary	Existing Substation	SVP/ PSVP	Inland Waterfowl & Wading Bird Habitat (IWWH)
Existing Transmission Line	Proposed Converter Station	USACE Vernal Pool	SVP and PSVP Buffer (250')
Proposed Access Road	Stream	T and E Species	Substation Limit of Disturbance
Off ROW Access Road (privately owned)	Wetland	Deer Wintering Area (DWA)	

New England Clean Energy Connect
 Natural Resource Maps
 Segment 3
 250
 Feet

CENTRAL MAINE POWER
 Page 197 of 417 11/10/2020



Alasmidonta
varicosa /
Brook Floater

Madison St

Solon Rd

ANSON

N Main St

432-312

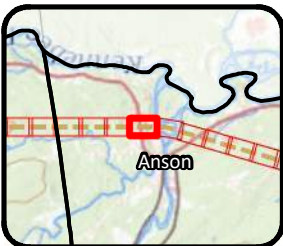
432-311

432-310

WET-90-01

WET-90-02

PSTR-90-01

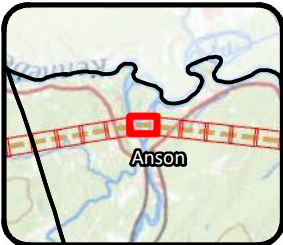
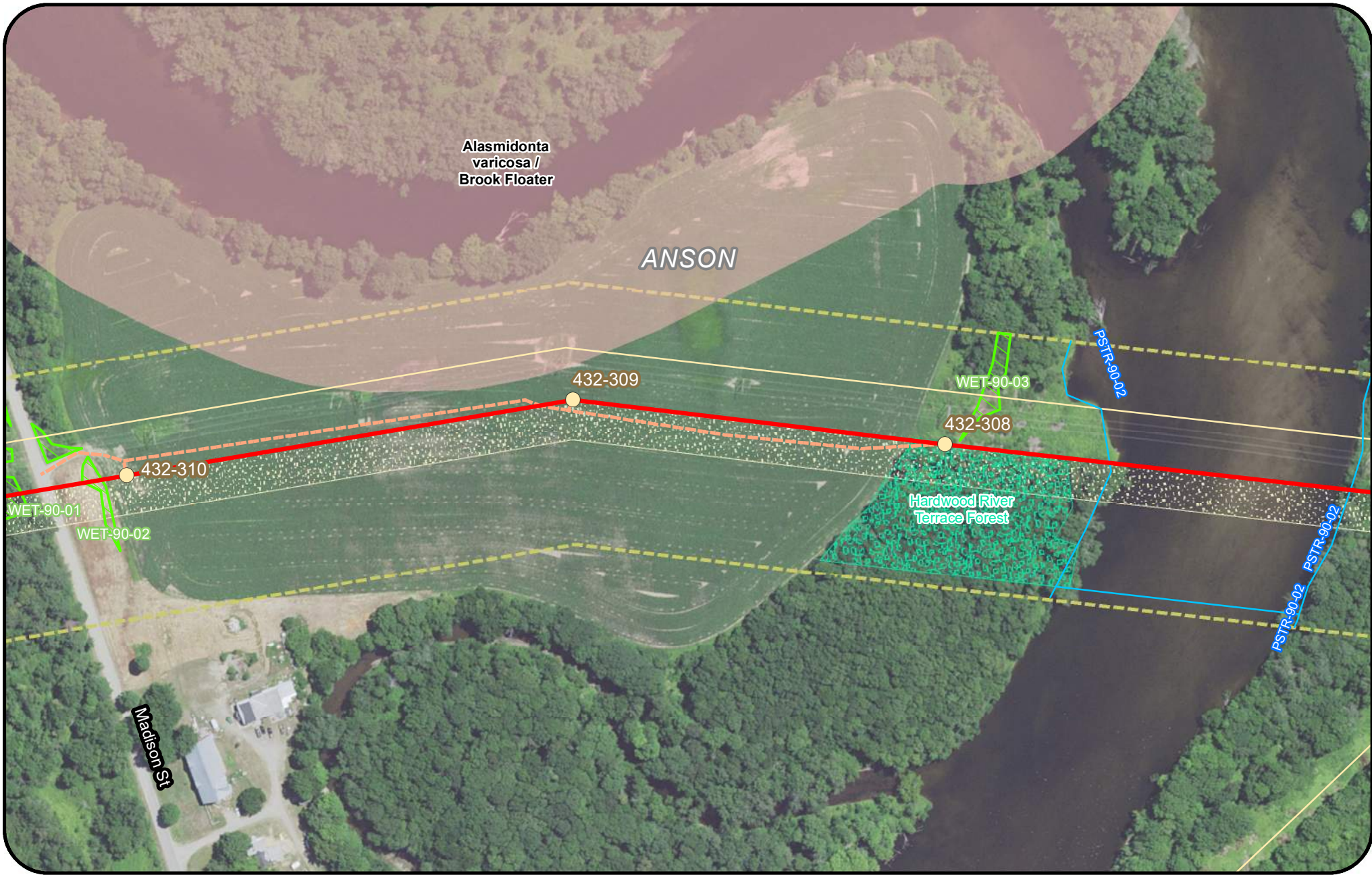


- Legend**
- Clearing Limits
 - Proposed Structure
 - Rare Plant (Polygon)
 - Project Centerline
 - CMP Ownership / Easement Extent
 - Existing Structure
 - Rare Plant (Point)
 - Tidal Waterfowl Wading Bird Habitat (TWWH)
 - Town Boundary
 - Existing Substation
 - SVP/ PSVP
 - Inland Waterfowl & Wading Bird Habitat (IWWH)
 - Existing Transmission Line
 - USACE Vernal Pool
 - SVP and PSVP Buffer (250')
 - Proposed Access Road
 - T and E Species
 - Substation Limit of Disturbance
 - Off ROW Access Road (privately owned)
 - Stream
 - Deer Wintering Area (DWA)
 - Wetland



**New England
Clean Energy
Connect**
Natural Resource Maps
Segment 3
250
Feet



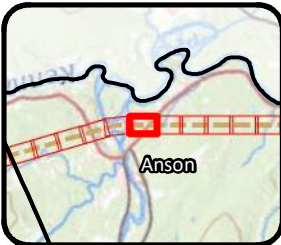


Legend

Clearing Limits	Proposed Structure	Rare Plant (Polygon)	Project Centerline
CMP Ownership / Easement Extent	Existing Structure	Rare Plant (Point)	Tidal Waterfowl Wading Bird Habitat (TWWH)
Town Boundary	Existing Substation	SVP / PSVP	Inland Waterfowl & Wading Bird Habitat (IWWH)
Existing Transmission Line	Proposed Converter Station	USACE Vernal Pool	SVP and PSVP Buffer (250')
Proposed Access Road	Stream	T and E Species	Substation Limit of Disturbance
Off ROW Access Road (privately owned)	Wetland	Deer Wintering Area (DWA)	

**New England
Clean Energy
Connect**
 Natural Resource Maps
 Segment 3
 250
 Feet

CENTRAL MAINE
POWER

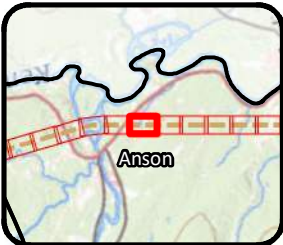
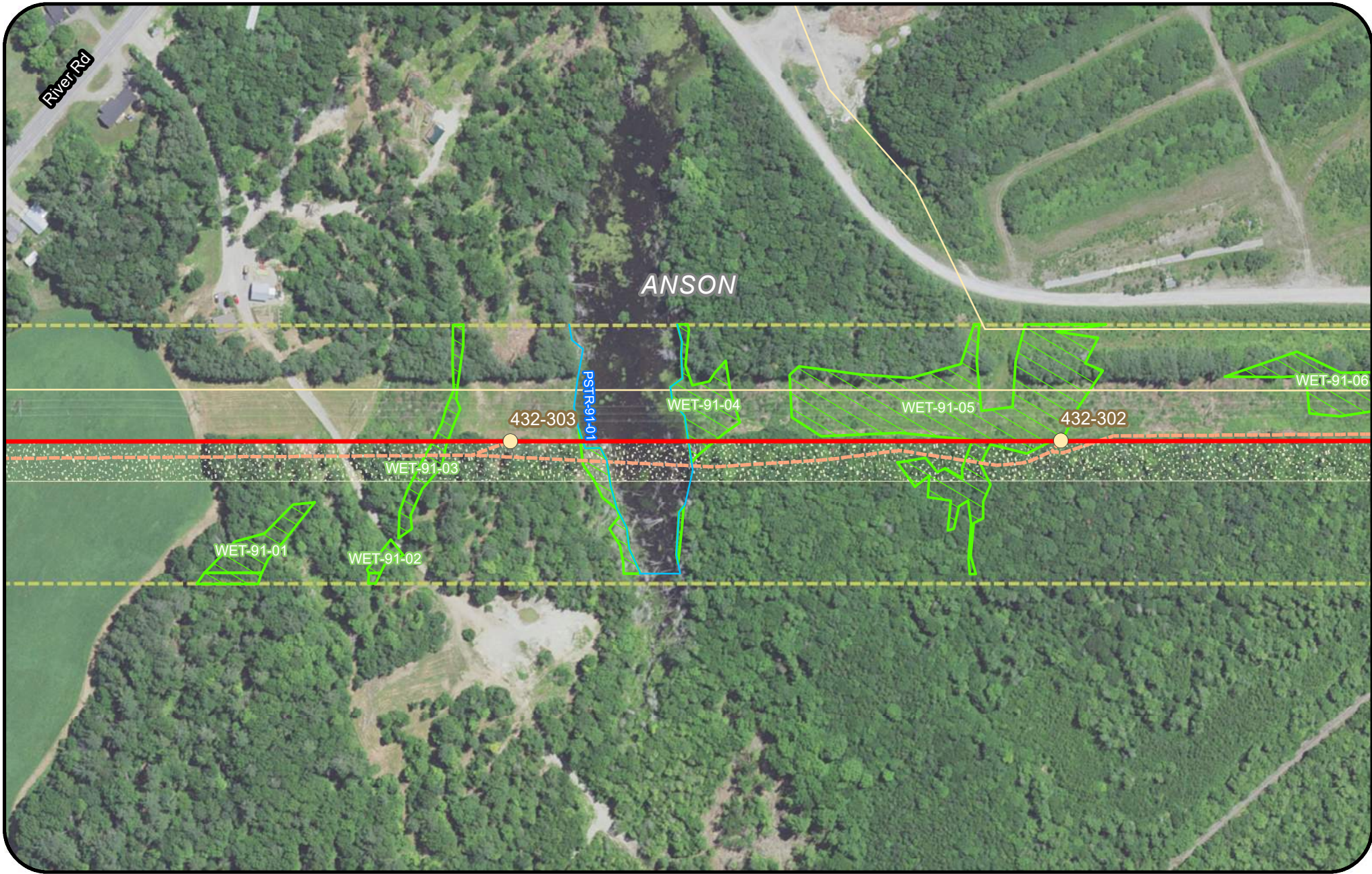


Legend			

**New England
Clean Energy
Connect**

Natural Resource Maps
Segment 3
250

**CENTRAL MAINE
POWER**



Legend

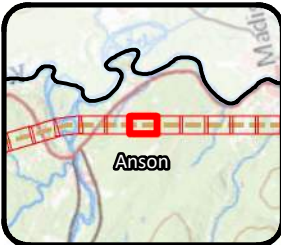
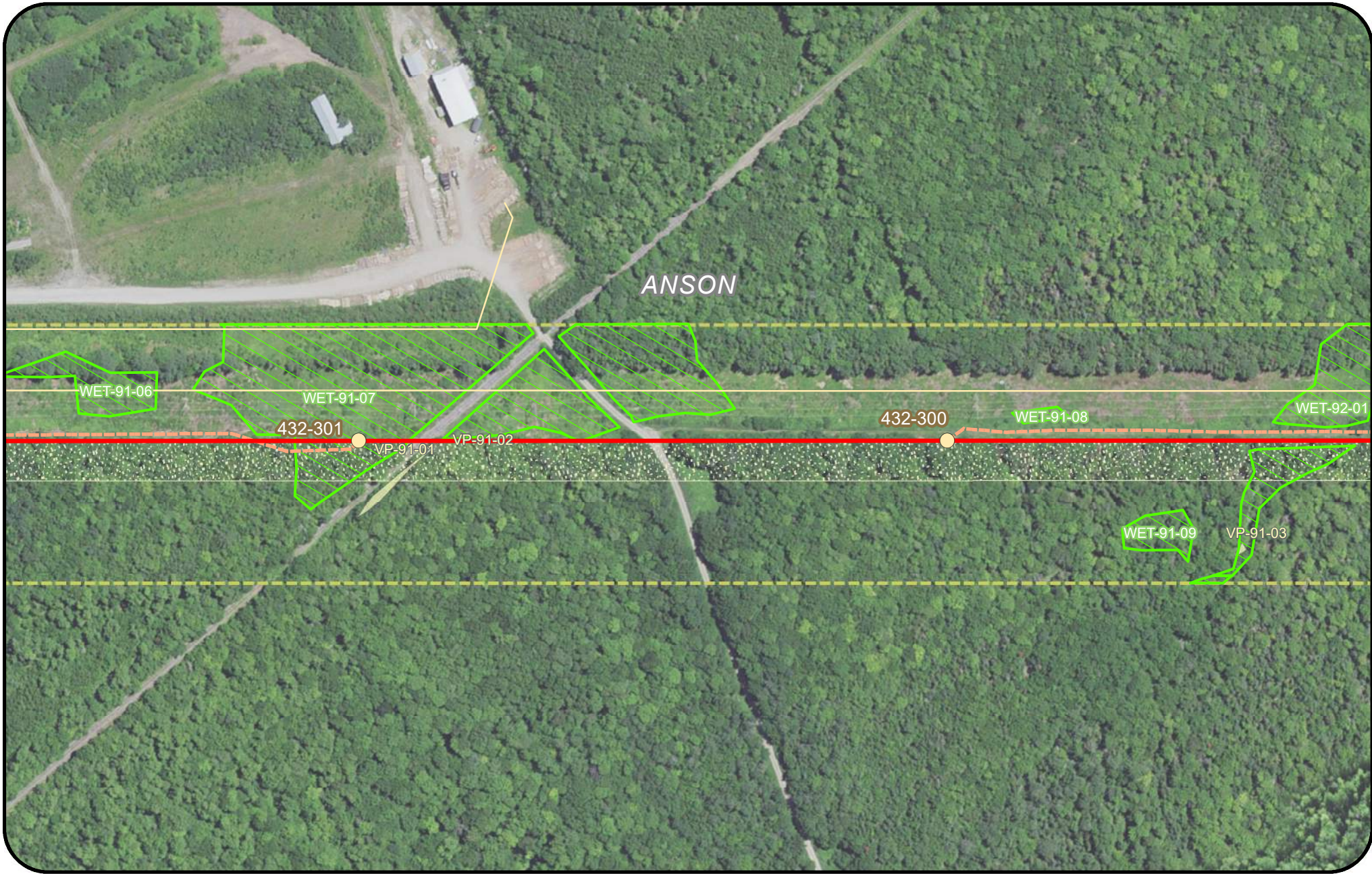
Clearing Limits	Proposed Structure	Rare Plant (Polygon)	Project Centerline
CMP Ownership / Easement Extent	Existing Structure	Rare Plant (Point)	Tidal Waterfowl Wading Bird Habitat (TWWH)
Town Boundary	Existing Substation	SVP/ PSVP	Inland Waterfowl & Wading Bird Habitat (IWWH)
Existing Transmission Line	Proposed Converter Station	USACE Vernal Pool	SVP and PSVP Buffer (250')
Proposed Access Road	Stream	T and E Species	Substation Limit of Disturbance
Off ROW Access Road (privately owned)	Wetland	Deer Wintering Area (DWA)	



**New England
Clean Energy
Connect**

Natural Resource Maps
Segment 3
250

**CENTRAL MAINE
POWER**

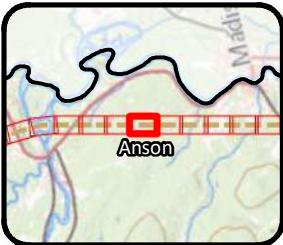
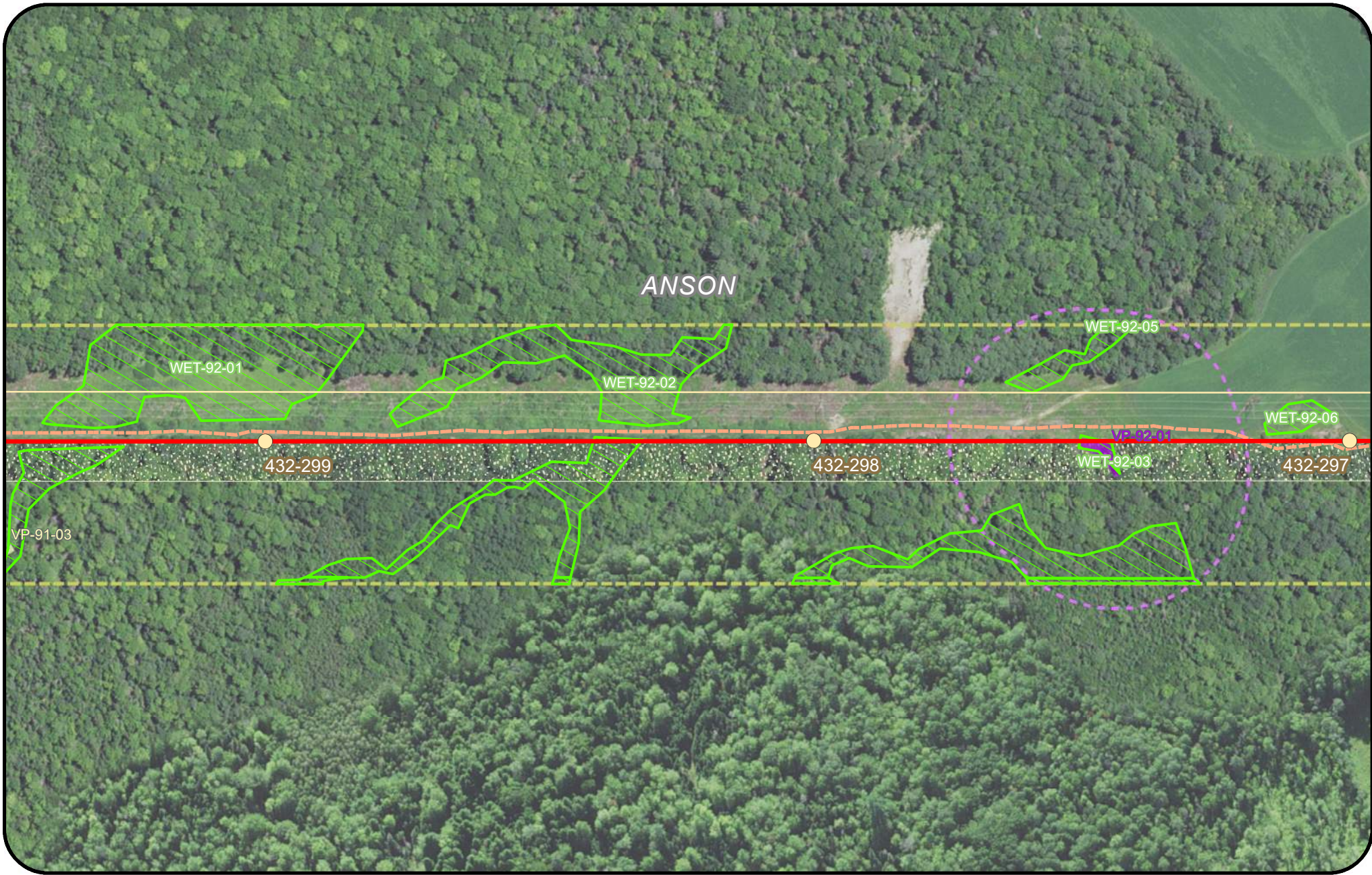


Legend

Clearing Limits	Proposed Structure	Rare Plant (Polygon)	Project Centerline
CMP Ownership / Easement Extent	Existing Structure	Rare Plant (Point)	Tidal Waterfowl Wading Bird Habitat (TWWH)
Town Boundary	Existing Substation	SVP / PSVP	Inland Waterfowl & Wading Bird Habitat (IWWH)
Existing Transmission Line	Proposed Converter Station	USACE Vernal Pool	SVP and PSVP Buffer (250')
Proposed Access Road	Stream	T and E Species	Substation Limit of Disturbance
Off ROW Access Road (privately owned)	Wetland	Deer Wintering Area (DWA)	

New England Clean Energy Connect
 Natural Resource Maps
 Segment 3
 250
 Feet

CENTRAL MAINE POWER
 Page 202 of 417 11/10/2020

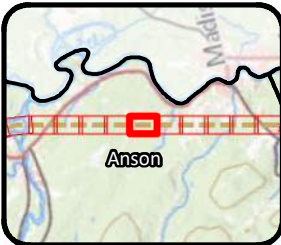
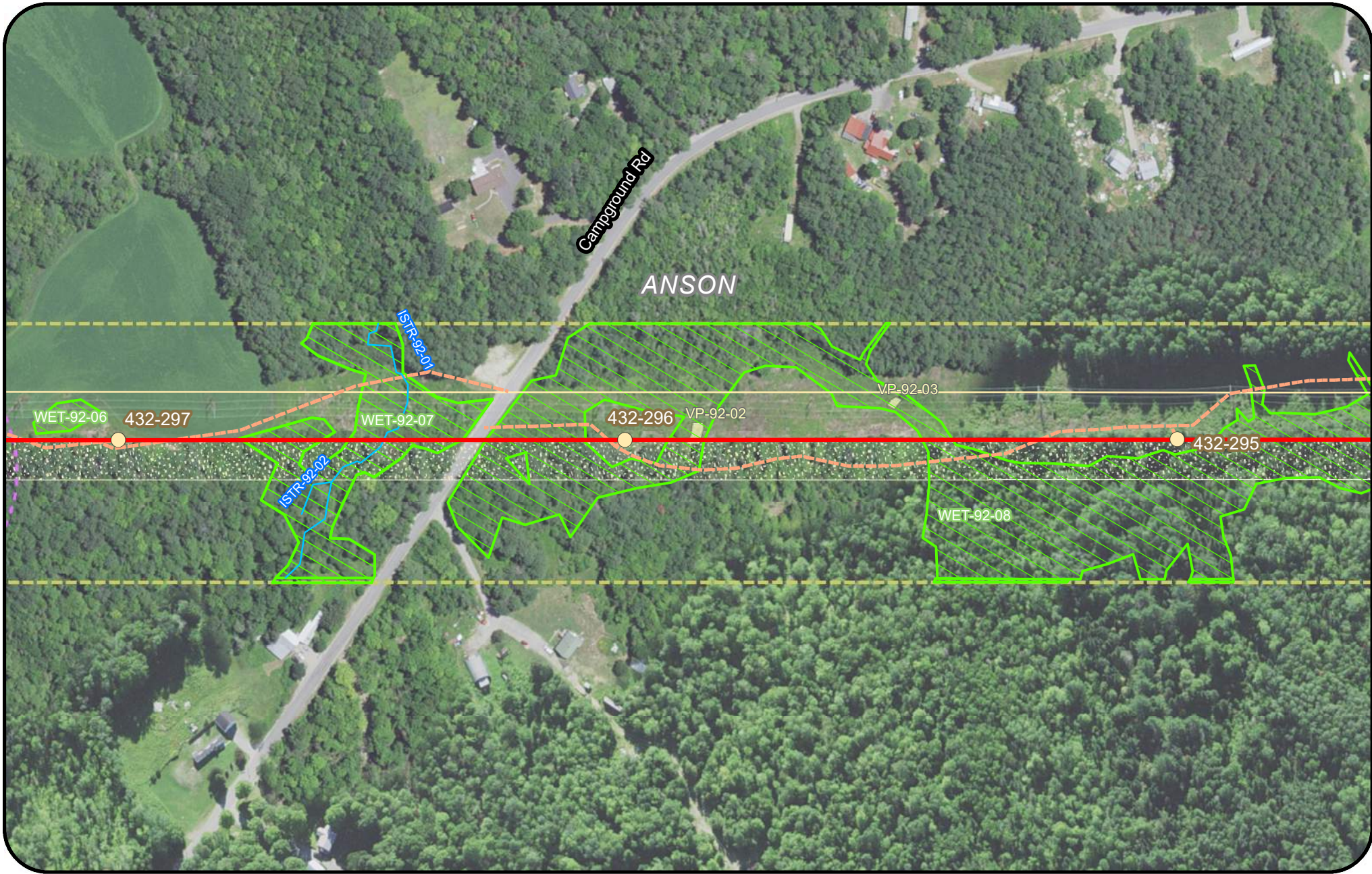


Legend

Clearing Limits	Proposed Structure	Rare Plant (Polygon)	Project Centerline
CMP Ownership / Easement Extent	Existing Structure	Rare Plant (Point)	Tidal Waterfowl Wading Bird Habitat (TWWH)
Town Boundary	Existing Substation	SVP/ PSVP	Inland Waterfowl & Wading Bird Habitat (IWWH)
Existing Transmission Line	Proposed Converter Station	USACE Vernal Pool	SVP and PSVP Buffer (250')
Proposed Access Road	Stream	T and E Species	Substation Limit of Disturbance
Off ROW Access Road (privately owned)	Wetland	Deer Wintering Area (DWA)	

New England Clean Energy Connect
 Natural Resource Maps
 Segment 3
 250
 Feet

CENTRAL MAINE POWER
 Page 203 of 417 11/10/2020

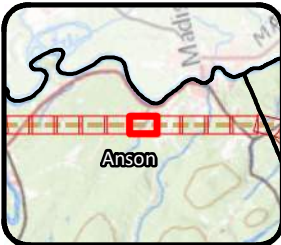
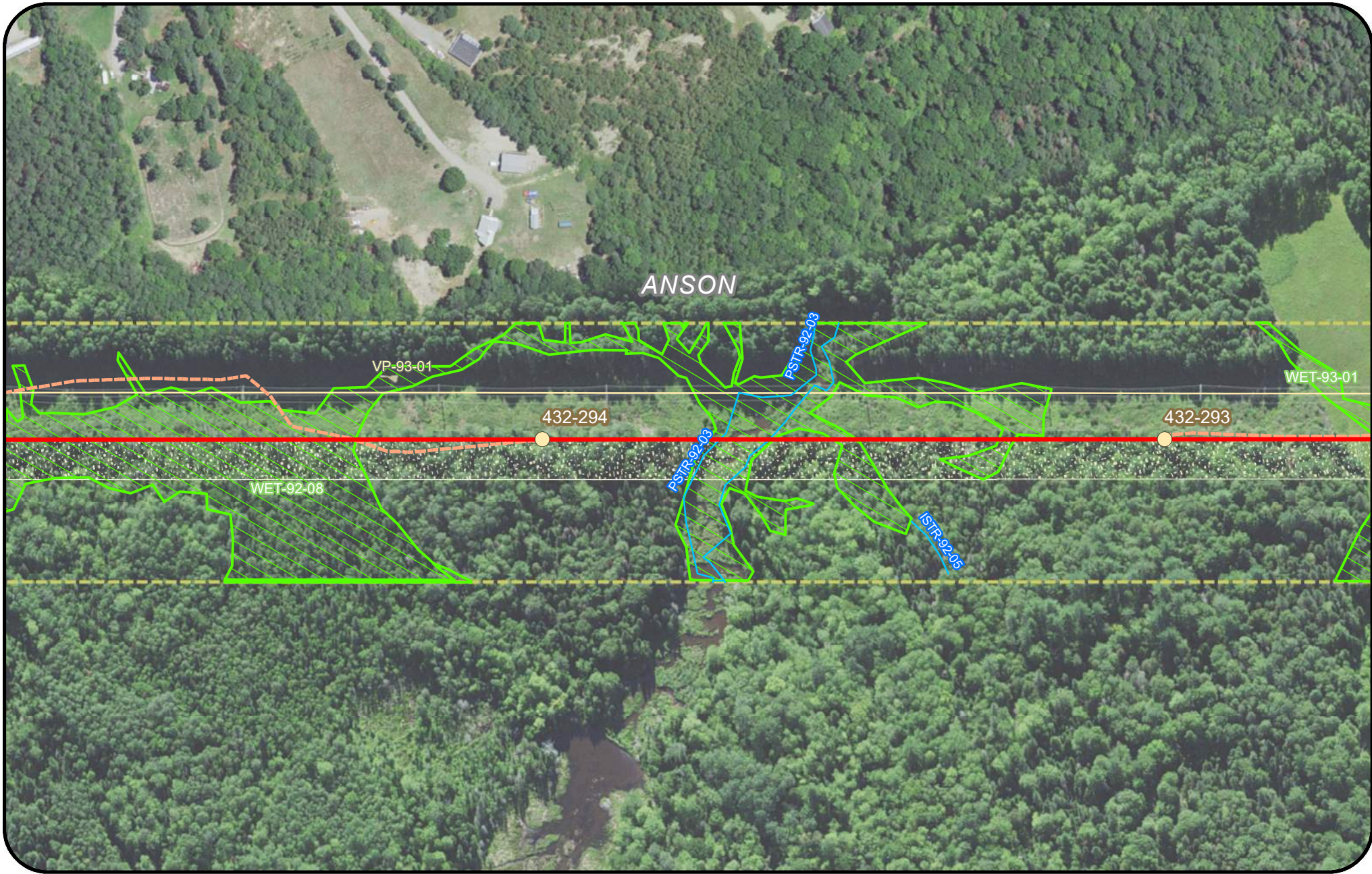


Legend

Clearing Limits	Proposed Structure	Rare Plant (Polygon)	Project Centerline
CMP Ownership / Easement Extent	Existing Structure	Rare Plant (Point)	Tidal Waterfowl Wading Bird Habitat (TWWH)
Town Boundary	Existing Substation	SVP/ PSVP	Inland Waterfowl & Wading Bird Habitat (IWWH)
Existing Transmission Line	Proposed Converter Station	USACE Vernal Pool	SVP and PSVP Buffer (250')
Proposed Access Road	Stream	T and E Species	Substation Limit of Disturbance
Off ROW Access Road (privately owned)	Wetland	Deer Wintering Area (DWA)	

New England Clean Energy Connect
 Natural Resource Maps
 Segment 3
 250
 Feet

Page 204 of 417 11/10/2020

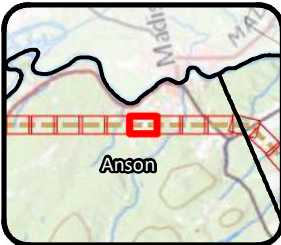
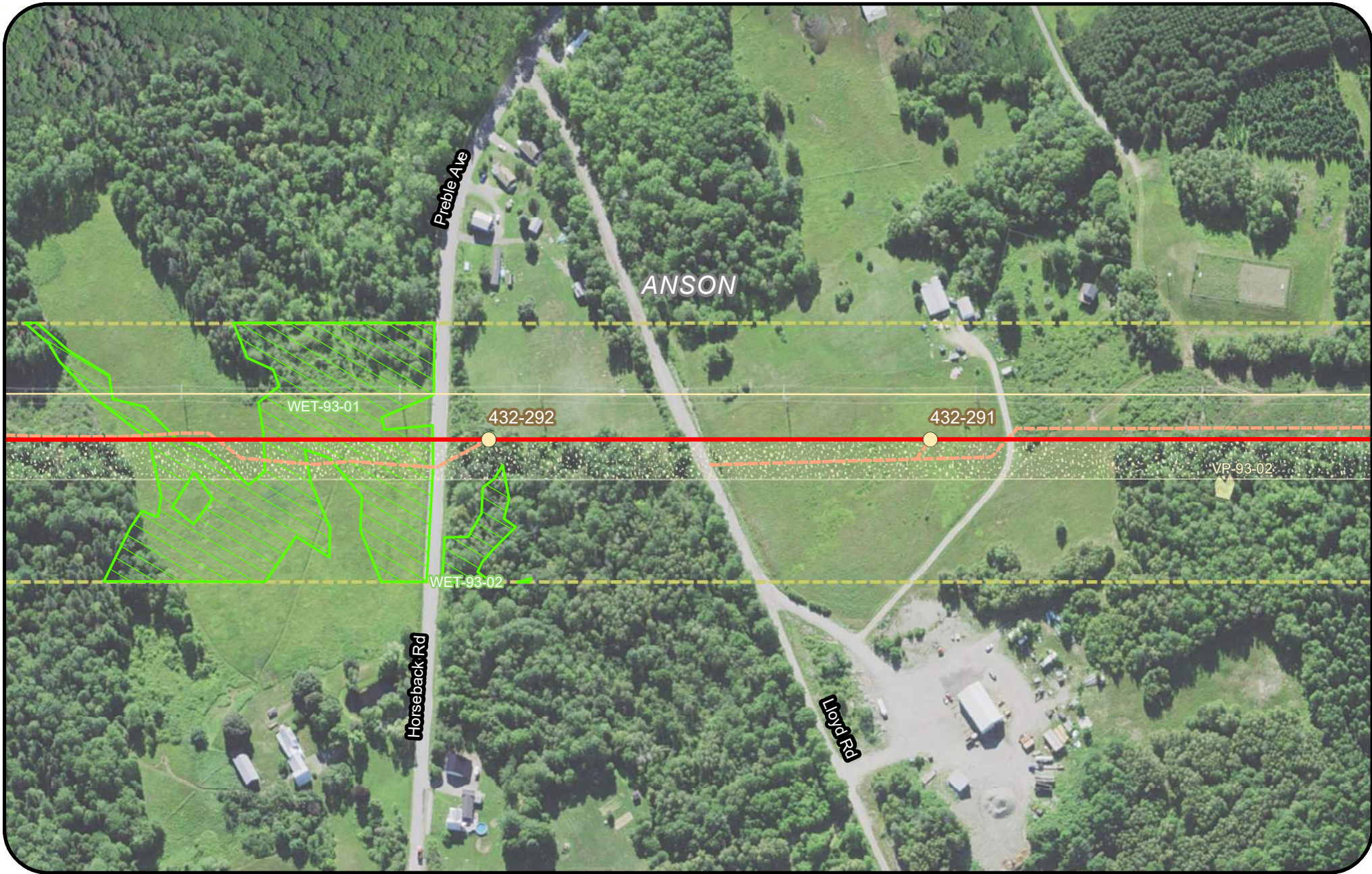


Legend

Clearing Limits	Proposed Structure	Rare Plant (Polygon)	Project Centerline
CMP Ownership / Easement Extent	Existing Structure	Rare Plant (Point)	Tidal Waterfowl Wading Bird Habitat (TWWH)
Town Boundary	Existing Substation	SVP/ PSVP	Inland Waterfowl & Wading Bird Habitat (IWWH)
Existing Transmission Line	Proposed Converter Station	USACE Vernal Pool	SVP and PSVP Buffer (250')
Proposed Access Road	Stream	T and E Species	Substation Limit of Disturbance
Off ROW Access Road (privately owned)	Wetland	Deer Wintering Area (DWA)	

New England Clean Energy Connect
 Natural Resource Maps
 Segment 3
 250

Page 205 of 417 11/10/2020

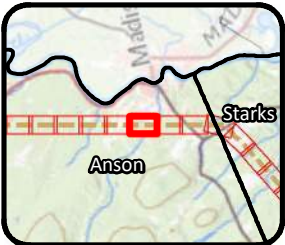
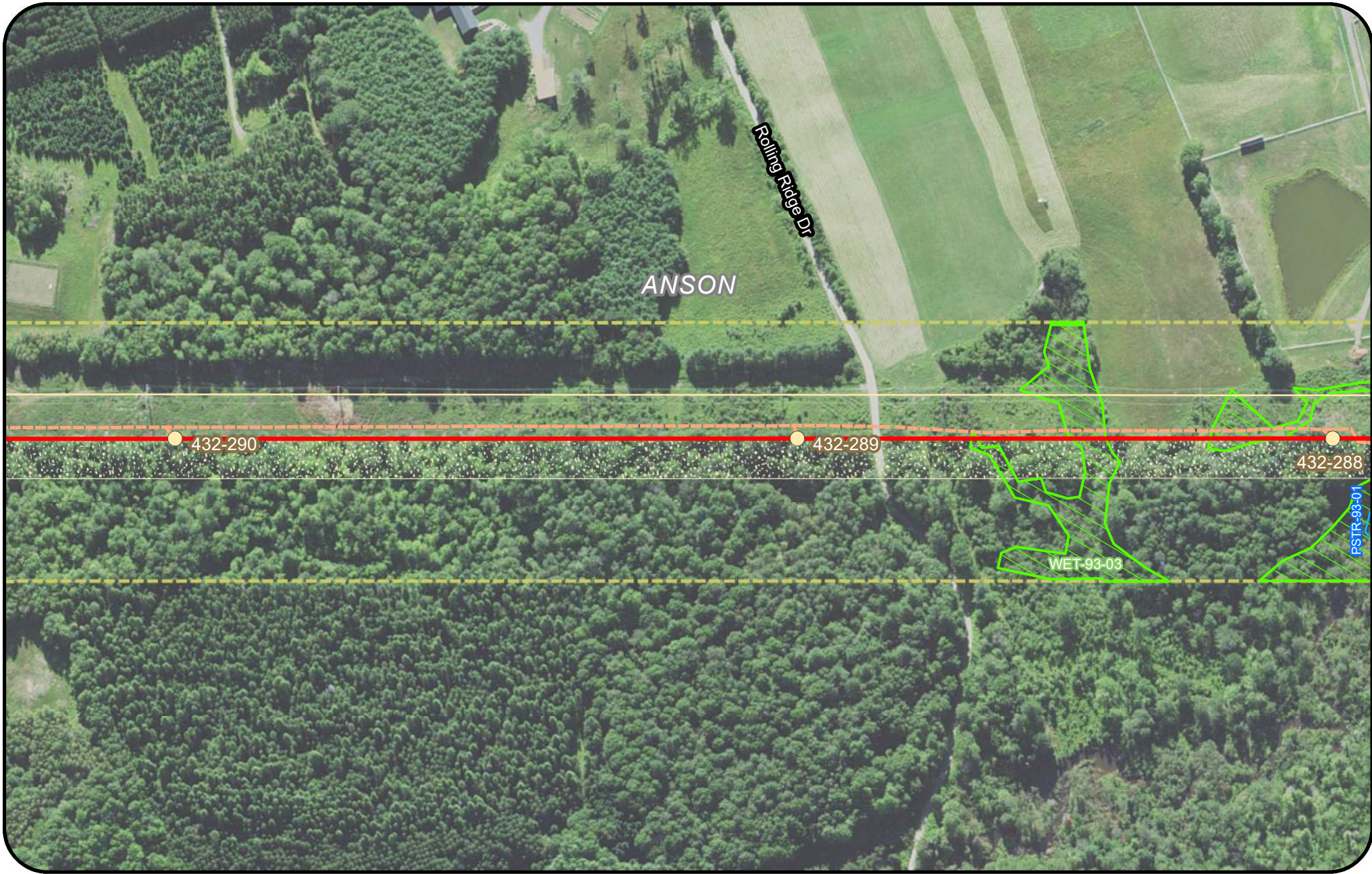


Legend			

**New England
Clean Energy
Connect**

Natural Resource Maps
Segment 3
250

**CENTRAL MAINE
POWER**

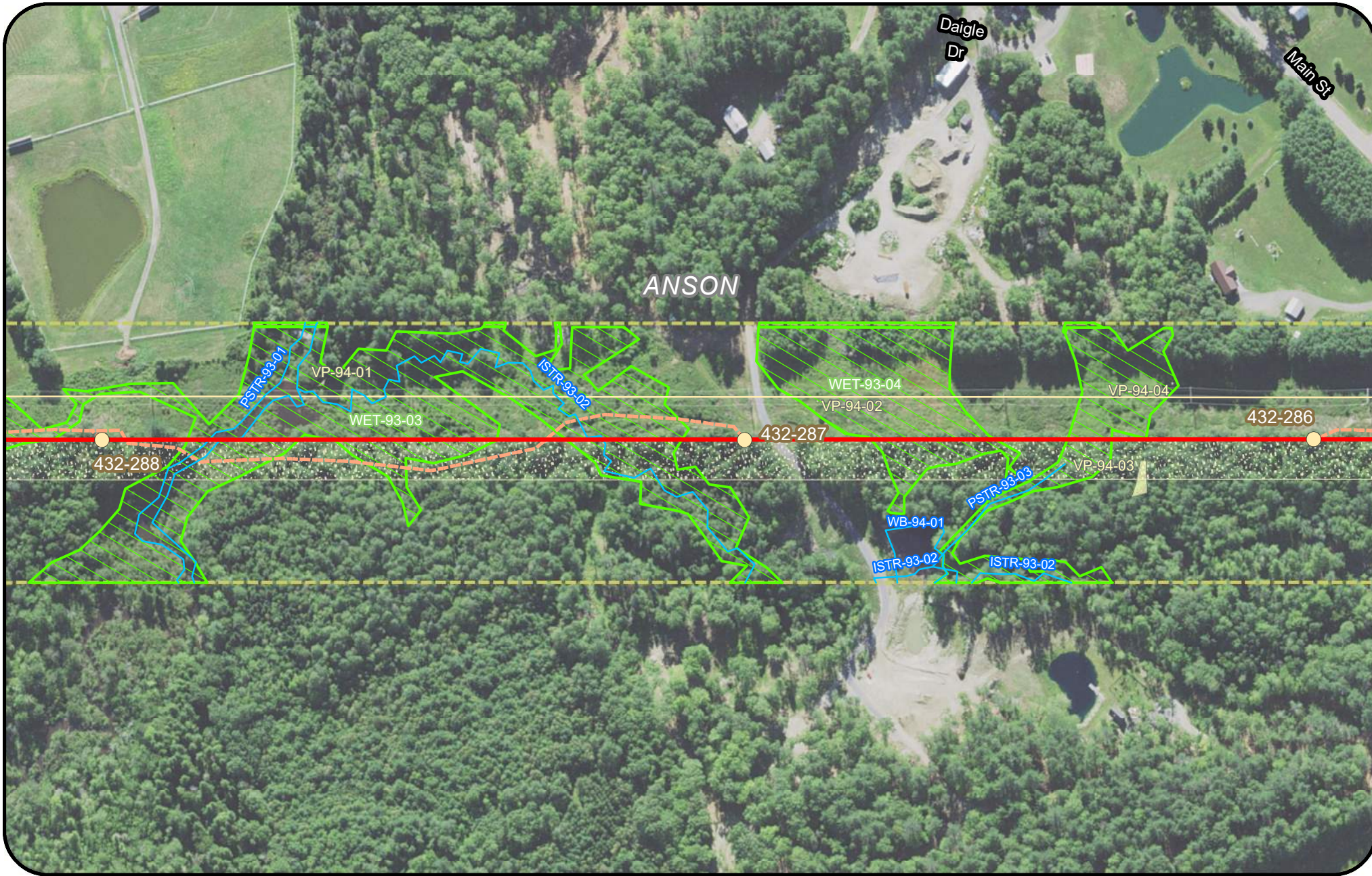


Legend

Clearing Limits	Proposed Structure	Rare Plant (Polygon)	Project Centerline
CMP Ownership / Easement Extent	Existing Structure	Rare Plant (Point)	Tidal Waterfowl Wading Bird Habitat (TWWH)
Town Boundary	Existing Substation	SVP/ PSVP	Inland Waterfowl & Wading Bird Habitat (IWWH)
Existing Transmission Line	Proposed Converter Station	USACE Vernal Pool	SVP and PSVP Buffer (250')
Proposed Access Road	Stream	T and E Species	Substation Limit of Disturbance
Off ROW Access Road (privately owned)	Wetland	Deer Wintering Area (DWA)	

New England Clean Energy Connect
 Natural Resource Maps
 Segment 3
 250
 Feet

CENTRAL MAINE POWER
 Page 207 of 417 11/10/2020

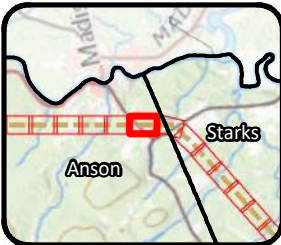


Legend

Clearing Limits	Proposed Structure	Rare Plant (Polygon)	Project Centerline
CMP Ownership / Easement Extent	Existing Structure	Rare Plant (Point)	Tidal Waterfowl Wading Bird Habitat (TWWH)
Town Boundary	Existing Substation	SVP/ PSVP	Inland Waterfowl & Wading Bird Habitat (IWWH)
Existing Transmission Line	Proposed Converter Station	USACE Vernal Pool	SVP and PSVP Buffer (250')
Proposed Access Road	Stream	T and E Species	Substation Limit of Disturbance
Off ROW Access Road (privately owned)	Wetland	Deer Wintering Area (DWA)	

New England Clean Energy Connect
 Natural Resource Maps
 Segment 3
 250

Page 208 of 417 11/10/2020



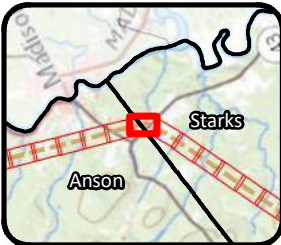
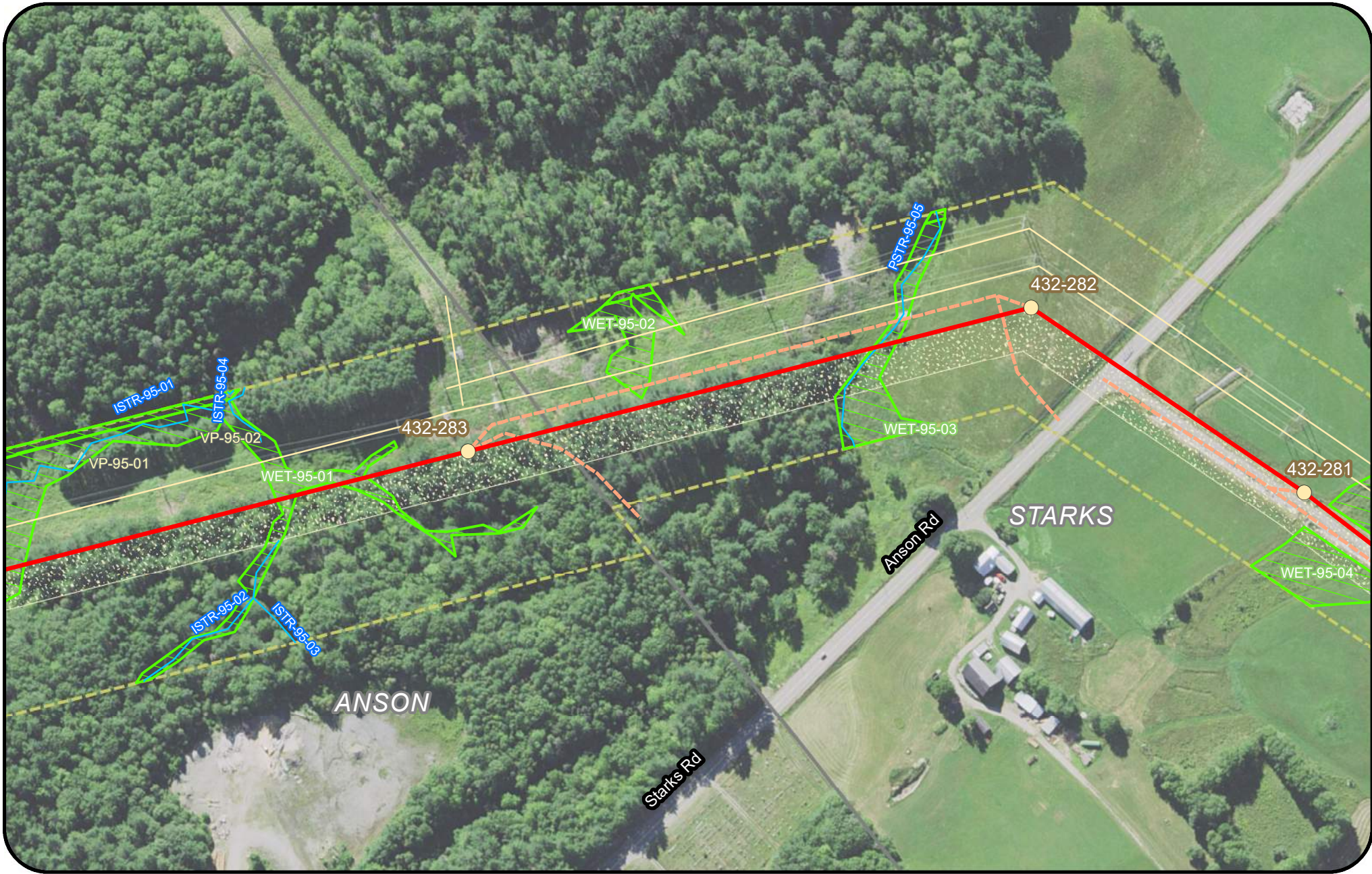
Legend

- | | | | |
|---------------------------------------|----------------------------|---------------------------|---|
| Clearing Limits | Proposed Structure | Rare Plant (Polygon) | Project Centerline |
| CMP Ownership / Easement Extent | Existing Structure | Rare Plant (Point) | Tidal Waterfowl Wading Bird Habitat (TWWH) |
| Town Boundary | Existing Substation | SVP/ PSVP | Inland Waterfowl & Wading Bird Habitat (IWWH) |
| Existing Transmission Line | Proposed Converter Station | USACE Vernal Pool | SVP and PSVP Buffer (250') |
| Proposed Access Road | Stream | T and E Species | Substation Limit of Disturbance |
| Off ROW Access Road (privately owned) | Wetland | Deer Wintering Area (DWA) | |



**New England
Clean Energy
Connect**
Natural Resource Maps
Segment 3
250
Feet



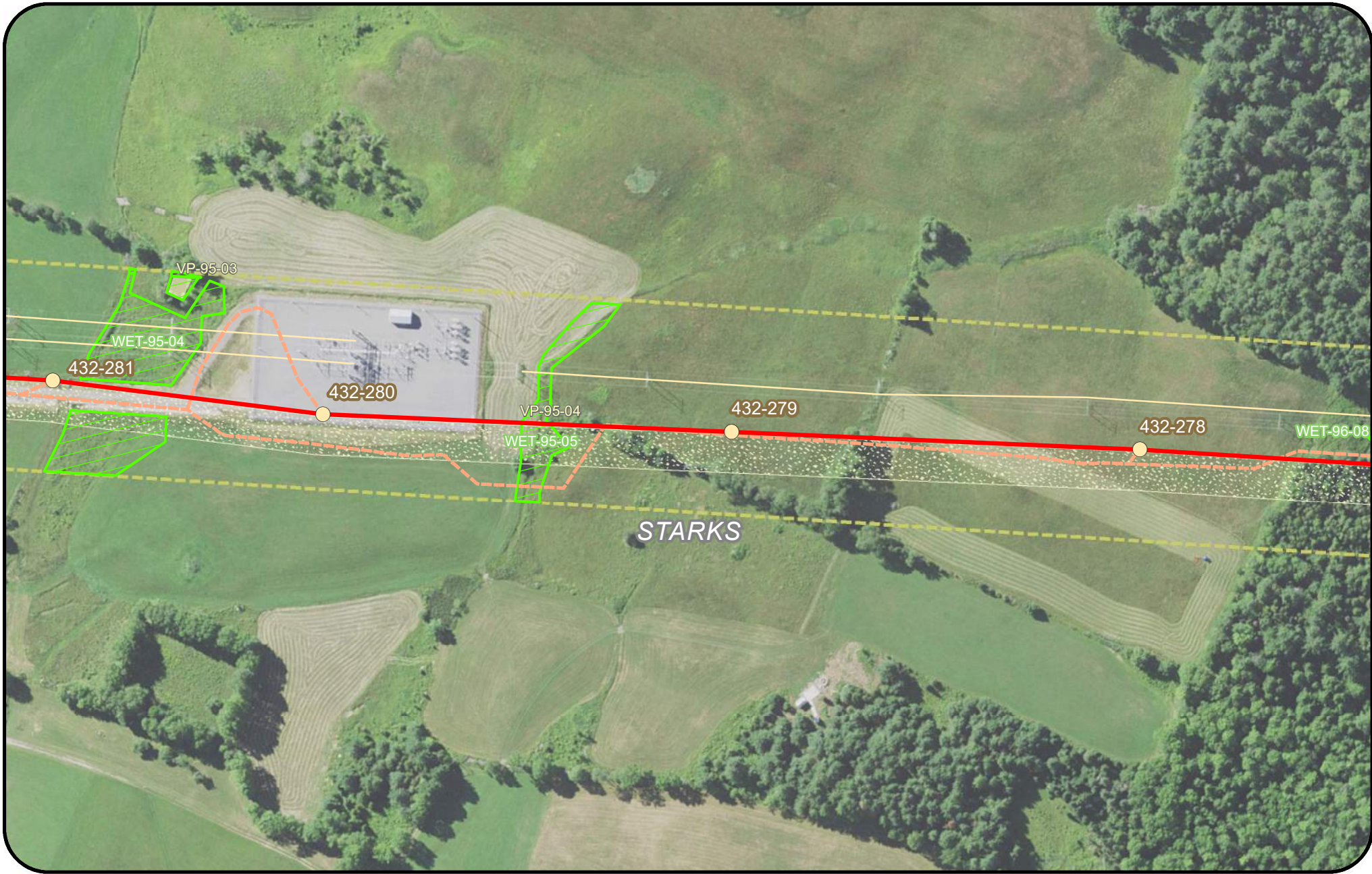


Legend

Clearing Limits	Proposed Structure	Rare Plant (Polygon)	Project Centerline
CMP Ownership / Easement Extent	Existing Structure	Rare Plant (Point)	Tidal Waterfowl Wading Bird Habitat (TWWH)
Town Boundary	Existing Substation	SVP/ PSVP	Inland Waterfowl & Wading Bird Habitat (IWWH)
Existing Transmission Line	Proposed Converter Station	USACE Vernal Pool	SVP and PSVP Buffer (250')
Proposed Access Road	Stream	T and E Species	Substation Limit of Disturbance
Off ROW Access Road (privately owned)	Wetland	Deer Wintering Area (DWA)	

New England Clean Energy Connect
 Natural Resource Maps
 Segment 3
 250
 Feet

Page 210 of 417 11/10/2020

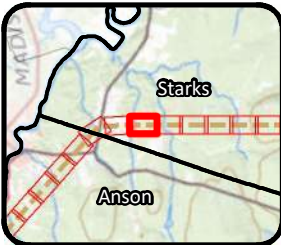


Legend

Clearing Limits	Proposed Structure	Rare Plant (Polygon)	Project Centerline
CMP Ownership / Easement Extent	Existing Structure	Rare Plant (Point)	Tidal Waterfowl Wading Bird Habitat (TWWH)
Town Boundary	Existing Substation	SVP/ PSVP	Inland Waterfowl & Wading Bird Habitat (IWWH)
Existing Transmission Line	Proposed Converter Station	USACE Vernal Pool	SVP and PSVP Buffer (250')
Proposed Access Road	Stream	T and E Species	Substation Limit of Disturbance
Off ROW Access Road (privately owned)	Wetland	Deer Wintering Area (DWA)	

New England Clean Energy Connect
 Natural Resource Maps
 Segment 3
 250

CENTRAL MAINE POWER
 Page 211 of 417 11/10/2020

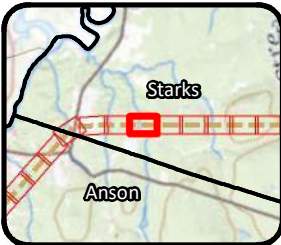
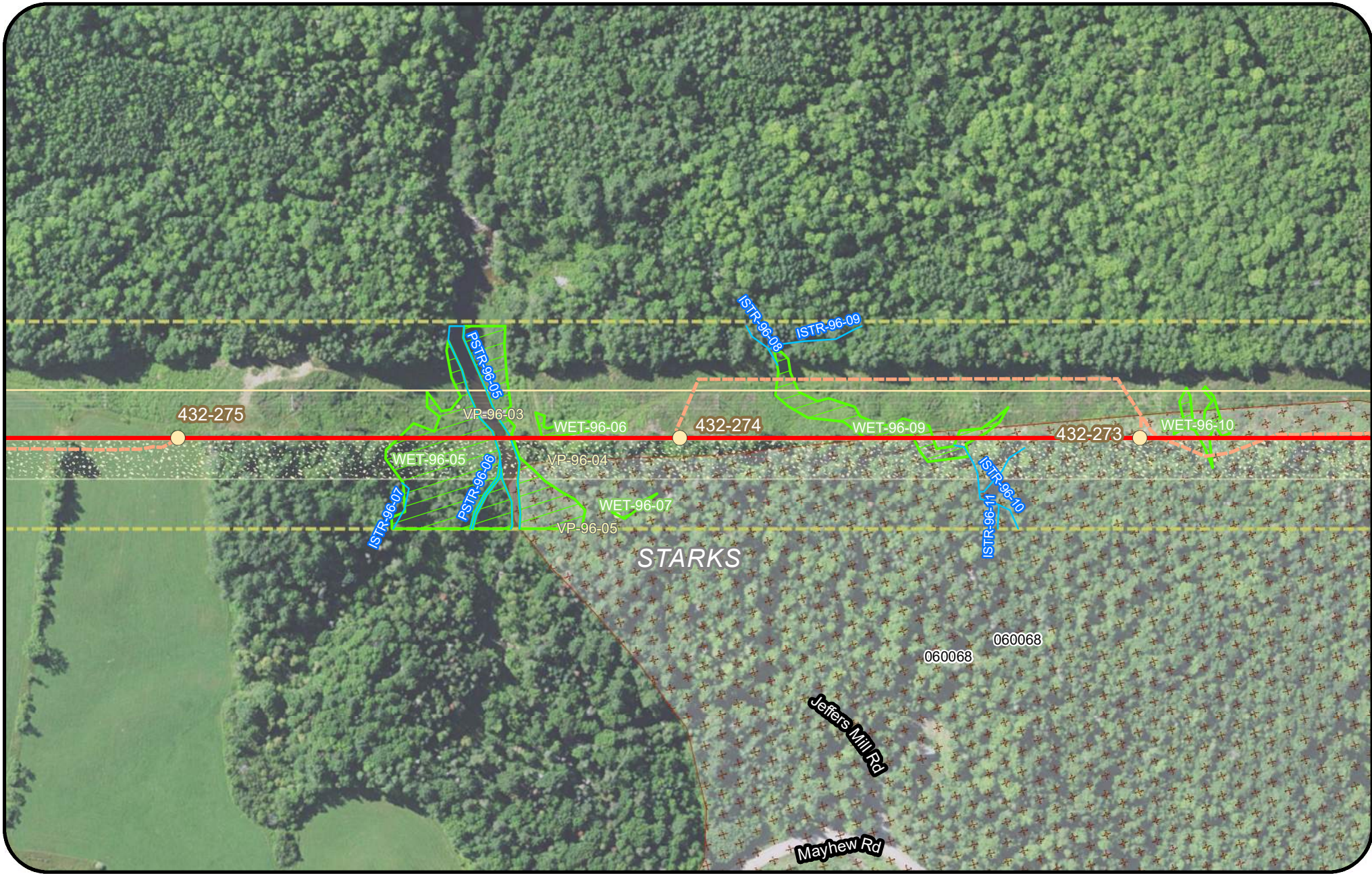


Legend

Clearing Limits	Proposed Structure	Rare Plant (Polygon)	Project Centerline
CMP Ownership / Easement Extent	Existing Structure	Rare Plant (Point)	Tidal Waterfowl Wading Bird Habitat (TWWH)
Town Boundary	Existing Substation	SVP/ PSVP	Inland Waterfowl & Wading Bird Habitat (IWWH)
Existing Transmission Line	Proposed Converter Station	USACE Vernal Pool	SVP and PSVP Buffer (250')
Proposed Access Road	Stream	T and E Species	Substation Limit of Disturbance
Off ROW Access Road (privately owned)	Wetland	Deer Wintering Area (DWA)	

New England Clean Energy Connect
 Natural Resource Maps
 Segment 3
 250

CENTRAL MAINE POWER
 Page 212 of 417 11/10/2020

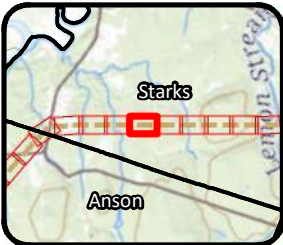
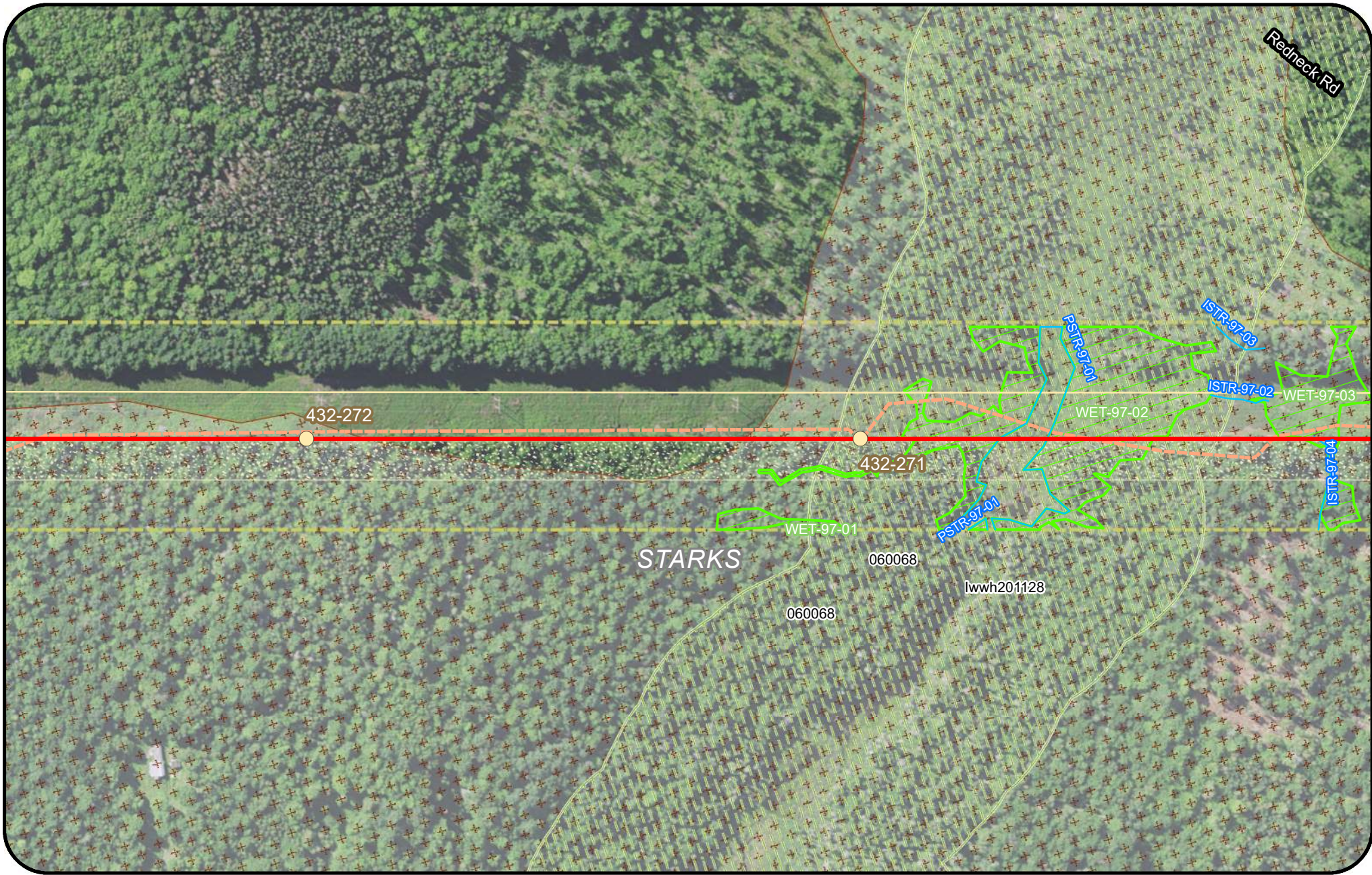


Legend

Clearing Limits	Proposed Structure	Rare Plant (Polygon)	Project Centerline
CMP Ownership / Easement Extent	Existing Structure	Rare Plant (Point)	Tidal Waterfowl Wading Bird Habitat (TWWH)
Town Boundary	Existing Substation	SVP/ PSVP	Inland Waterfowl & Wading Bird Habitat (IWWH)
Existing Transmission Line	Proposed Converter Station	USACE Vernal Pool	SVP and PSVP Buffer (250')
Proposed Access Road	Stream	T and E Species	Substation Limit of Disturbance
Off ROW Access Road (privately owned)	Wetland	Deer Wintering Area (DWA)	

New England Clean Energy Connect
 Natural Resource Maps
 Segment 3
 250
 Feet

Page 213 of 417 11/10/2020



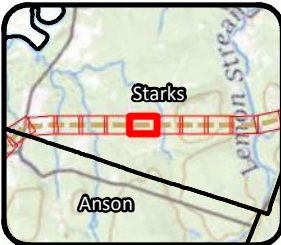
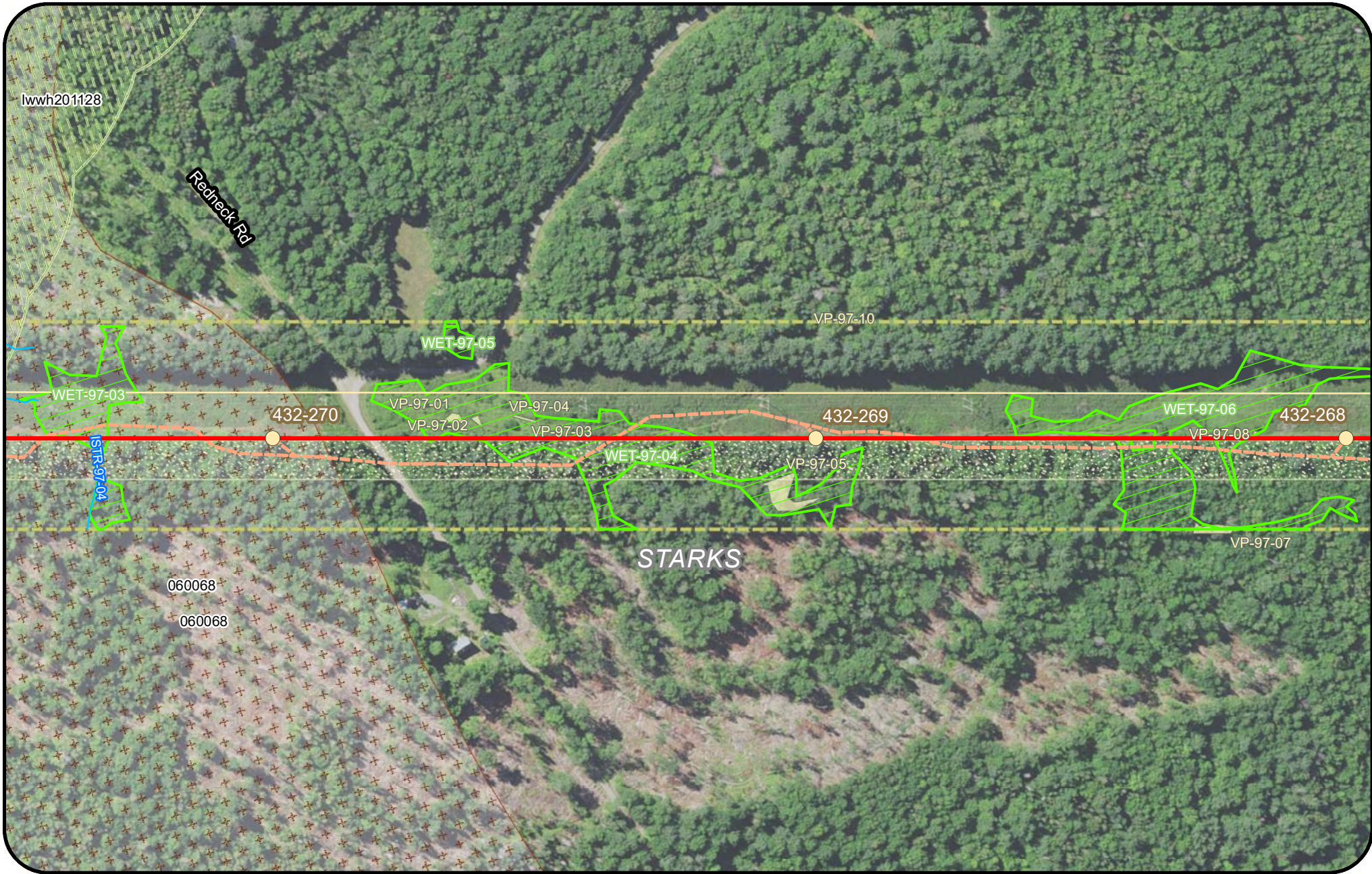
Legend

Clearing Limits	Proposed Structure	Rare Plant (Polygon)	Project Centerline
CMP Ownership / Easement Extent	Existing Structure	Rare Plant (Point)	Tidal Waterfowl Wading Bird Habitat (TWWH)
Town Boundary	Existing Substation	SVP/ PSVP	Inland Waterfowl & Wading Bird Habitat (IWWH)
Existing Transmission Line	Proposed Converter Station	USACE Vernal Pool	SVP and PSVP Buffer (250')
Proposed Access Road	Stream	T and E Species	Substation Limit of Disturbance
Off ROW Access Road (privately owned)	Wetland	Deer Wintering Area (DWA)	

250 Feet

**New England
Clean Energy
Connect**
 Natural Resource Maps
 Segment 3
 250

**CENTRAL MAINE
POWER**

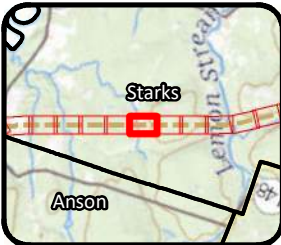
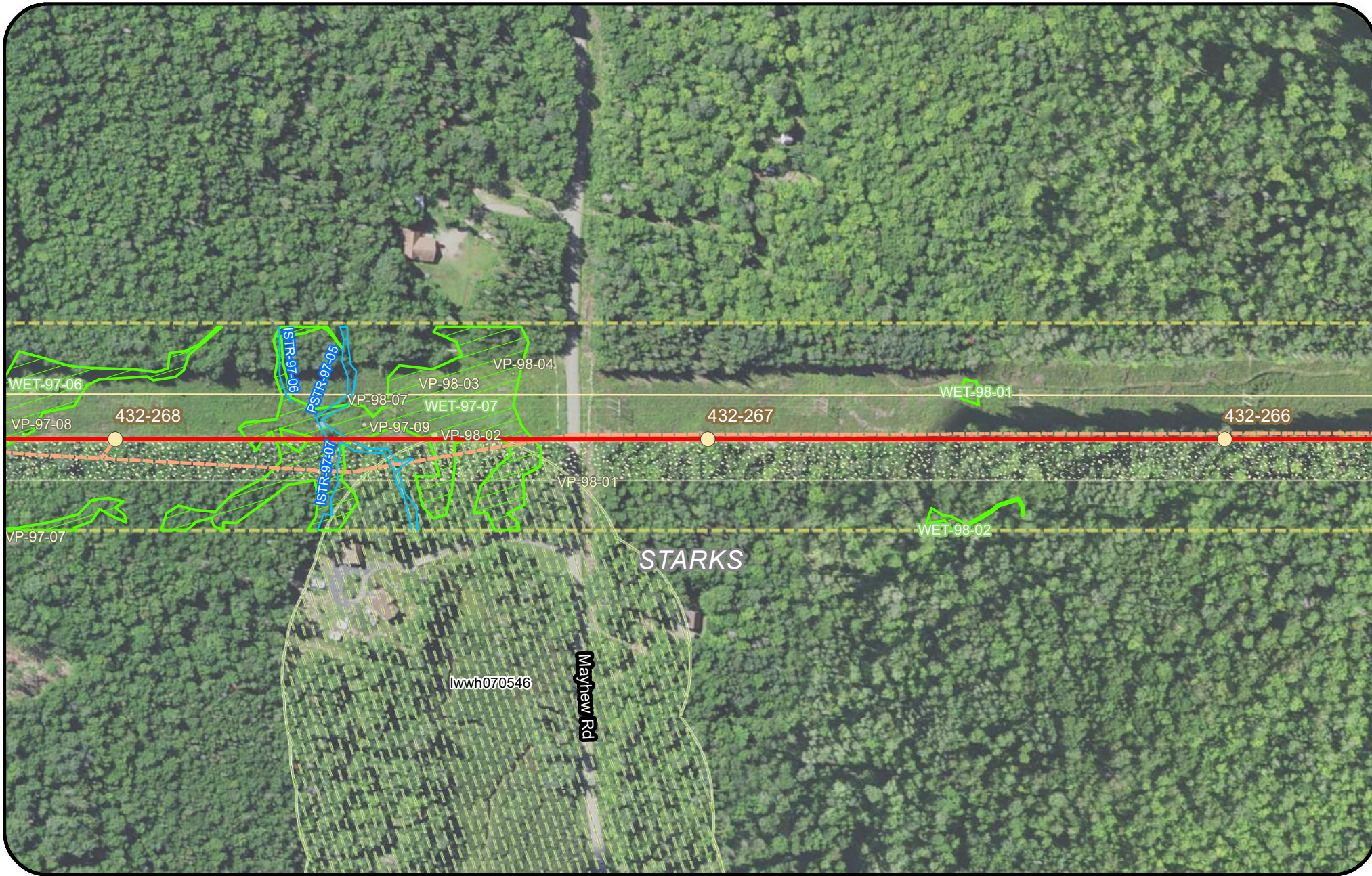


Legend

Clearing Limits	Proposed Structure	Rare Plant (Polygon)	Project Centerline
CMP Ownership / Easement Extent	Existing Structure	Rare Plant (Point)	Tidal Waterfowl Wading Bird Habitat (TWWH)
Town Boundary	Existing Substation	SVP/ PSVP	Inland Waterfowl & Wading Bird Habitat (IWWH)
Existing Transmission Line	Proposed Converter Station	USACE Vernal Pool	SVP and PSVP Buffer (250')
Proposed Access Road	Stream	T and E Species	Substation Limit of Disturbance
Off ROW Access Road (privately owned)	Wetland	Deer Wintering Area (DWA)	

New England Clean Energy Connect
 Natural Resource Maps
 Segment 3
 250
 Feet

Page 215 of 417 11/10/2020

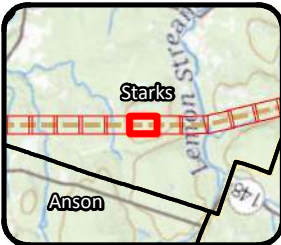
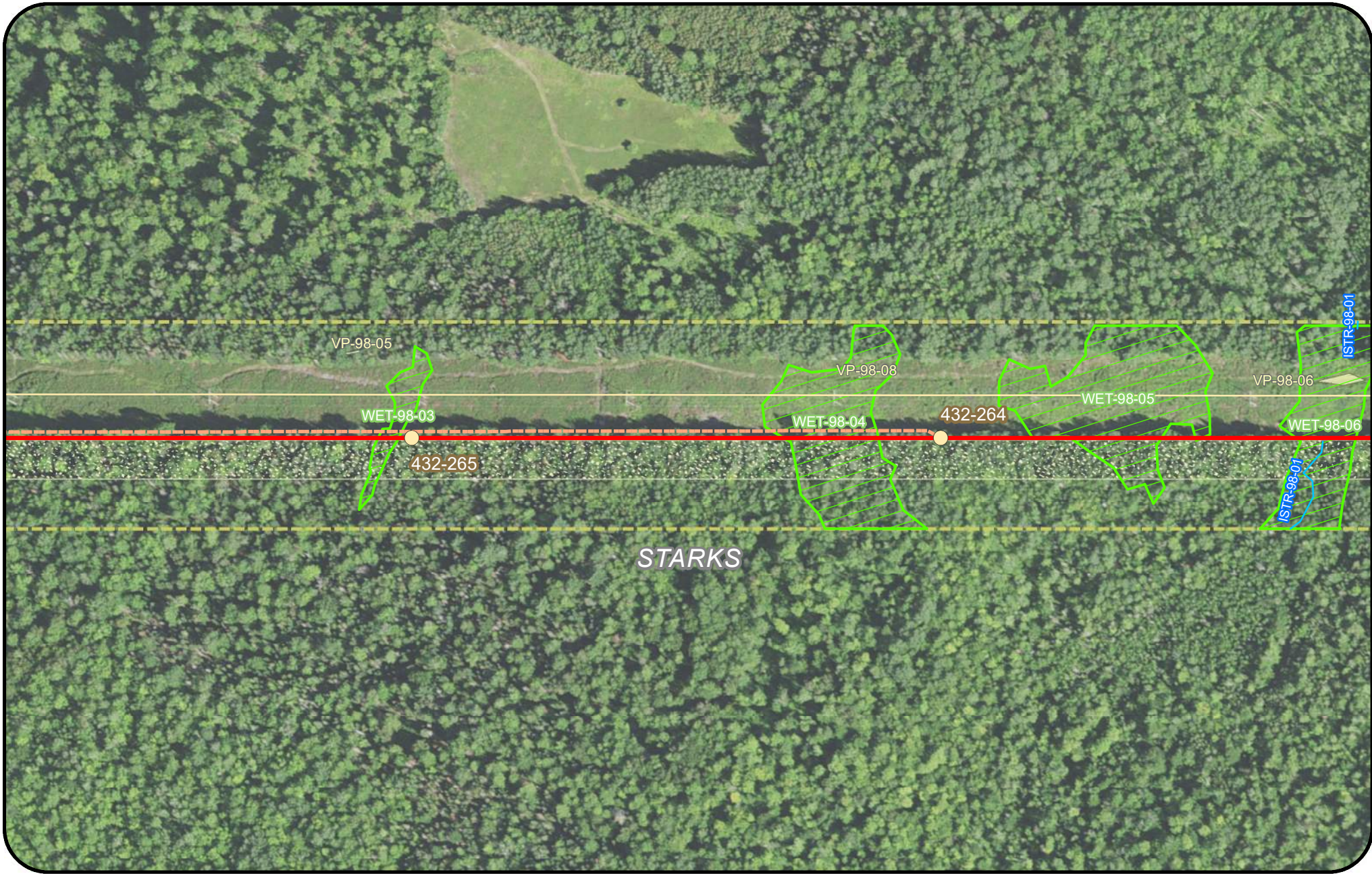


Legend

Clearing Limits	Proposed Structure	Rare Plant (Polygon)	Project Centerline
CMP Ownership / Easement Extent	Existing Structure	Rare Plant (Point)	Tidal Waterfowl Wading Bird Habitat (TWWH)
Town Boundary	Existing Substation	SVP/ PSVP	Inland Waterfowl & Wading Bird Habitat (IWWH)
Existing Transmission Line	Proposed Converter Station	USACE Vernal Pool	SVP and PSVP Buffer (250')
Proposed Access Road	Stream	T and E Species	Substation Limit of Disturbance
Off ROW Access Road (privately owned)	Wetland	Deer Wintering Area (DWA)	

New England Clean Energy Connect
 Natural Resource Maps
 Segment 3
 250
 Feet

CENTRAL MAINE POWER

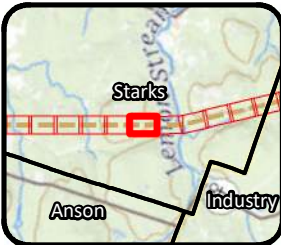


Legend

Clearing Limits	Proposed Structure	Rare Plant (Polygon)	Project Centerline
CMP Ownership / Easement Extent	Existing Structure	Rare Plant (Point)	Tidal Waterfowl Wading Bird Habitat (TWWH)
Town Boundary	Existing Substation	SVP / PSVP	Inland Waterfowl & Wading Bird Habitat (IWWH)
Existing Transmission Line	Proposed Converter Station	USACE Vernal Pool	SVP and PSVP Buffer (250')
Proposed Access Road	Stream	T and E Species	Substation Limit of Disturbance
Off ROW Access Road (privately owned)	Wetland	Deer Wintering Area (DWA)	

**New England
Clean Energy
Connect**
Natural Resource Maps
Segment 3
250
Feet

Page 217 of 417 11/10/2020



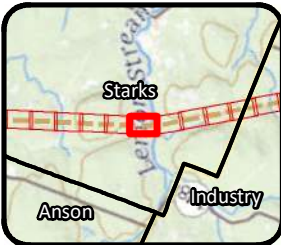
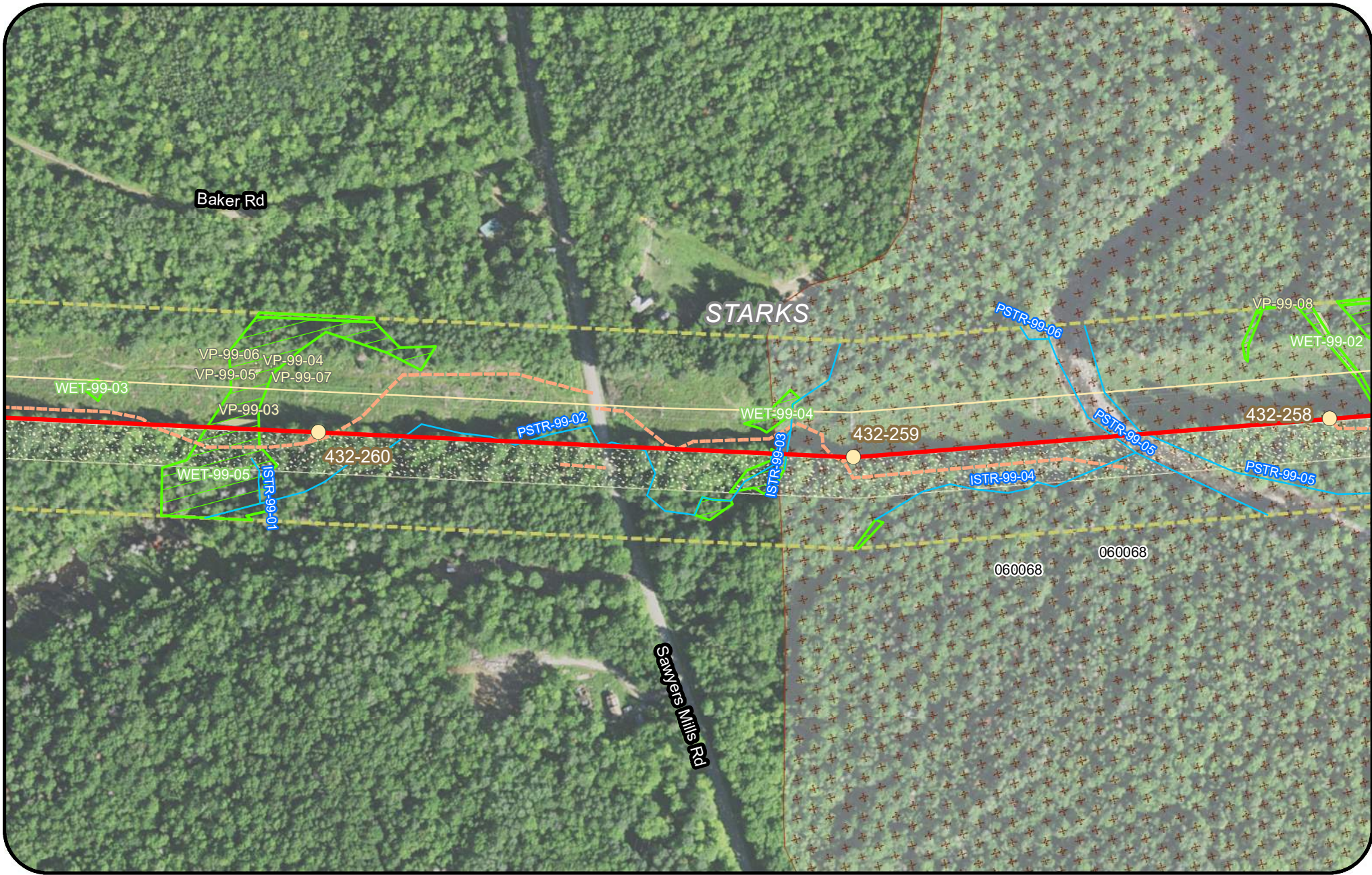
Legend

- | | | | |
|---------------------------------------|----------------------------|---------------------------|---|
| Clearing Limits | Proposed Structure | Rare Plant (Polygon) | Project Centerline |
| CMP Ownership / Easement Extent | Existing Structure | Rare Plant (Point) | Tidal Waterfowl Wading Bird Habitat (TWWH) |
| Town Boundary | Existing Substation | SVP/ PSVP | Inland Waterfowl & Wading Bird Habitat (IWWH) |
| Existing Transmission Line | Proposed Converter Station | USACE Vernal Pool | SVP and PSVP Buffer (250') |
| Proposed Access Road | Stream | T and E Species | Substation Limit of Disturbance |
| Off ROW Access Road (privately owned) | Wetland | Deer Wintering Area (DWA) | |



**New England
Clean Energy
Connect**
Natural Resource Maps
Segment 3
250
Feet



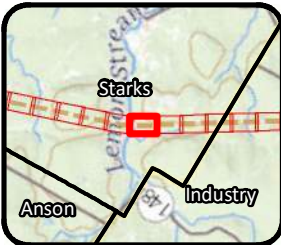
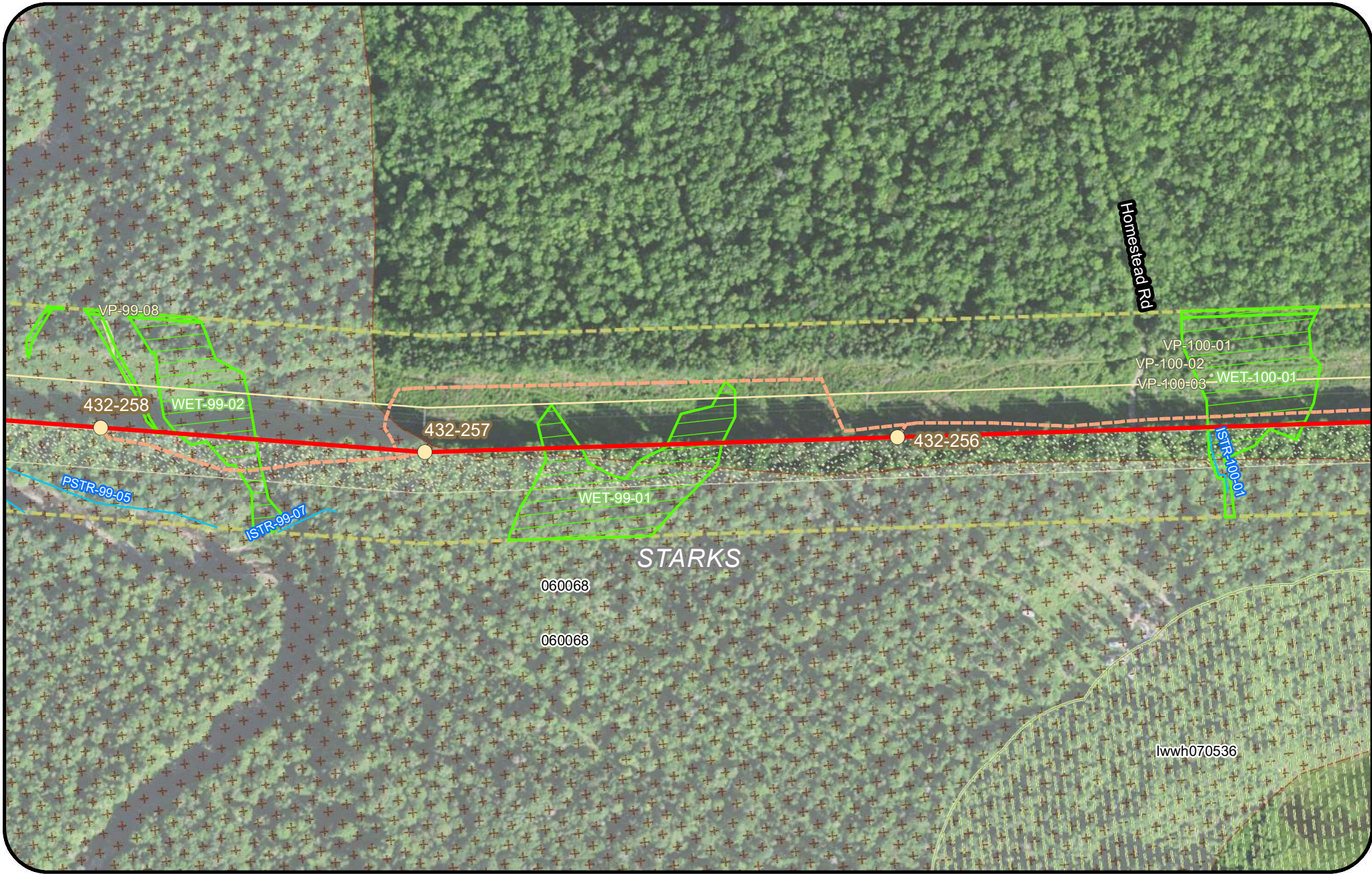


Legend

- | | | | |
|---------------------------------------|----------------------------|---------------------------|---|
| Clearing Limits | Proposed Structure | Rare Plant (Polygon) | Project Centerline |
| CMP Ownership / Easement Extent | Existing Structure | Rare Plant (Point) | Tidal Waterfowl Wading Bird Habitat (TWWH) |
| Town Boundary | Existing Substation | SVP/ PSVP | Inland Waterfowl & Wading Bird Habitat (IWWH) |
| Existing Transmission Line | Proposed Converter Station | USACE Vernal Pool | SVP and PSVP Buffer (250') |
| Proposed Access Road | Stream | T and E Species | Substation Limit of Disturbance |
| Off ROW Access Road (privately owned) | Wetland | Deer Wintering Area (DWA) | |

**New England
Clean Energy
Connect**
Natural Resource Maps
Segment 3
250
Feet

**CENTRAL MAINE
POWER**



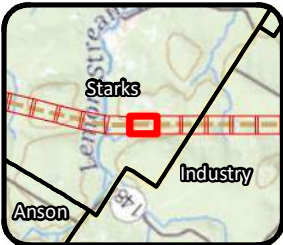
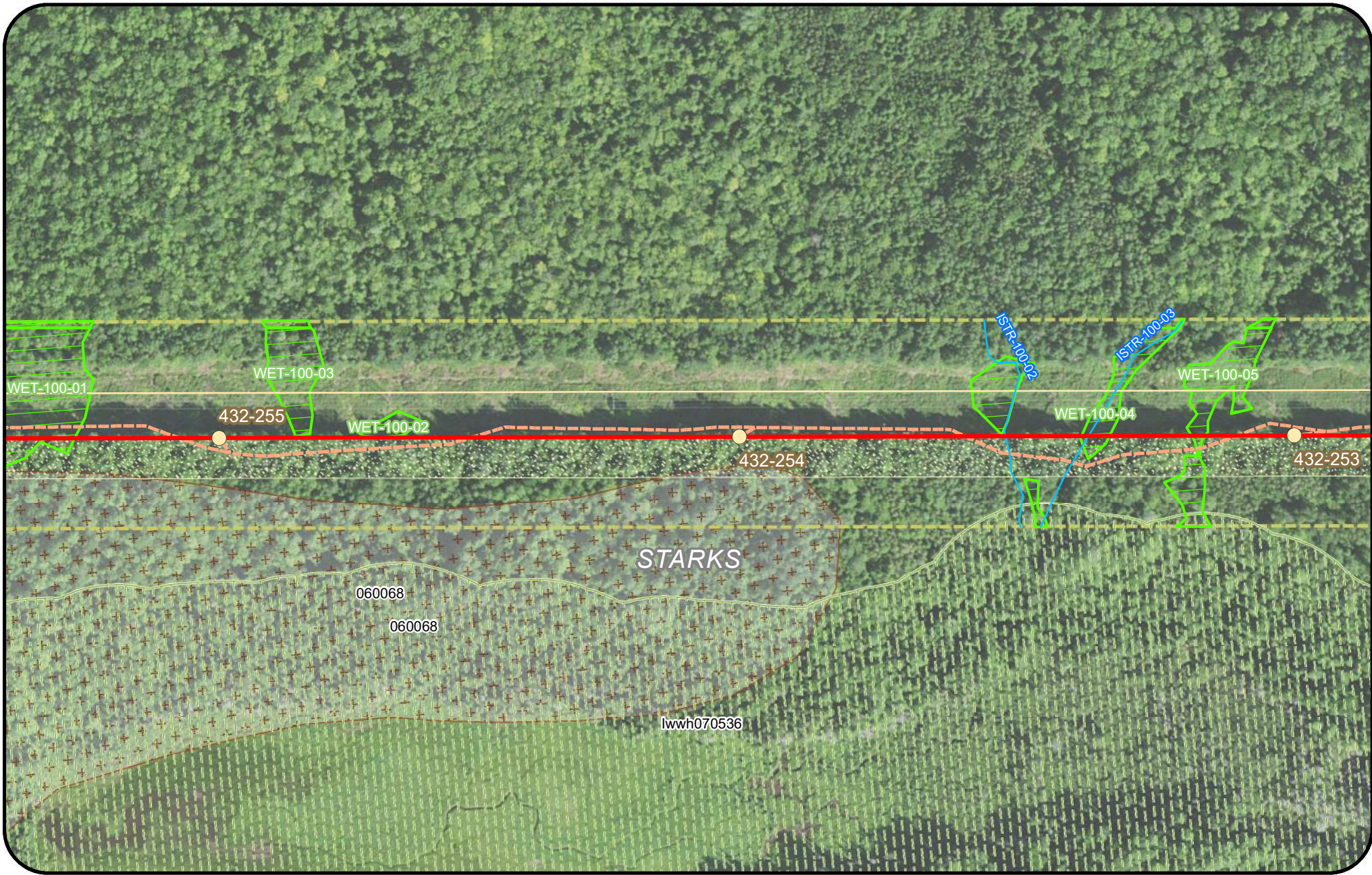
Legend

Clearing Limits	Proposed Structure	Rare Plant (Polygon)	Project Centerline
CMP Ownership / Easement Extent	Existing Structure	Rare Plant (Point)	Tidal Waterfowl Wading Bird Habitat (TWWH)
Town Boundary	Existing Substation	SVP/ PSVP	Inland Waterfowl & Wading Bird Habitat (IWWH)
Existing Transmission Line	Proposed Converter Station	USACE Vernal Pool	SVP and PSVP Buffer (250')
Proposed Access Road	Stream	T and E Species	Substation Limit of Disturbance
Off ROW Access Road (privately owned)	Wetland	Deer Wintering Area (DWA)	

New England Clean Energy Connect
 Natural Resource Maps
 Segment 3
 250
 Feet

CENTRAL MAINE
POWER

Page 220 of 417 11/10/2020

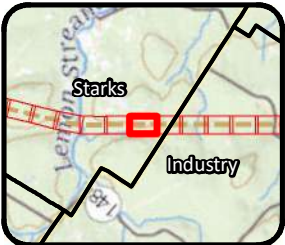
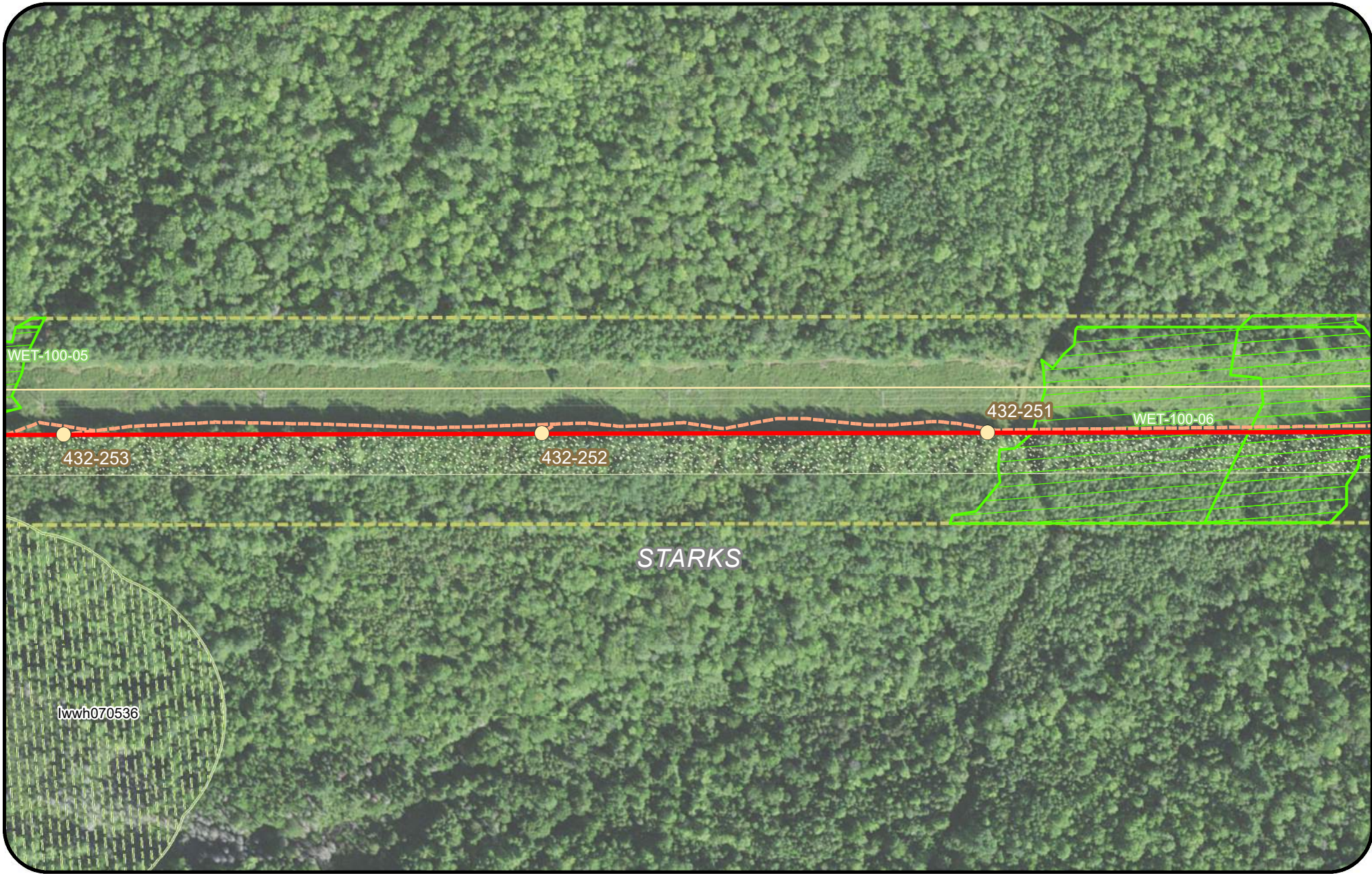


Legend

Clearing Limits	Proposed Structure	Rare Plant (Polygon)	Project Centerline
CMP Ownership / Easement Extent	Existing Structure	Rare Plant (Point)	Tidal Waterfowl Wading Bird Habitat (TWWH)
Town Boundary	Existing Substation	SVP/ PSVP	Inland Waterfowl & Wading Bird Habitat (IWWH)
Existing Transmission Line	Proposed Converter Station	USACE Vernal Pool	SVP and PSVP Buffer (250')
Proposed Access Road	Stream	T and E Species	Substation Limit of Disturbance
Off ROW Access Road (privately owned)	Wetland	Deer Wintering Area (DWA)	

New England Clean Energy Connect
 Natural Resource Maps
 Segment 3
 250
 Feet

Page 221 of 417 11/10/2020

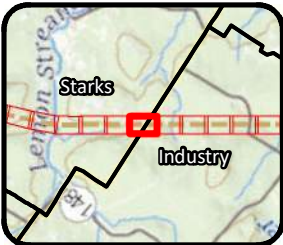
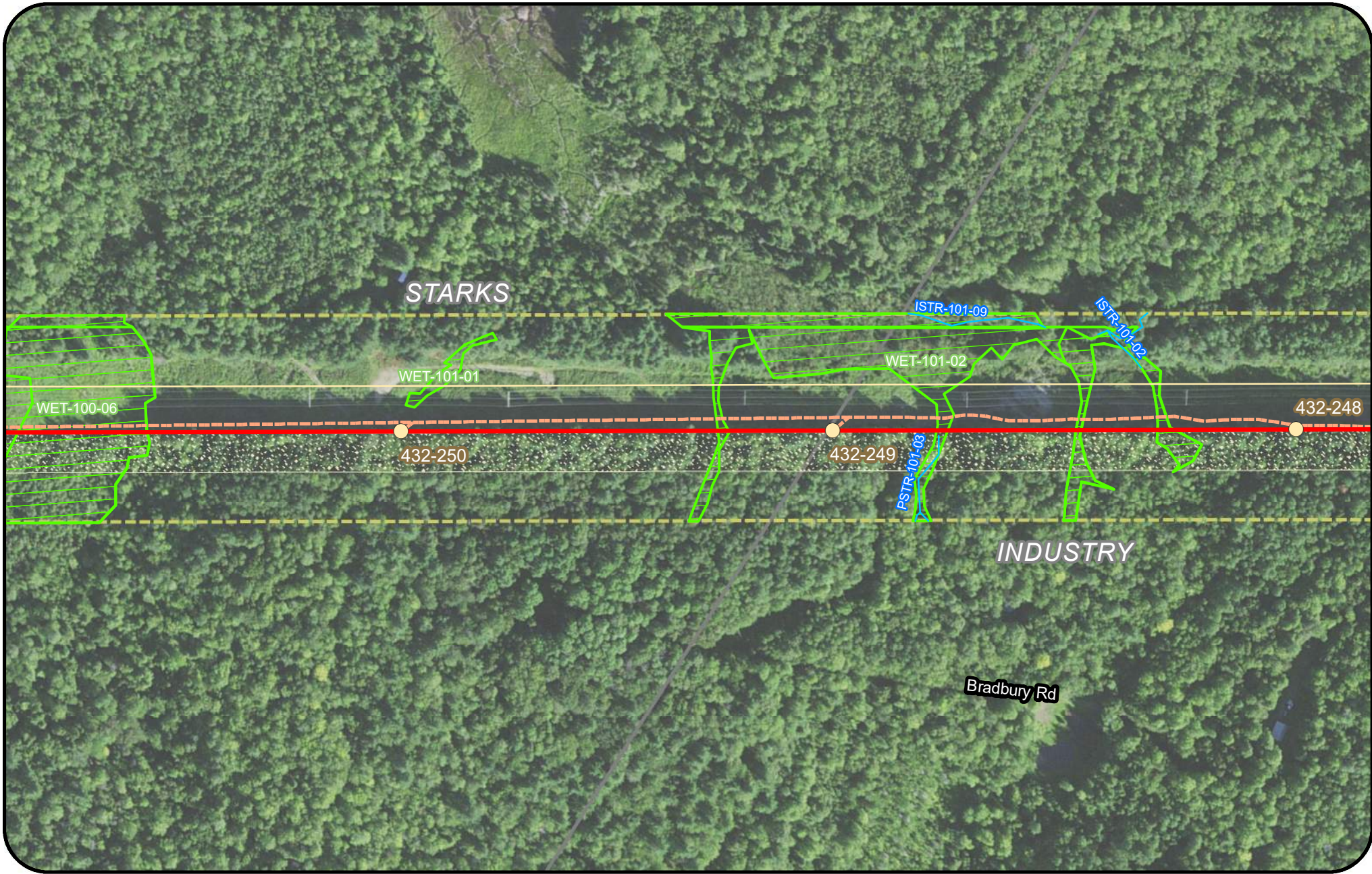


Legend

Clearing Limits	Proposed Structure	Rare Plant (Polygon)	Project Centerline
CMP Ownership / Easement Extent	Existing Structure	Rare Plant (Point)	Tidal Waterfowl Wading Bird Habitat (TWWH)
Town Boundary	Existing Substation	SVP/ PSVP	Inland Waterfowl & Wading Bird Habitat (IWWH)
Existing Transmission Line	Proposed Converter Station	USACE Vernal Pool	SVP and PSVP Buffer (250')
Proposed Access Road	Stream	T and E Species	Substation Limit of Disturbance
Off ROW Access Road (privately owned)	Wetland	Deer Wintering Area (DWA)	

New England Clean Energy Connect
 Natural Resource Maps
 Segment 3
 250
 Feet

CENTRAL MAINE POWER

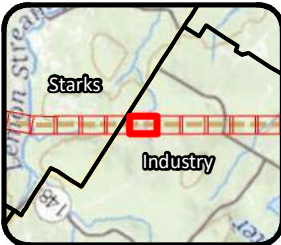
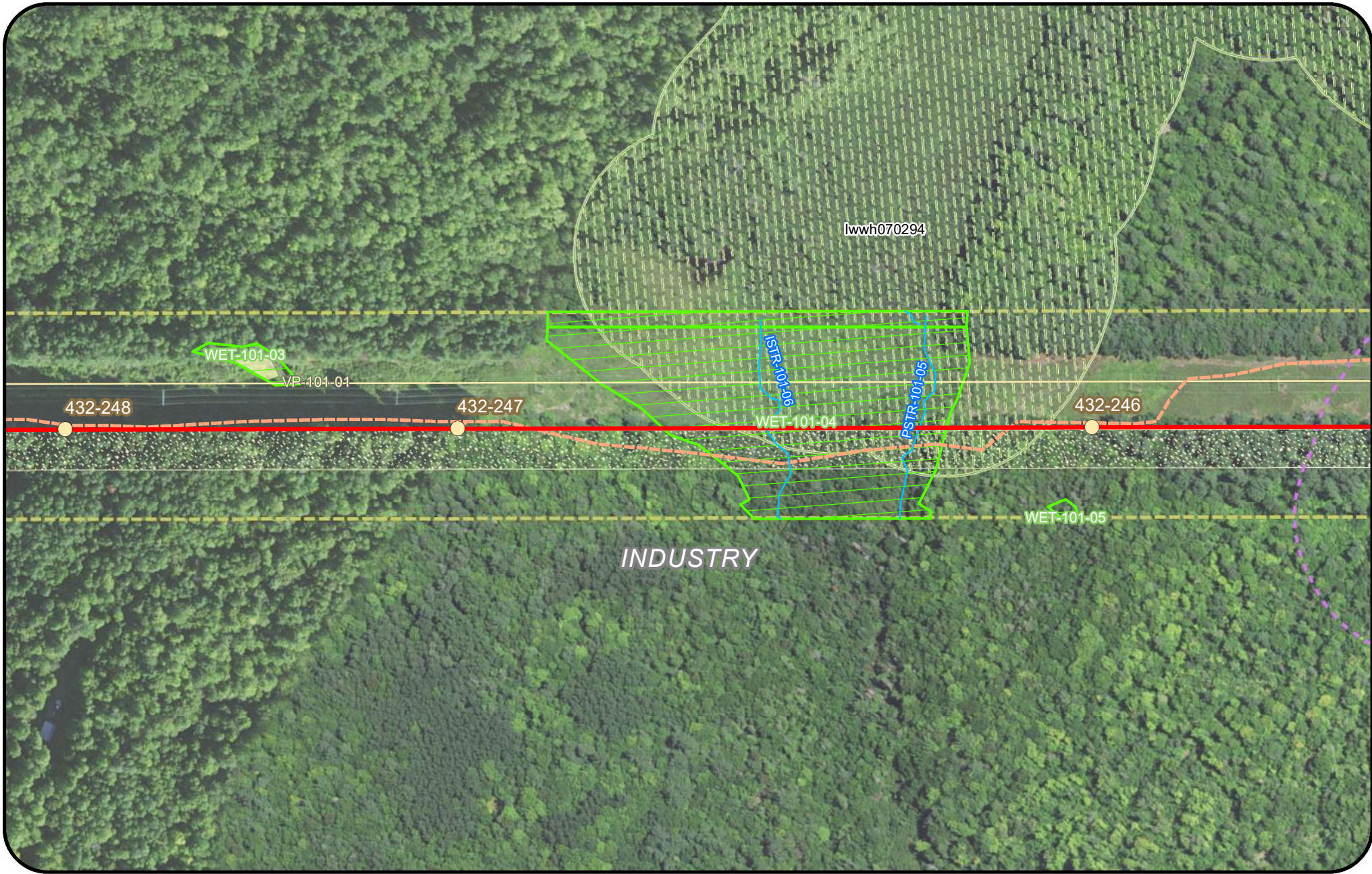


Legend

Clearing Limits	Proposed Structure	Rare Plant (Polygon)	Project Centerline
CMP Ownership / Easement Extent	Existing Structure	Rare Plant (Point)	Tidal Waterfowl Wading Bird Habitat (TWWH)
Town Boundary	Existing Substation	SVP/ PSVP	Inland Waterfowl & Wading Bird Habitat (IWWH)
Existing Transmission Line	Proposed Converter Station	USACE Vernal Pool	SVP and PSVP Buffer (250')
Proposed Access Road	Stream	T and E Species	Substation Limit of Disturbance
Off ROW Access Road (privately owned)	Wetland	Deer Wintering Area (DWA)	

New England Clean Energy Connect
 Natural Resource Maps
 Segment 3
 250

CENTRAL MAINE POWER
 Page 223 of 417 11/10/2020

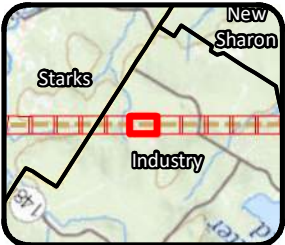
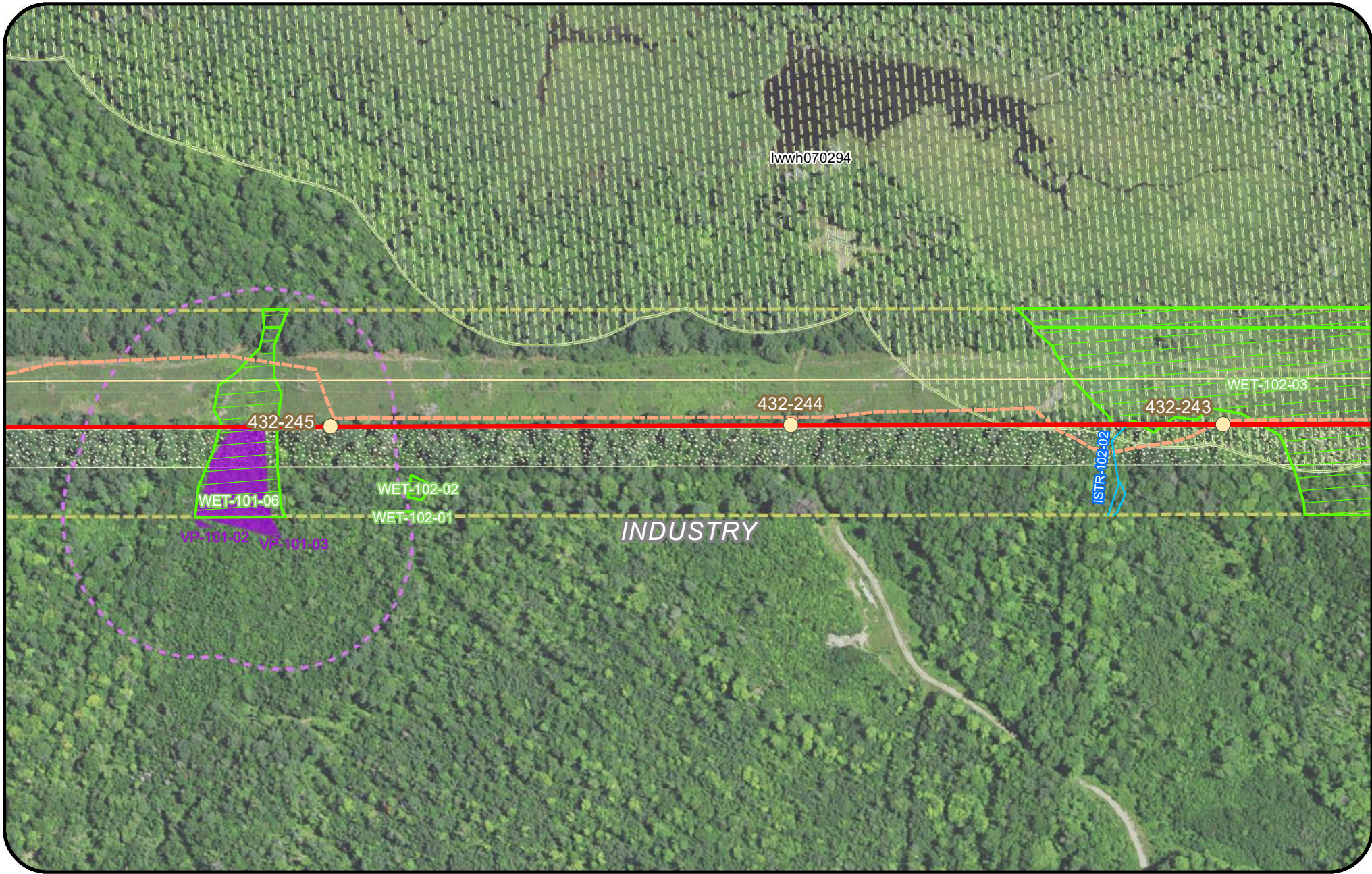


Legend

Clearing Limits	Proposed Structure	Rare Plant (Polygon)	Project Centerline
CMP Ownership / Easement Extent	Existing Structure	Rare Plant (Point)	Tidal Waterfowl Wading Bird Habitat (TWWH)
Town Boundary	Existing Substation	SVP/ PSVP	Inland Waterfowl & Wading Bird Habitat (IWWH)
Existing Transmission Line	Proposed Converter Station	USACE Vernal Pool	SVP and PSVP Buffer (250')
Proposed Access Road	Stream	T and E Species	Substation Limit of Disturbance
Off ROW Access Road (privately owned)	Wetland	Deer Wintering Area (DWA)	

New England Clean Energy Connect
 Natural Resource Maps
 Segment 3
 250
 Feet

CENTRAL MAINE POWER

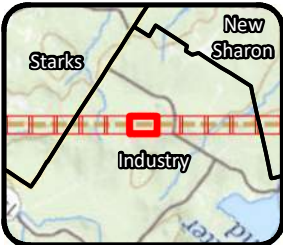
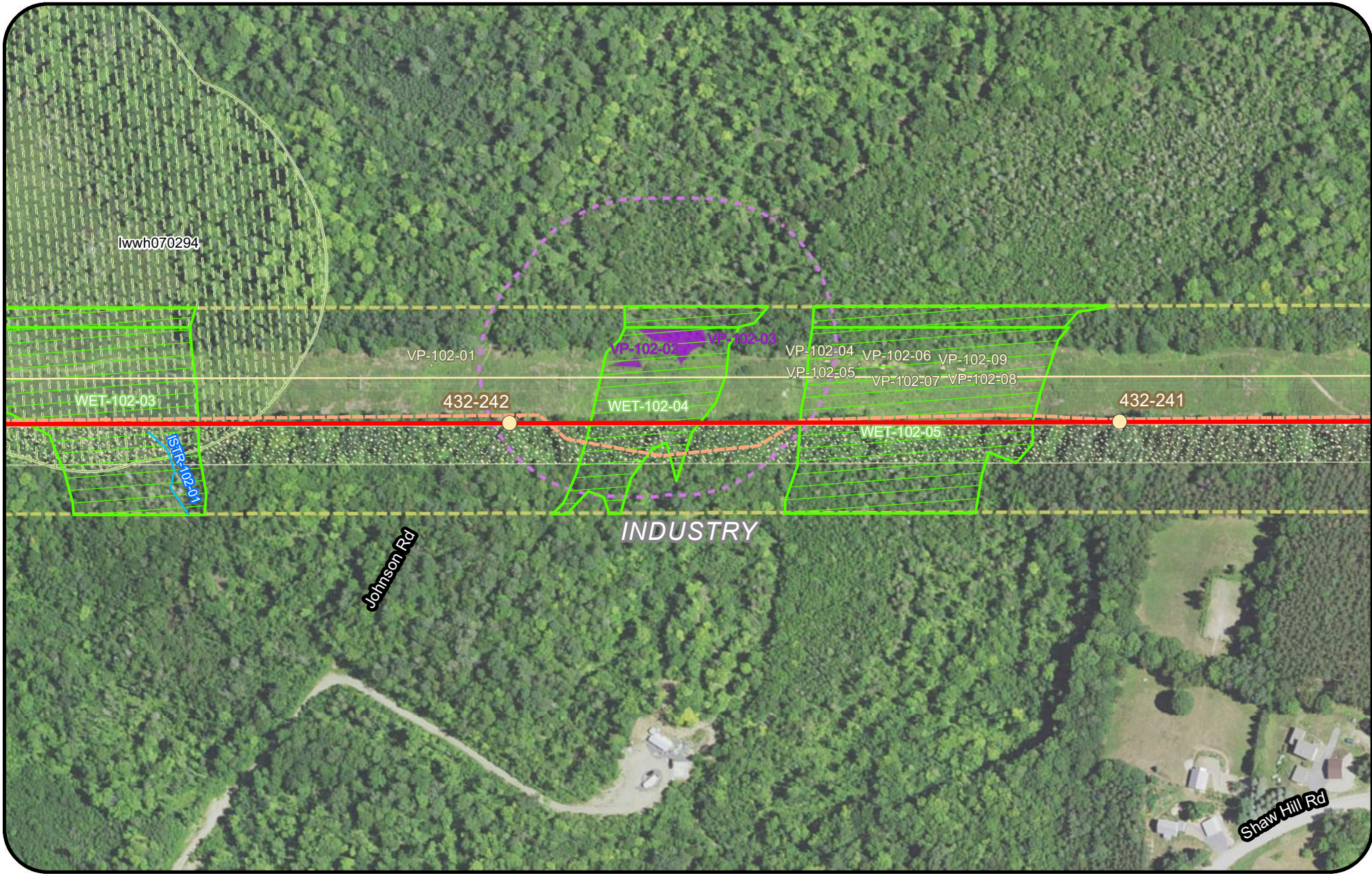


Legend

Clearing Limits	Proposed Structure	Rare Plant (Polygon)	Project Centerline
CMP Ownership / Easement Extent	Existing Structure	Rare Plant (Point)	Tidal Waterfowl Wading Bird Habitat (TWWH)
Town Boundary	Existing Substation	SVP/ PSVP	Inland Waterfowl & Wading Bird Habitat (IWWH)
Existing Transmission Line	Proposed Converter Station	USACE Vernal Pool	SVP and PSVP Buffer (250')
Proposed Access Road	Stream	T and E Species	Substation Limit of Disturbance
Off ROW Access Road (privately owned)	Wetland	Deer Wintering Area (DWA)	

New England Clean Energy Connect
 Natural Resource Maps
 Segment 3
 250
 Feet

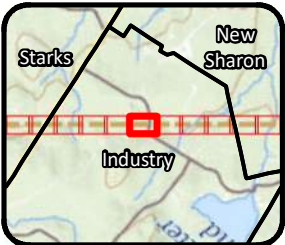
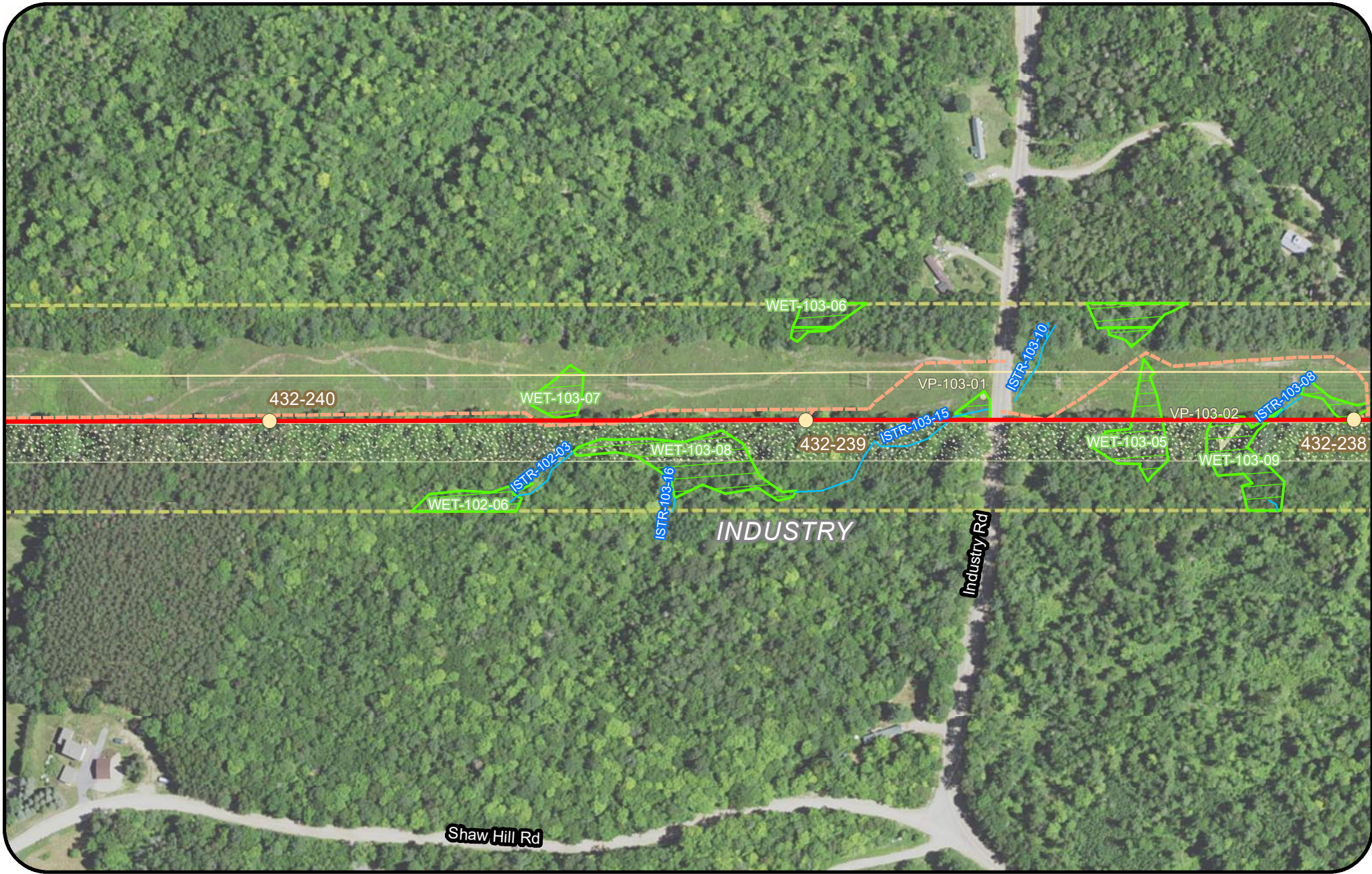
CENTRAL MAINE POWER
 Page 225 of 417 11/10/2020



Legend			
	Proposed Structure		
	Existing Structure		
	Existing Substation		
	Proposed Converter Station		
	Stream		
	Wetland		

New England Clean Energy Connect
 Natural Resource Maps
 Segment 3
 250
 Feet

Page 226 of 417 11/10/2020



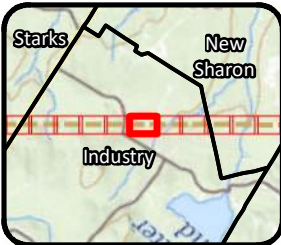
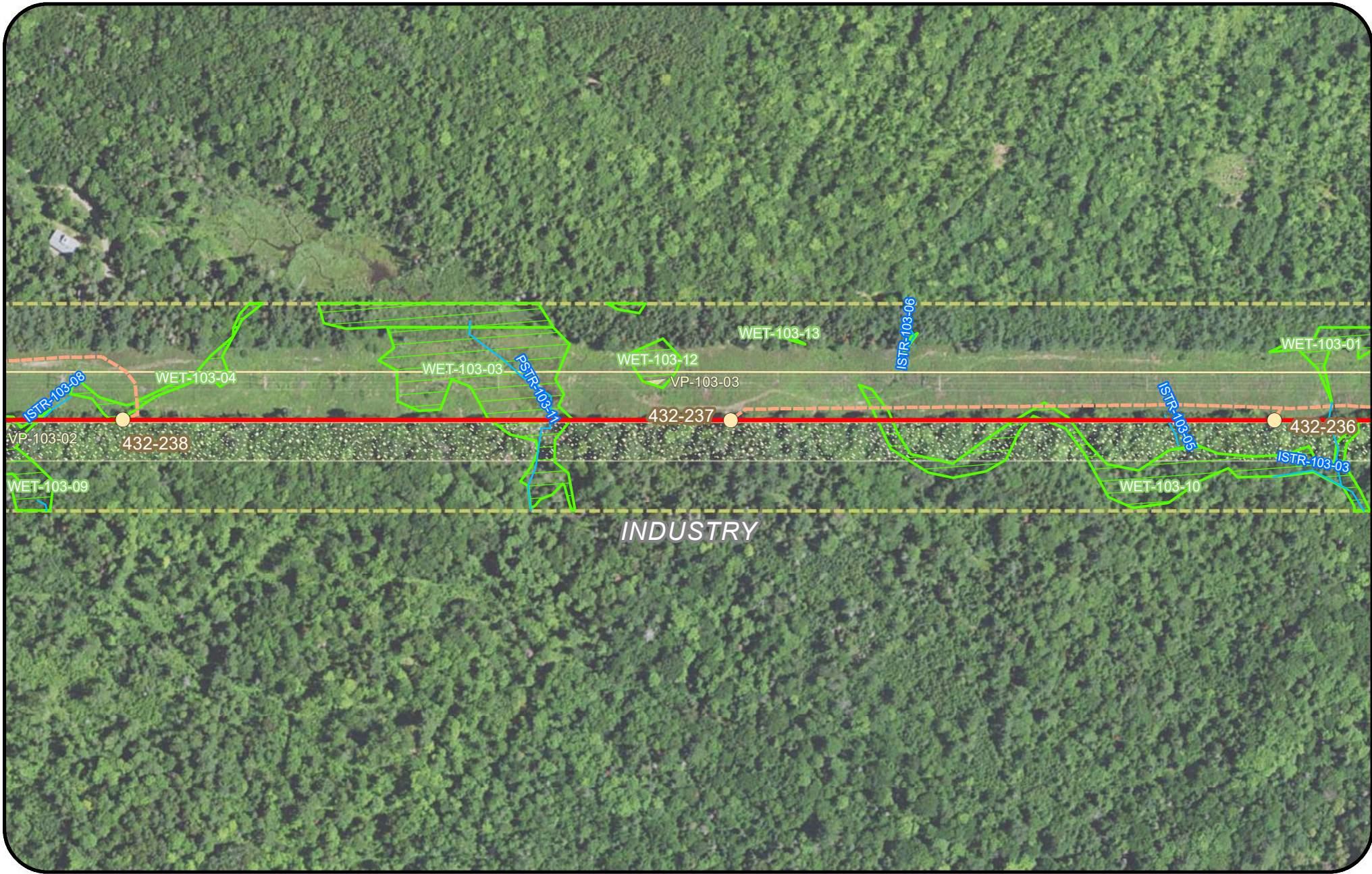
Legend

Clearing Limits	Proposed Structure	Rare Plant (Polygon)	Project Centerline
CMP Ownership / Easement Extent	Existing Structure	Rare Plant (Point)	Tidal Waterfowl Wading Bird Habitat (TWWH)
Town Boundary	Existing Substation	SVP / PSVP	Inland Waterfowl & Wading Bird Habitat (IWWH)
Existing Transmission Line	Proposed Converter Station	USACE Vernal Pool	SVP and PSVP Buffer (250')
Proposed Access Road	Stream	T and E Species	Substation Limit of Disturbance
Off ROW Access Road (privately owned)	Wetland	Deer Wintering Area (DWA)	

250 Feet

**New England
Clean Energy
Connect**
 Natural Resource Maps
 Segment 3
 250

**CENTRAL MAINE
POWER**



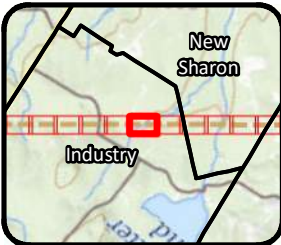
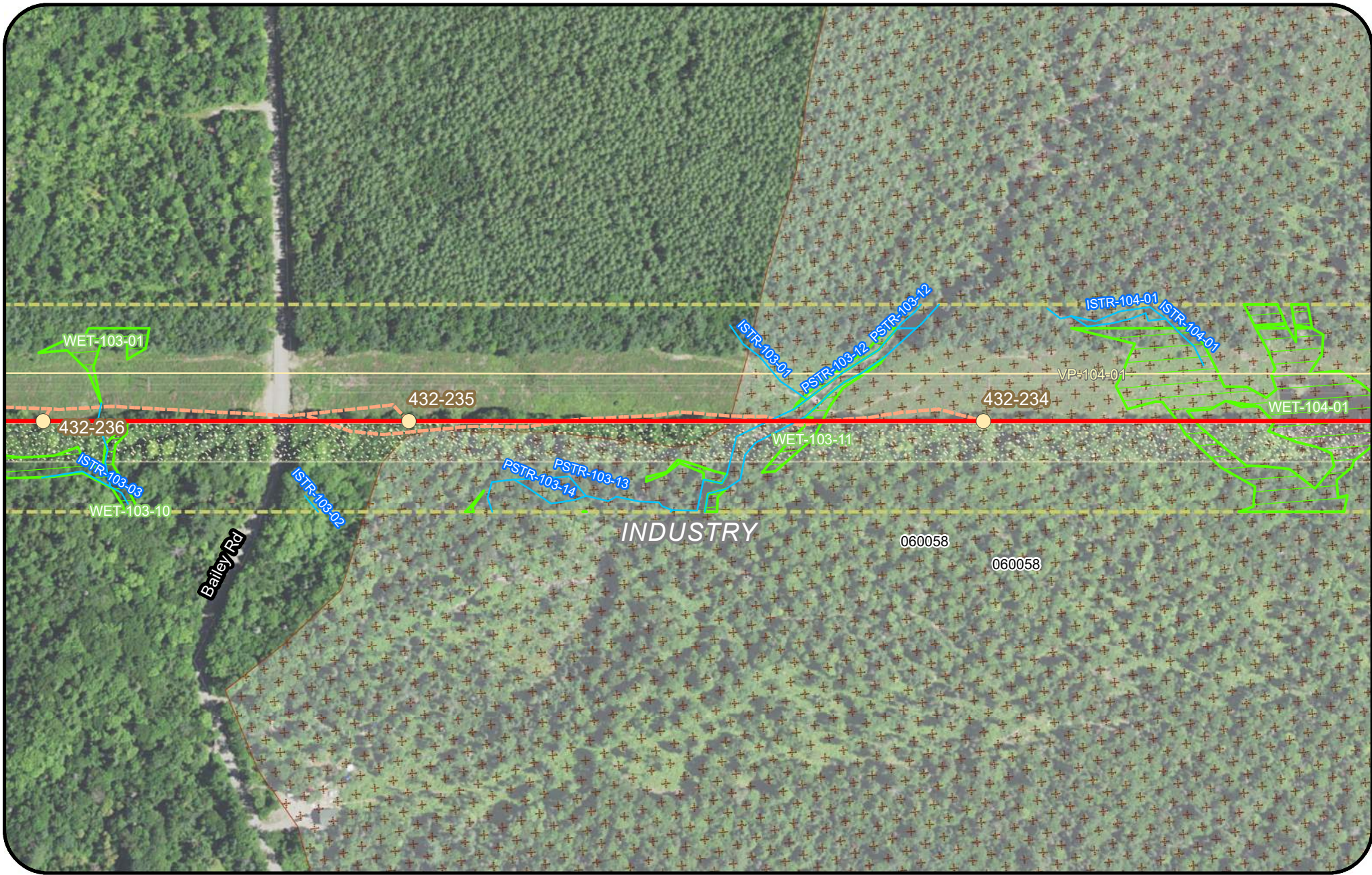
Legend

Clearing Limits	Proposed Structure	Rare Plant (Polygon)	Project Centerline
CMP Ownership / Easement Extent	Existing Structure	Rare Plant (Point)	Tidal Waterfowl Wading Bird Habitat (TWWH)
Town Boundary	Existing Substation	SVP/ PSVP	Inland Waterfowl & Wading Bird Habitat (IWWH)
Existing Transmission Line	Proposed Converter Station	USACE Vernal Pool	SVP and PSVP Buffer (250')
Proposed Access Road	Stream	T and E Species	Substation Limit of Disturbance
Off ROW Access Road (privately owned)	Wetland	Deer Wintering Area (DWA)	

New England Clean Energy Connect
 Natural Resource Maps
 Segment 3
 250
 Feet

CENTRAL MAINE
POWER

Page 228 of 417 11/10/2020

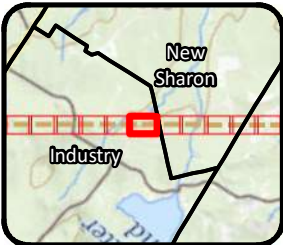
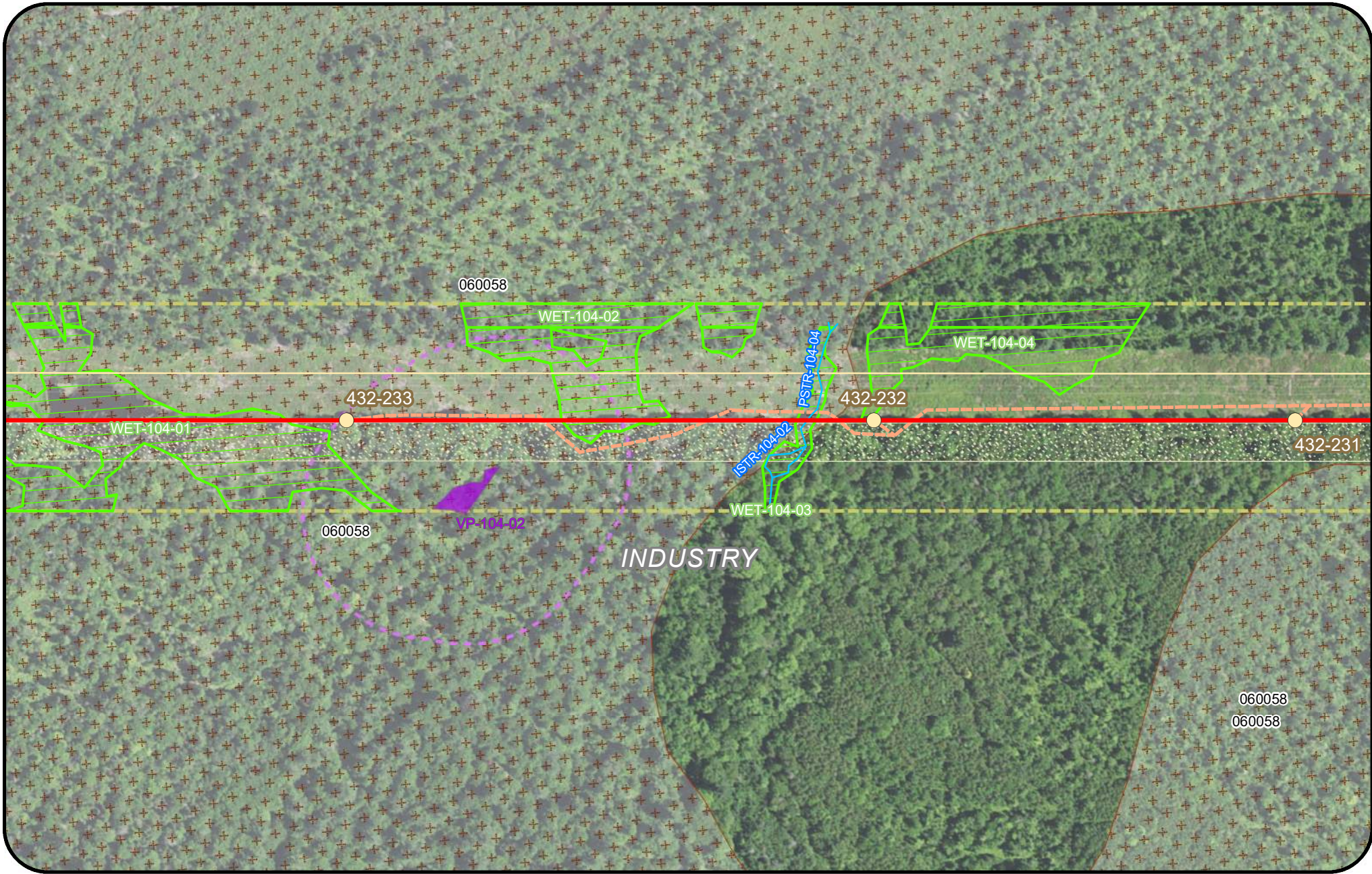


Legend

Clearing Limits	Proposed Structure	Rare Plant (Polygon)	Project Centerline
CMP Ownership / Easement Extent	Existing Structure	Rare Plant (Point)	Tidal Waterfowl Wading Bird Habitat (TWWH)
Town Boundary	Existing Substation	SVP/ PSVP	Inland Waterfowl & Wading Bird Habitat (IWWH)
Existing Transmission Line	Proposed Converter Station	USACE Vernal Pool	SVP and PSVP Buffer (250')
Proposed Access Road	Stream	T and E Species	Substation Limit of Disturbance
Off ROW Access Road (privately owned)	Wetland	Deer Wintering Area (DWA)	

New England Clean Energy Connect
 Natural Resource Maps
 Segment 3
 250
 Feet

Page 229 of 417 11/10/2020

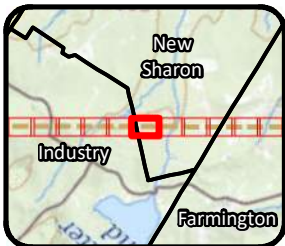
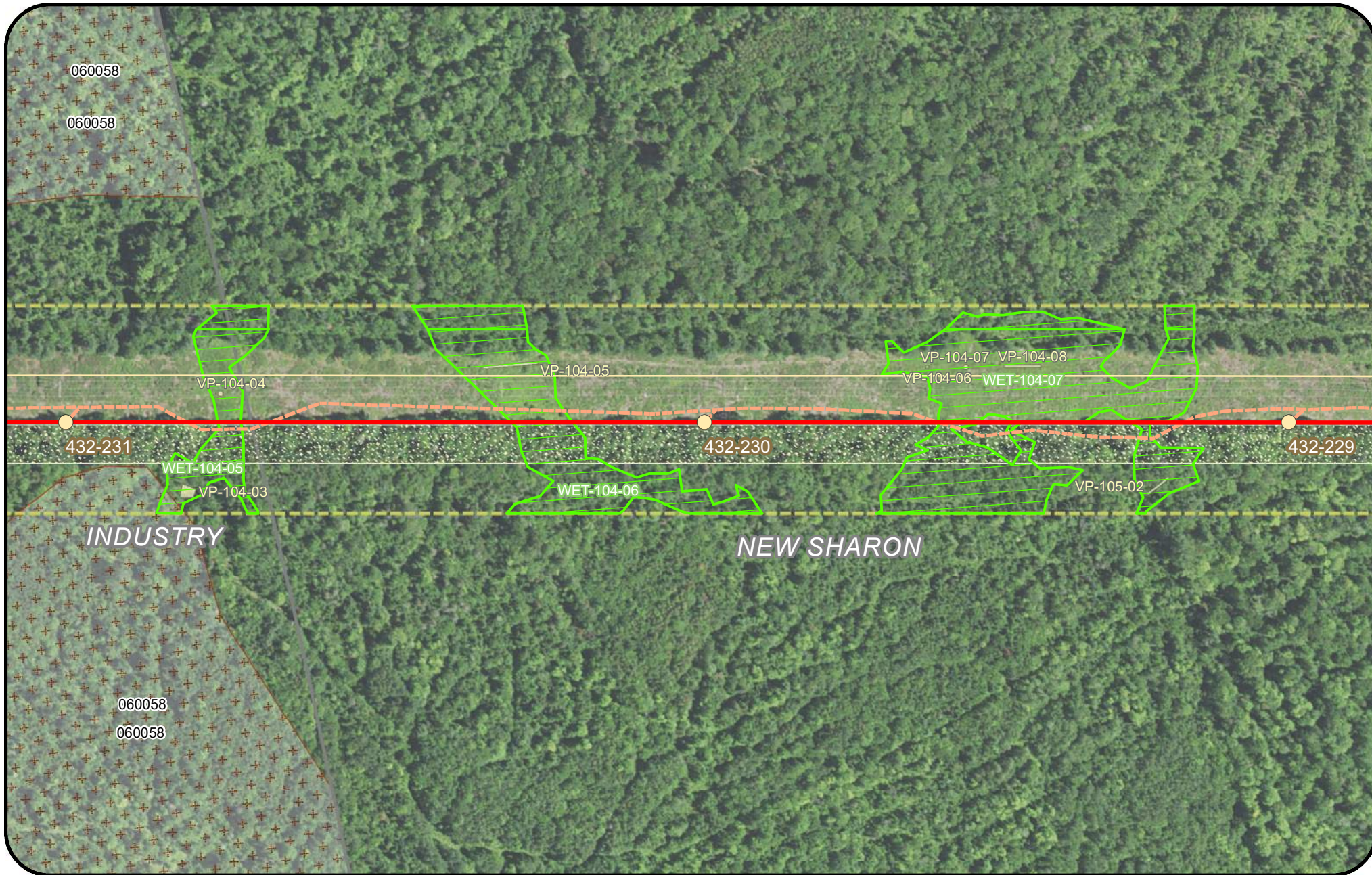


Legend

Clearing Limits	Proposed Structure	Rare Plant (Polygon)	Project Centerline
CMP Ownership / Easement Extent	Existing Structure	Rare Plant (Point)	Tidal Waterfowl Wading Bird Habitat (TWWH)
Town Boundary	Existing Substation	SVP/ PSVP	Inland Waterfowl & Wading Bird Habitat (IWWH)
Existing Transmission Line	Proposed Converter Station	USACE Vernal Pool	SVP and PSVP Buffer (250')
Proposed Access Road	Stream	T and E Species	Substation Limit of Disturbance
Off ROW Access Road (privately owned)	Wetland	Deer Wintering Area (DWA)	

New England Clean Energy Connect
 Natural Resource Maps
 Segment 3
 250
 Feet

Page 230 of 417 11/10/2020

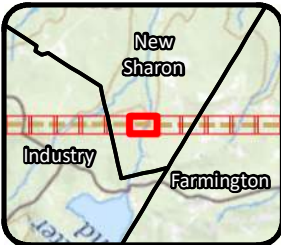
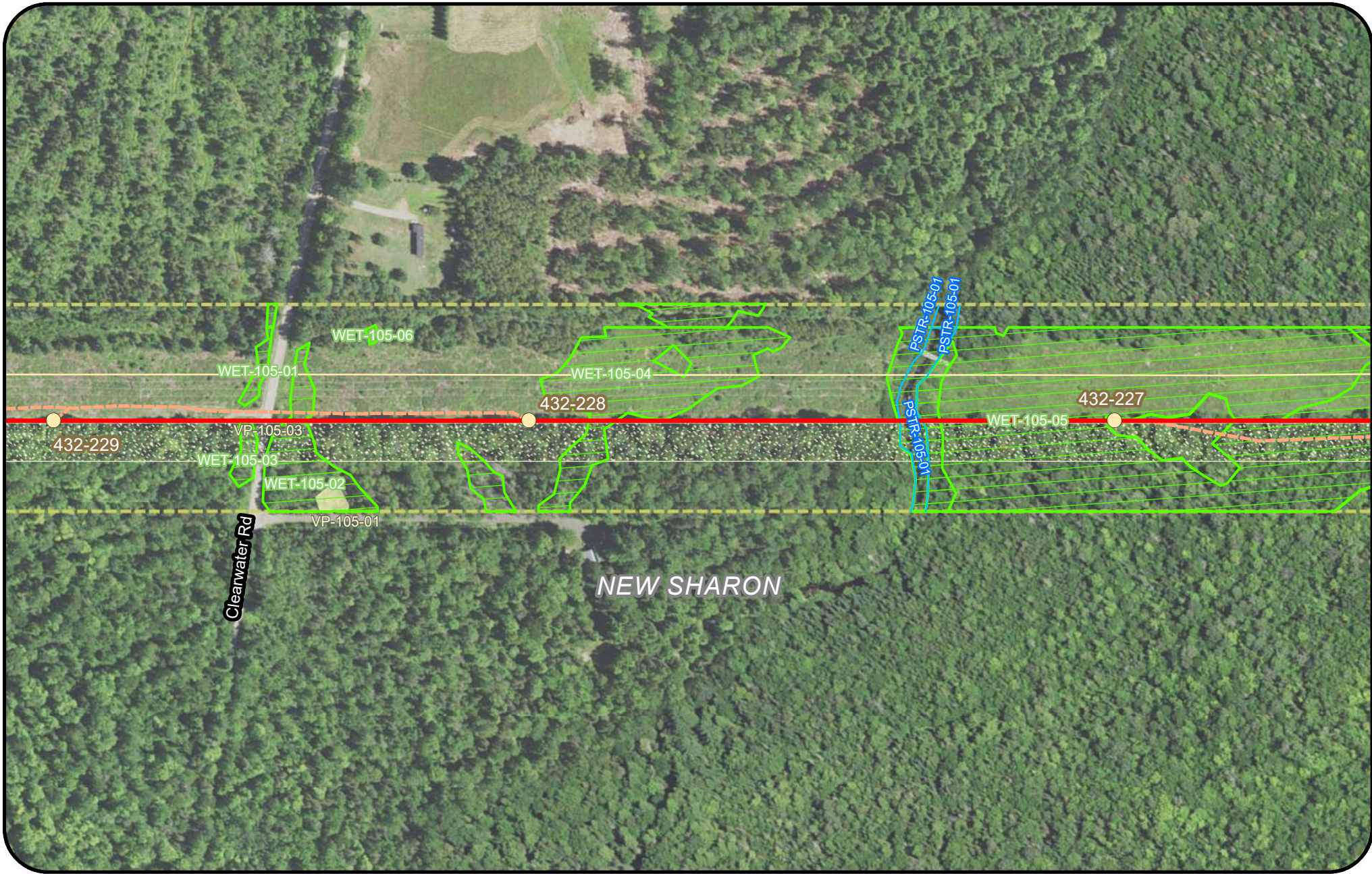


- Legend**
- Clearing Limits
 - CMP Ownership / Easement Extent
 - Town Boundary
 - Existing Transmission Line
 - Proposed Access Road
 - Off ROW Access Road (privately owned)
 - Proposed Structure
 - Existing Structure
 - Existing Substation
 - Proposed Converter Station
 - Stream
 - Wetland
 - Rare Plant (Polygon)
 - Rare Plant (Point)
 - SVP/ PSVP
 - USACE Vernal Pool
 - T and E Species
 - Deer Wintering Area (DWA)
 - Project Centerline
 - Tidal Waterfowl Wading Bird Habitat (TWWH)
 - Inland Waterfowl & Wading Bird Habitat (IWWH)
 - SVP and PSVP Buffer (250')
 - Substation Limit of Disturbance



**New England
Clean Energy
Connect**
Natural Resource Maps
Segment 3
250
Feet



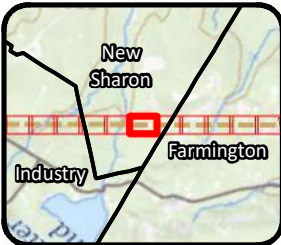
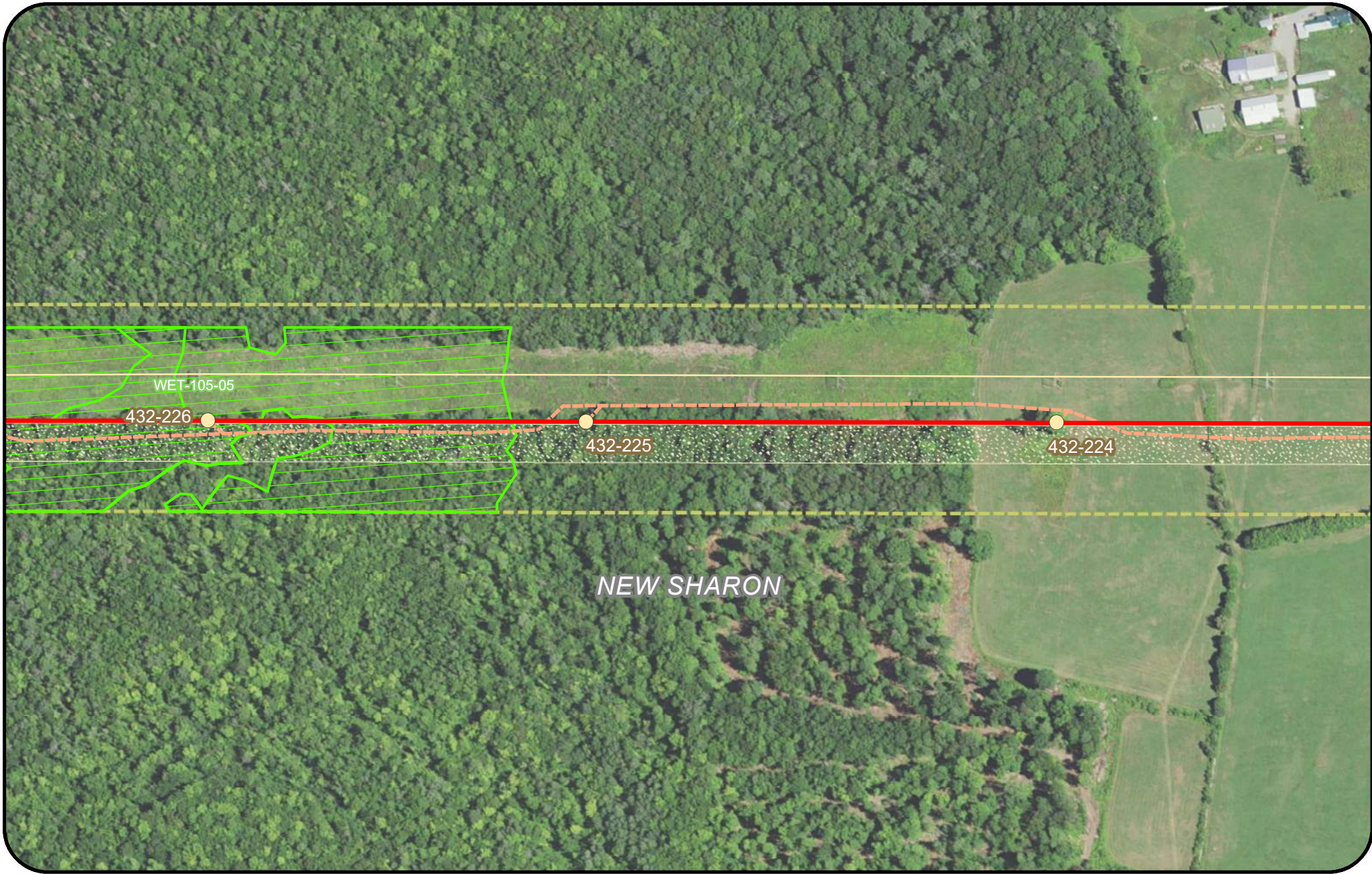


Legend

Clearing Limits	Proposed Structure	Rare Plant (Polygon)	Project Centerline
CMP Ownership / Easement Extent	Existing Structure	Rare Plant (Point)	Tidal Waterfowl Wading Bird Habitat (TWWH)
Town Boundary	Existing Substation	SVP/ PSVP	Inland Waterfowl & Wading Bird Habitat (IWWH)
Existing Transmission Line	Proposed Converter Station	USACE Vernal Pool	SVP and PSVP Buffer (250')
Proposed Access Road	Stream	T and E Species	Substation Limit of Disturbance
Off ROW Access Road (privately owned)	Wetland	Deer Wintering Area (DWA)	

New England Clean Energy Connect
 Natural Resource Maps
 Segment 3
 250

CENTRAL MAINE
POWER

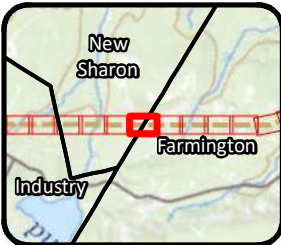
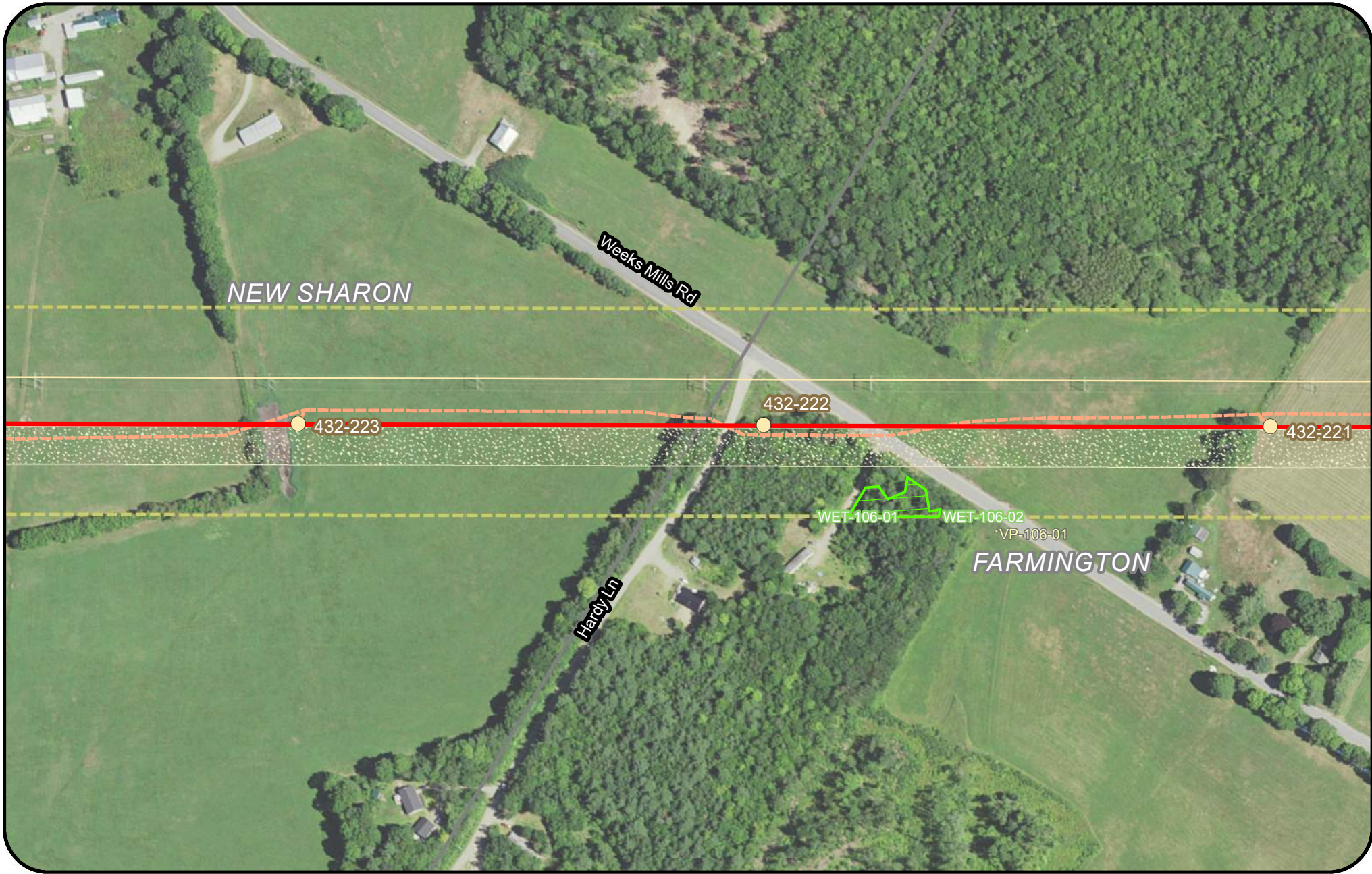


Legend

Clearing Limits	Proposed Structure	Rare Plant (Polygon)	Project Centerline
CMP Ownership / Easement Extent	Existing Structure	Rare Plant (Point)	Tidal Waterfowl Wading Bird Habitat (TWWH)
Town Boundary	Existing Substation	SVP/ PSVP	Inland Waterfowl & Wading Bird Habitat (IWWH)
Existing Transmission Line	Proposed Converter Station	USACE Vernal Pool	SVP and PSVP Buffer (250')
Proposed Access Road	Stream	T and E Species	Substation Limit of Disturbance
Off ROW Access Road (privately owned)	Wetland	Deer Wintering Area (DWA)	

New England Clean Energy Connect
 Natural Resource Maps
 Segment 3
 250
 Feet

CENTRAL MAINE POWER



Legend

Clearing Limits	Proposed Structure	Rare Plant (Polygon)	Project Centerline
CMP Ownership / Easement Extent	Existing Structure	Rare Plant (Point)	Tidal Waterfowl Wading Bird Habitat (TWWH)
Town Boundary	Existing Substation	SVP/ PSVP	Inland Waterfowl & Wading Bird Habitat (IWWH)
Existing Transmission Line	Proposed Converter Station	USACE Vernal Pool	SVP and PSVP Buffer (250')
Proposed Access Road	Stream	T and E Species	Substation Limit of Disturbance
Off ROW Access Road (privately owned)	Wetland	Deer Wintering Area (DWA)	

New England Clean Energy Connect
 Natural Resource Maps
 Segment 3
 250
 Feet

CENTRAL MAINE POWER
 Page 234 of 417 11/10/2020

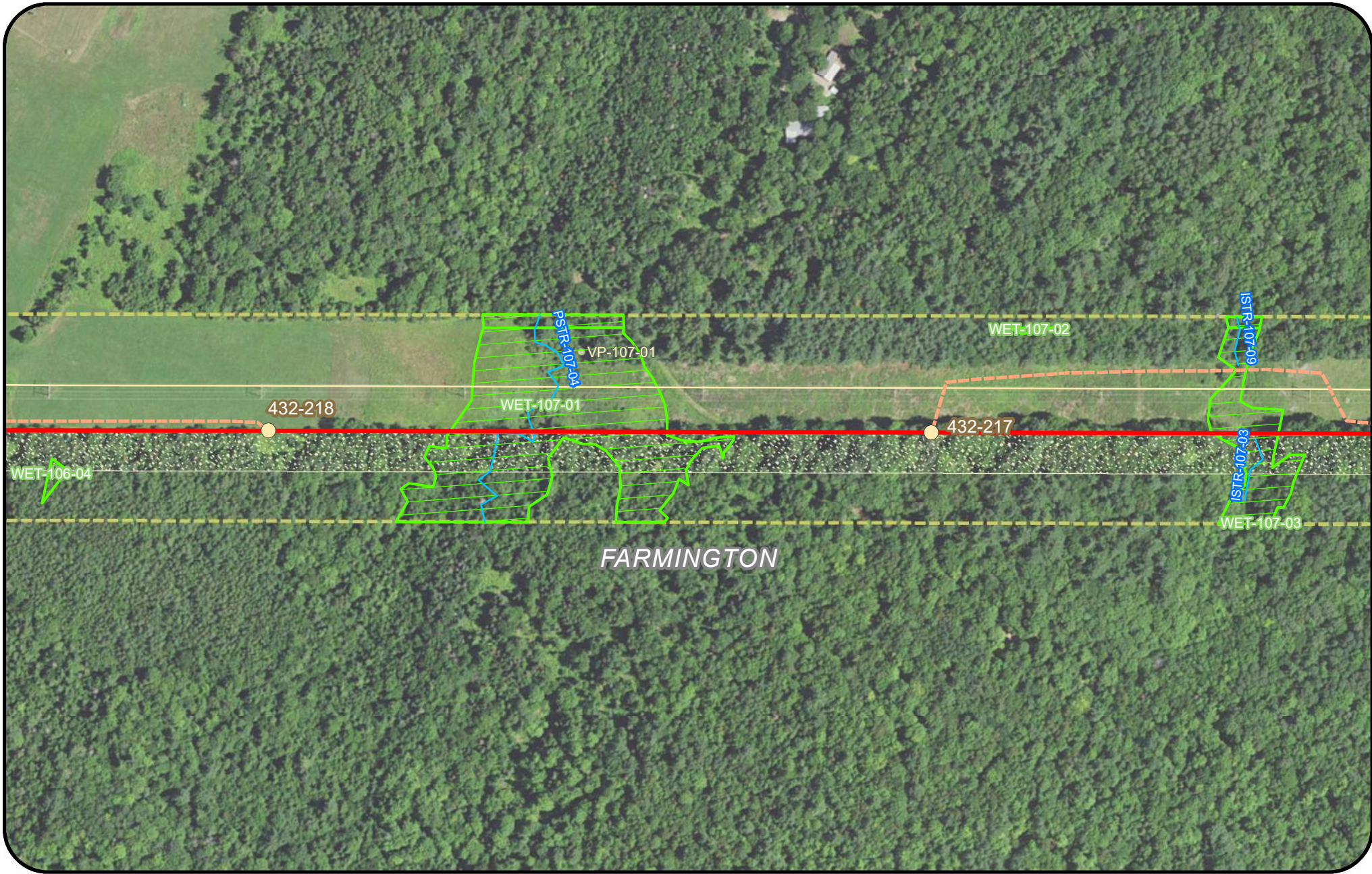


Legend

Clearing Limits	Proposed Structure	Rare Plant (Polygon)	Project Centerline
CMP Ownership / Easement Extent	Existing Structure	Rare Plant (Point)	Tidal Waterfowl Wading Bird Habitat (TWWH)
Town Boundary	Existing Substation	SVP/ PSVP	Inland Waterfowl & Wading Bird Habitat (IWWH)
Existing Transmission Line	Proposed Converter Station	USACE Vernal Pool	SVP and PSVP Buffer (250')
Proposed Access Road	Stream	T and E Species	Substation Limit of Disturbance
Off ROW Access Road (privately owned)	Wetland	Deer Wintering Area (DWA)	

New England Clean Energy Connect
 Natural Resource Maps
 Segment 3
 250

CENTRAL MAINE POWER
 Page 235 of 417 11/10/2020

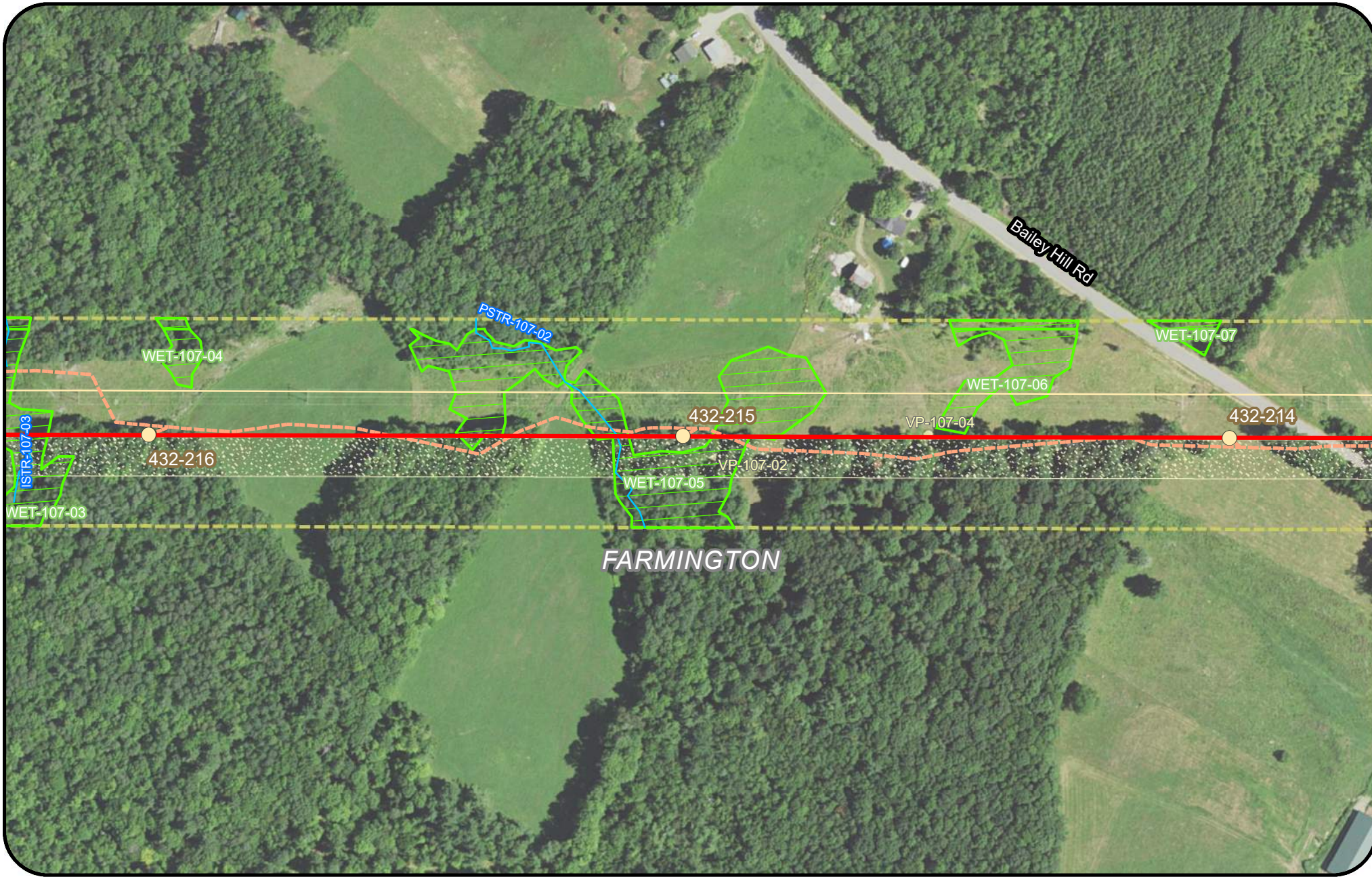


Legend

Clearing Limits	Proposed Structure	Rare Plant (Polygon)	Project Centerline
CMP Ownership / Easement Extent	Existing Structure	Rare Plant (Point)	Tidal Waterfowl Wading Bird Habitat (TWWH)
Town Boundary	Existing Substation	SVP/ PSVP	Inland Waterfowl & Wading Bird Habitat (IWWH)
Existing Transmission Line	Proposed Converter Station	USACE Vernal Pool	SVP and PSVP Buffer (250')
Proposed Access Road	Stream	T and E Species	Substation Limit of Disturbance
Off ROW Access Road (privately owned)	Wetland	Deer Wintering Area (DWA)	

New England Clean Energy Connect
 Natural Resource Maps
 Segment 3
 250
 Feet

Page 236 of 417 11/10/2020

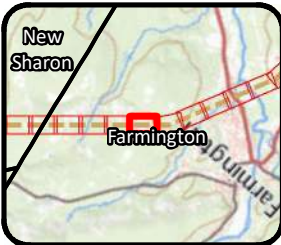
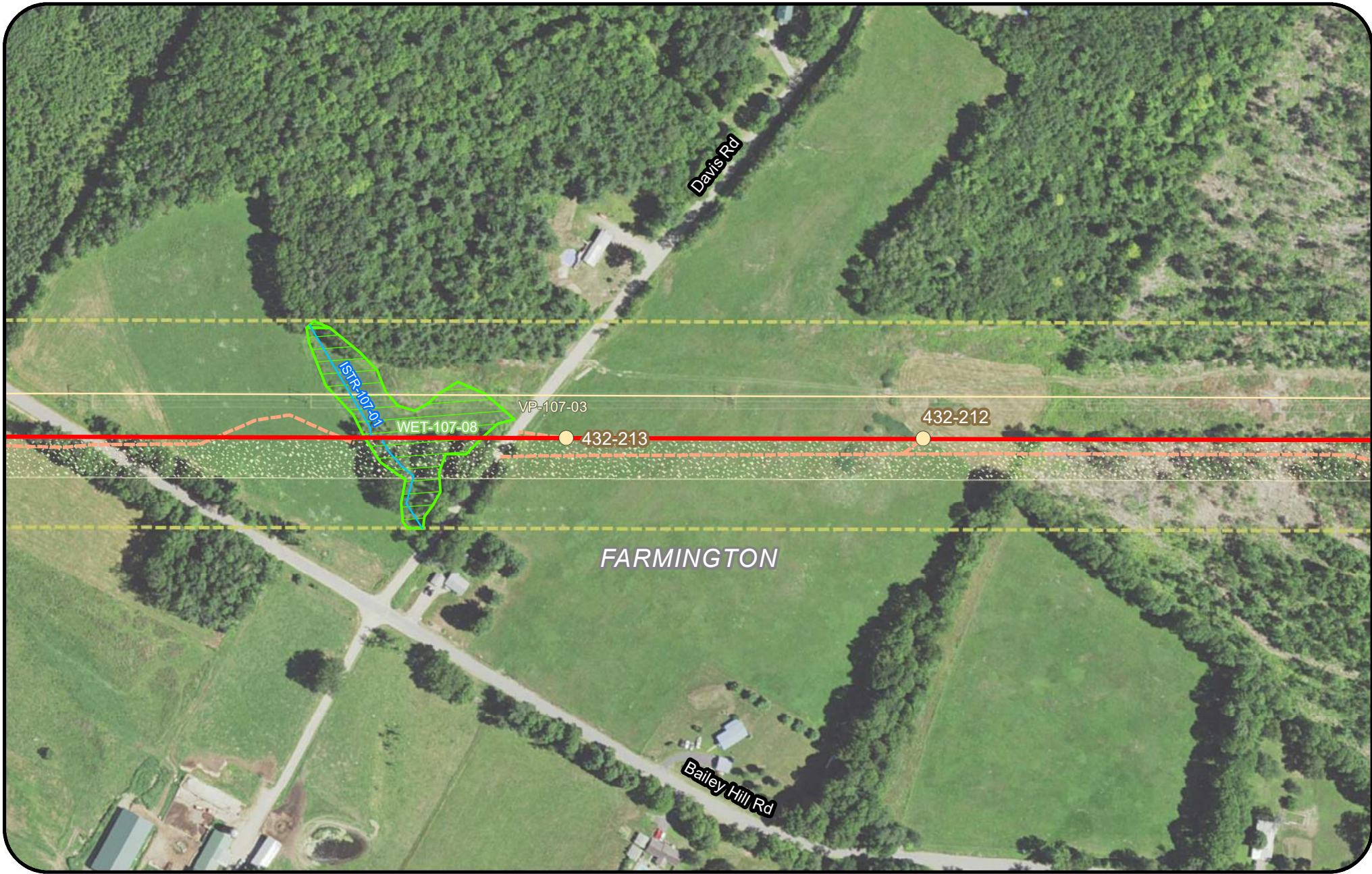


Legend

Clearing Limits	Proposed Structure	Rare Plant (Polygon)	Project Centerline
CMP Ownership / Easement Extent	Existing Structure	Rare Plant (Point)	Tidal Waterfowl Wading Bird Habitat (TWWH)
Town Boundary	Existing Substation	SVP/ PSVP	Inland Waterfowl & Wading Bird Habitat (IWWH)
Existing Transmission Line	Proposed Converter Station	USACE Vernal Pool	SVP and PSVP Buffer (250')
Proposed Access Road	Stream	T and E Species	Substation Limit of Disturbance
Off ROW Access Road (privately owned)	Wetland	Deer Wintering Area (DWA)	

New England Clean Energy Connect
 Natural Resource Maps
 Segment 3
 250
 Feet

Page 237 of 417 11/10/2020

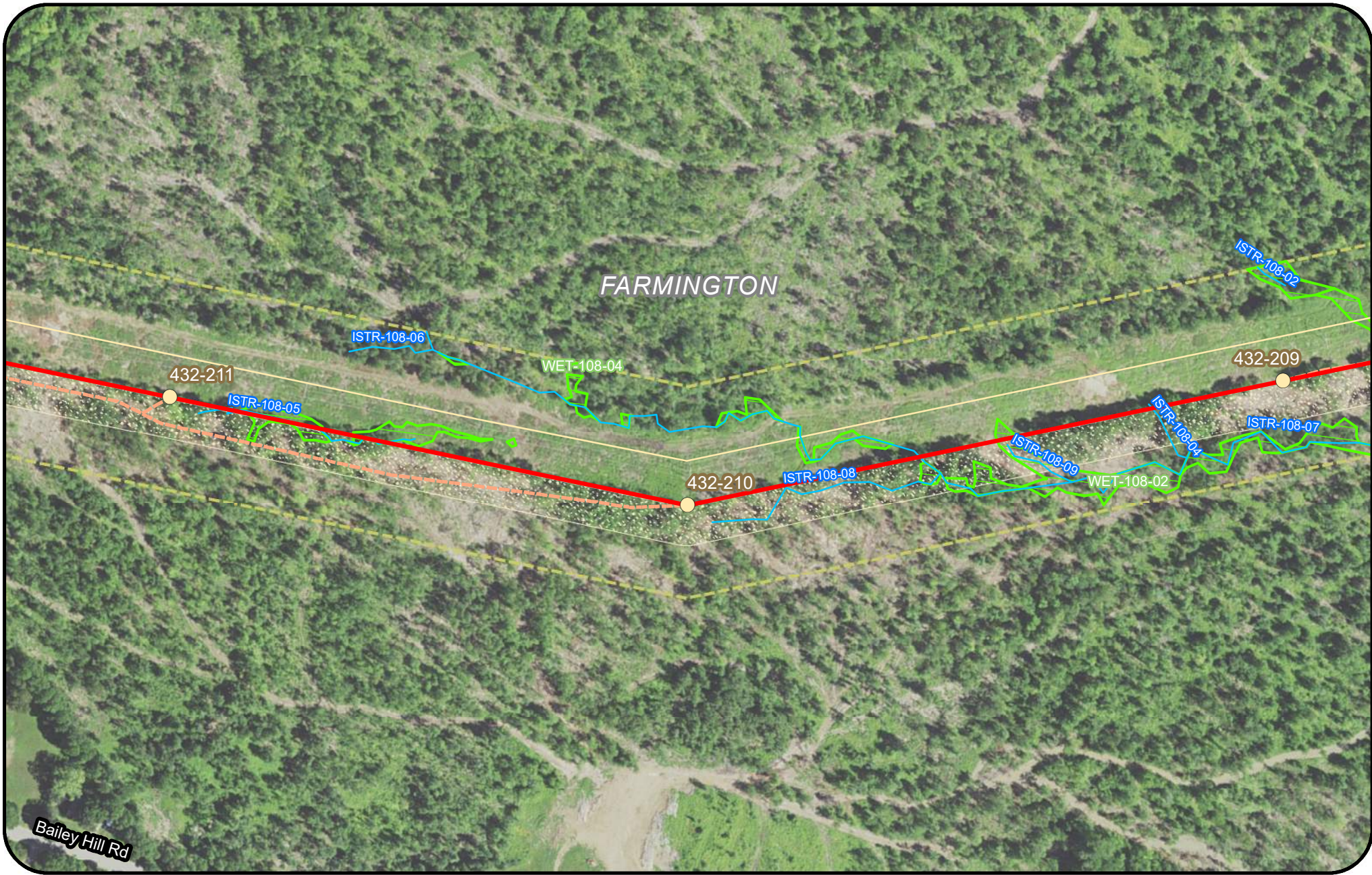


Legend

Clearing Limits	Proposed Structure	Rare Plant (Polygon)	Project Centerline
CMP Ownership / Easement Extent	Existing Structure	Rare Plant (Point)	Tidal Waterfowl Wading Bird Habitat (TWWH)
Town Boundary	Existing Substation	SVP/ PSVP	Inland Waterfowl & Wading Bird Habitat (IWWH)
Existing Transmission Line	Proposed Converter Station	USACE Vernal Pool	SVP and PSVP Buffer (250')
Proposed Access Road	Stream	T and E Species	Substation Limit of Disturbance
Off ROW Access Road (privately owned)	Wetland	Deer Wintering Area (DWA)	

New England Clean Energy Connect
 Natural Resource Maps
 Segment 3
 250
 Feet

Page 238 of 417 11/10/2020

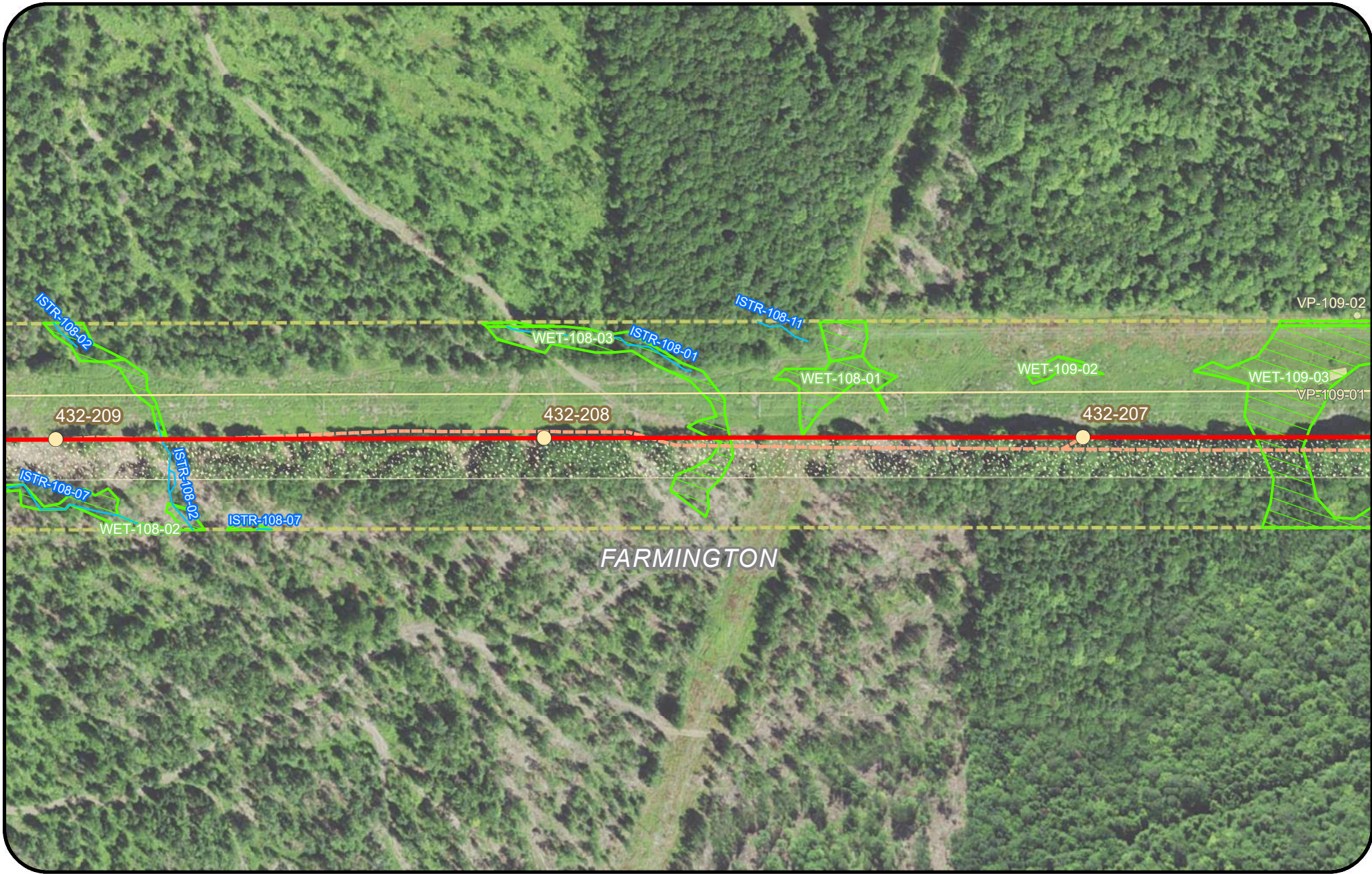


Legend

Clearing Limits	Proposed Structure	Rare Plant (Polygon)	Project Centerline
CMP Ownership / Easement Extent	Existing Structure	Rare Plant (Point)	Tidal Waterfowl Wading Bird Habitat (TWWH)
Town Boundary	Existing Substation	SVP/ PSVP	Inland Waterfowl & Wading Bird Habitat (IWWH)
Existing Transmission Line	Proposed Converter Station	USACE Vernal Pool	SVP and PSVP Buffer (250')
Proposed Access Road	Stream	T and E Species	Substation Limit of Disturbance
Off ROW Access Road (privately owned)	Wetland	Deer Wintering Area (DWA)	

**New England
Clean Energy
Connect**
Natural Resource Maps
Segment 3
250
Feet





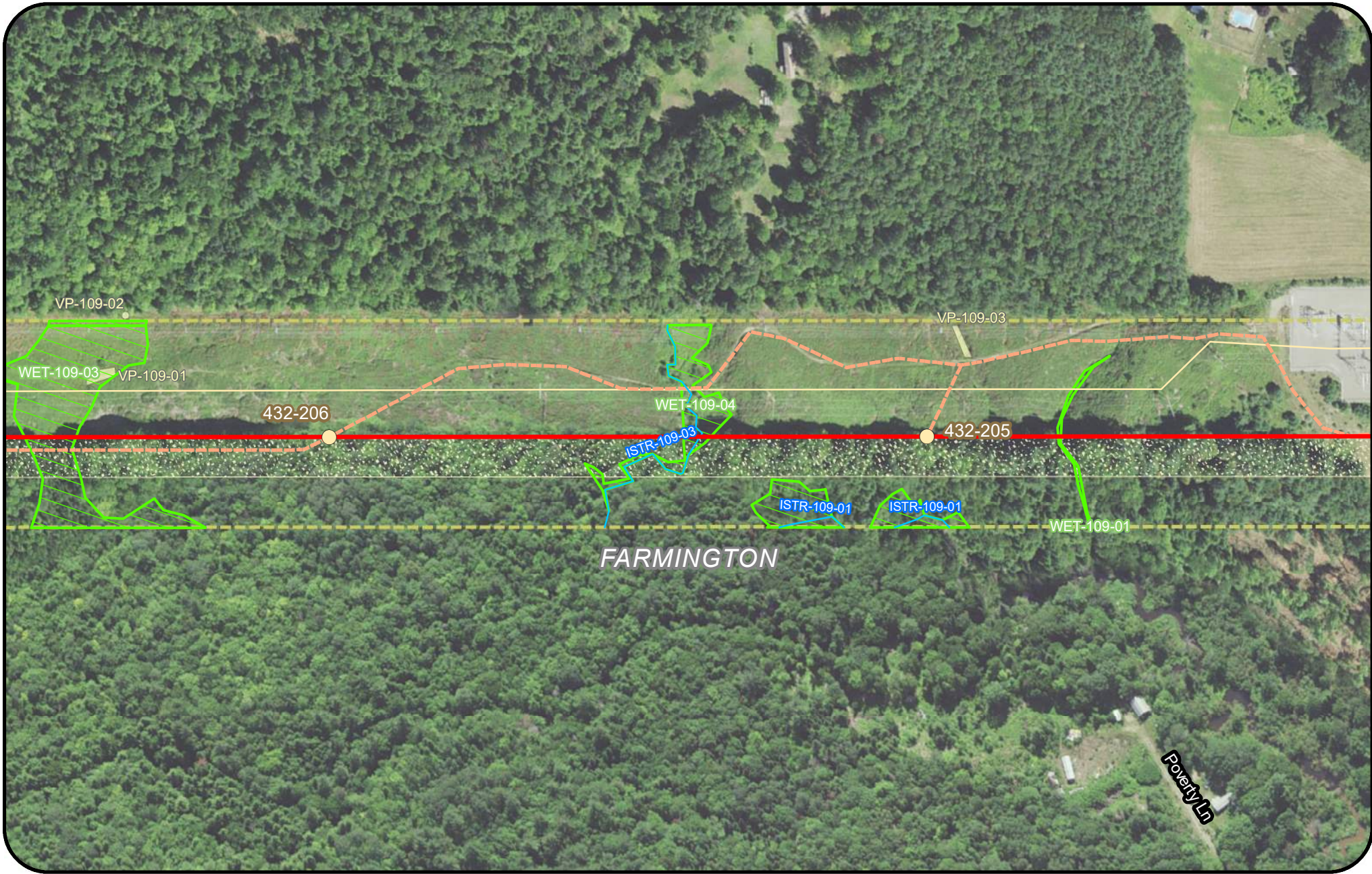
Legend

Clearing Limits	Proposed Structure	Rare Plant (Polygon)	Project Centerline
CMP Ownership / Easement Extent	Existing Structure	Rare Plant (Point)	Tidal Waterfowl Wading Bird Habitat (TWWH)
Town Boundary	Existing Substation	SVP/ PSVP	Inland Waterfowl & Wading Bird Habitat (IWWH)
Existing Transmission Line	Proposed Converter Station	USACE Vernal Pool	SVP and PSVP Buffer (250')
Proposed Access Road	Stream	T and E Species	Substation Limit of Disturbance
Off ROW Access Road (privately owned)	Wetland	Deer Wintering Area (DWA)	

250 Feet

**New England
Clean Energy
Connect**
 Natural Resource Maps
 Segment 3
 250





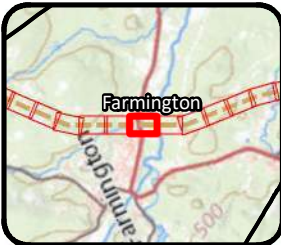
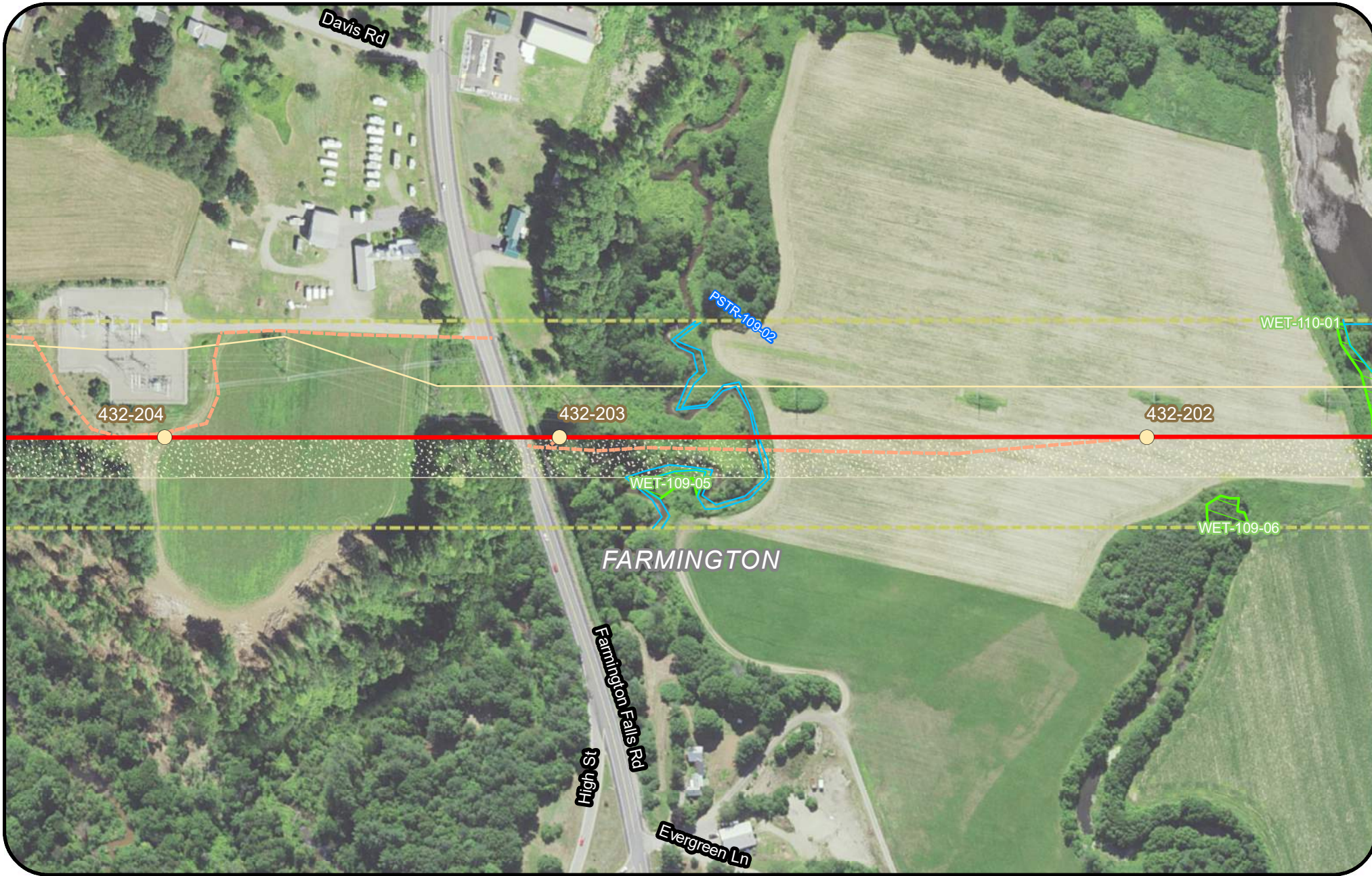
Legend

- | | | | |
|---------------------------------------|----------------------------|---------------------------|---|
| Clearing Limits | Proposed Structure | Rare Plant (Polygon) | Project Centerline |
| CMP Ownership / Easement Extent | Existing Structure | Rare Plant (Point) | Tidal Waterfowl Wading Bird Habitat (TWWH) |
| Town Boundary | Existing Substation | SVP/ PSVP | Inland Waterfowl & Wading Bird Habitat (IWWH) |
| Existing Transmission Line | Proposed Converter Station | USACE Vernal Pool | SVP and PSVP Buffer (250') |
| Proposed Access Road | Stream | T and E Species | Substation Limit of Disturbance |
| Off ROW Access Road (privately owned) | Wetland | Deer Wintering Area (DWA) | |



**New England
Clean Energy
Connect**
Natural Resource Maps
Segment 3
250
Feet





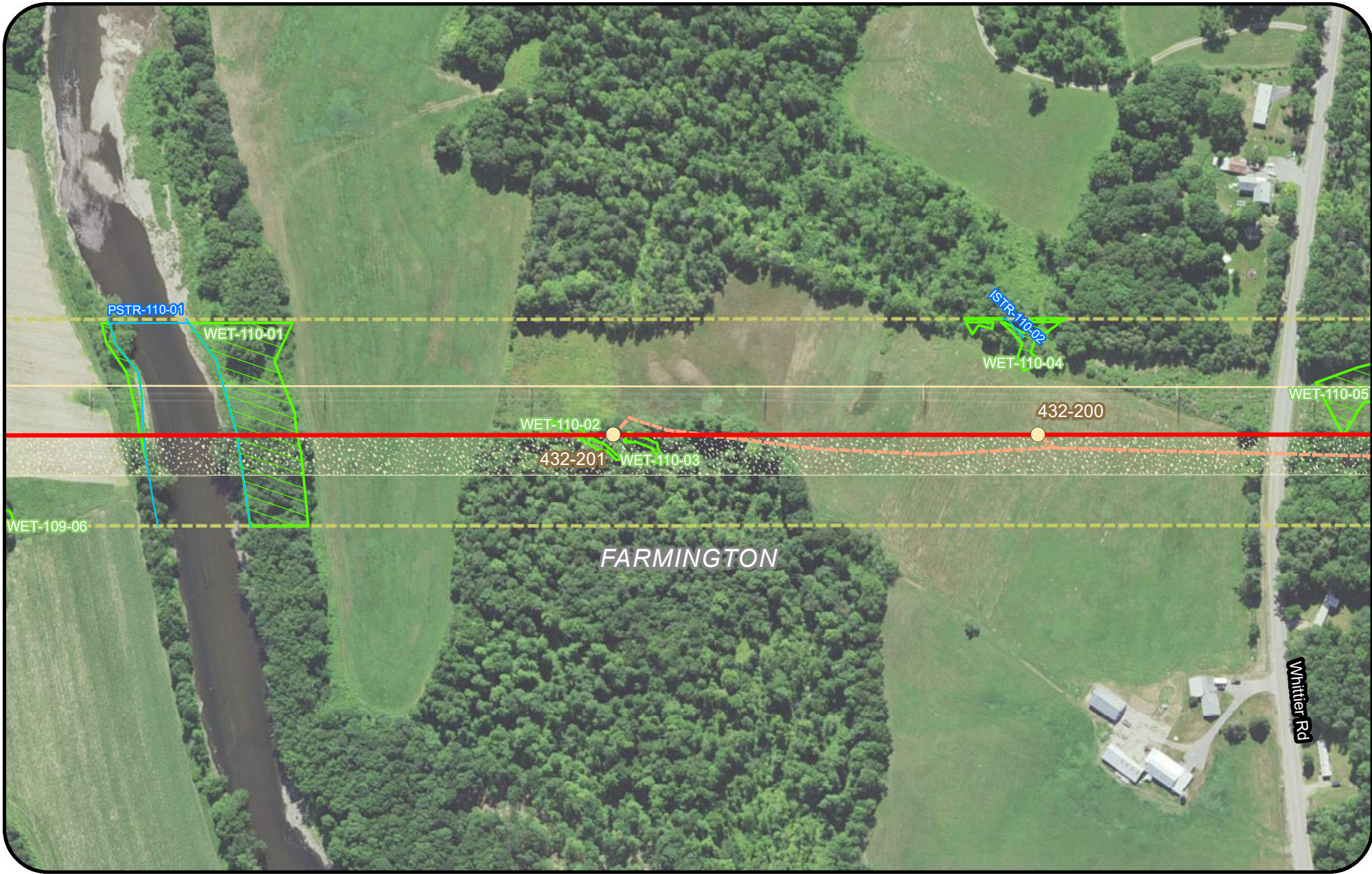
Legend

Clearing Limits	Proposed Structure	Rare Plant (Polygon)	Project Centerline
CMP Ownership / Easement Extent	Existing Structure	Rare Plant (Point)	Tidal Waterfowl Wading Bird Habitat (TWWH)
Town Boundary	Existing Substation	SVP/ PSVP	Inland Waterfowl & Wading Bird Habitat (IWWH)
Existing Transmission Line	Proposed Converter Station	USACE Vernal Pool	SVP and PSVP Buffer (250')
Proposed Access Road	Stream	T and E Species	Substation Limit of Disturbance
Off ROW Access Road (privately owned)	Wetland	Deer Wintering Area (DWA)	

**New England
Clean Energy
Connect**

Natural Resource Maps
Segment 3
250

**CENTRAL MAINE
POWER**



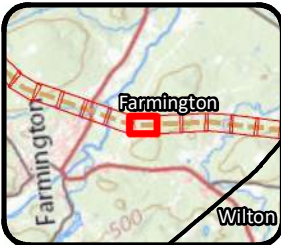
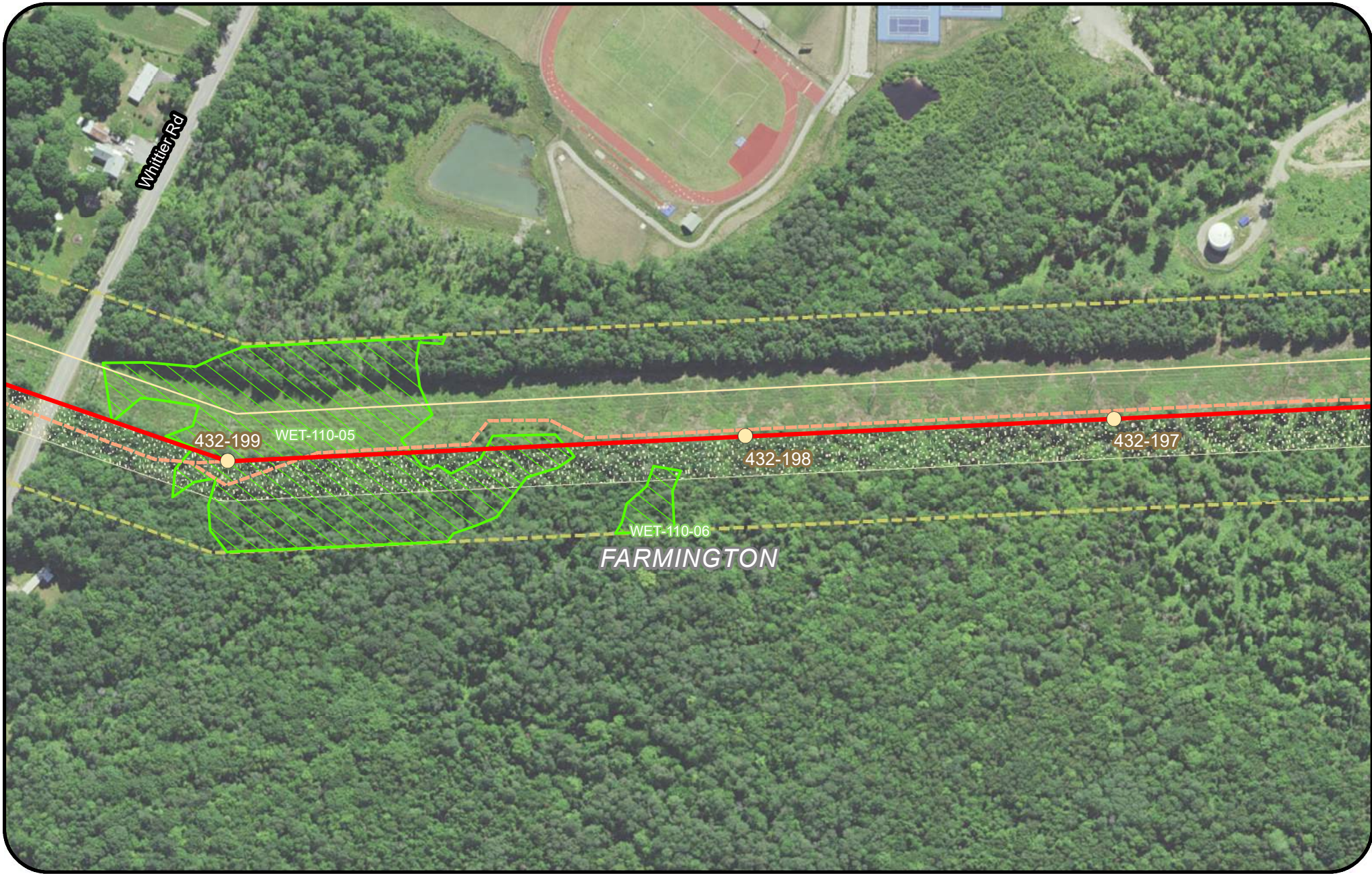
Legend

Clearing Limits	Proposed Structure	Rare Plant (Polygon)	Project Centerline
CMP Ownership / Easement Extent	Existing Structure	Rare Plant (Point)	Tidal Waterfowl Wading Bird Habitat (TWWH)
Town Boundary	Existing Substation	SVP/ PSVP	Inland Waterfowl & Wading Bird Habitat (IWWH)
Existing Transmission Line	Proposed Converter Station	USACE Vernal Pool	SVP and PSVP Buffer (250')
Proposed Access Road	Stream	T and E Species	Substation Limit of Disturbance
Off ROW Access Road (privately owned)	Wetland	Deer Wintering Area (DWA)	

**New England
Clean Energy
Connect**

Natural Resource Maps
Segment 3
250

Page 243 of 417 11/10/2020

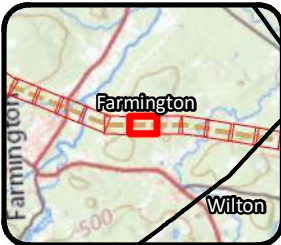


Legend

Clearing Limits	Proposed Structure	Rare Plant (Polygon)	Project Centerline
CMP Ownership / Easement Extent	Existing Structure	Rare Plant (Point)	Tidal Waterfowl Wading Bird Habitat (TWWH)
Town Boundary	Existing Substation	SVP/ PSVP	Inland Waterfowl & Wading Bird Habitat (IWWH)
Existing Transmission Line	Proposed Converter Station	USACE Vernal Pool	SVP and PSVP Buffer (250')
Proposed Access Road	Stream	T and E Species	Substation Limit of Disturbance
Off ROW Access Road (privately owned)	Wetland	Deer Wintering Area (DWA)	

New England Clean Energy Connect
 Natural Resource Maps
 Segment 3
 250

CENTRAL MAINE POWER
 Page 244 of 417 11/10/2020



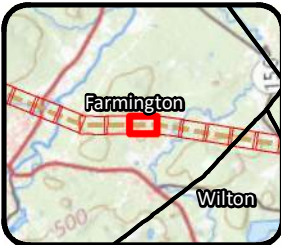
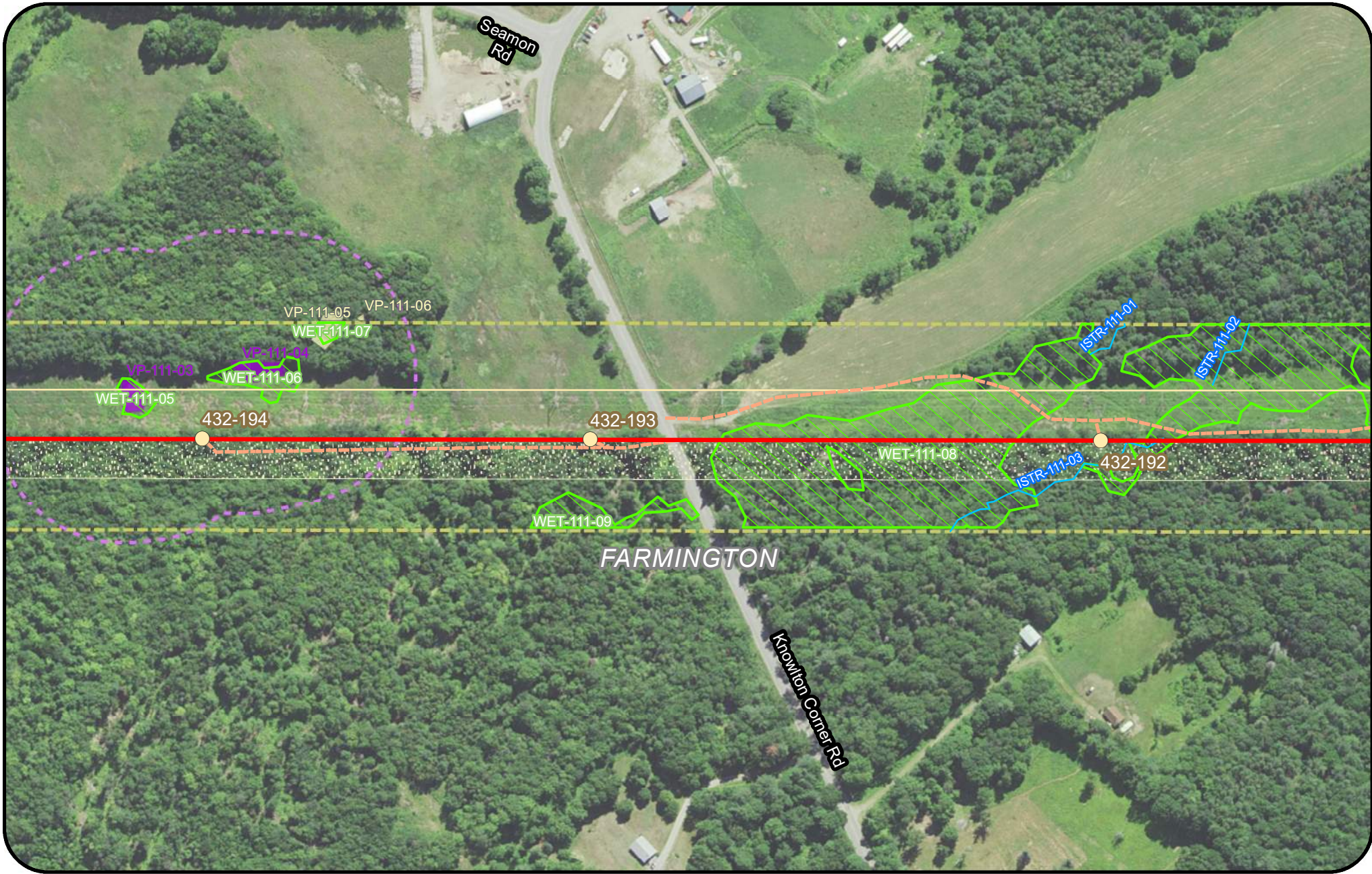
Legend

Clearing Limits	Proposed Structure	Rare Plant (Polygon)	Project Centerline
CMP Ownership / Easement Extent	Existing Structure	Rare Plant (Point)	Tidal Waterfowl Wading Bird Habitat (TWWH)
Town Boundary	Existing Substation	SVP / PSVP	Inland Waterfowl & Wading Bird Habitat (IWWH)
Existing Transmission Line	Proposed Converter Station	USACE Vernal Pool	SVP and PSVP Buffer (250')
Proposed Access Road	Stream	T and E Species	Substation Limit of Disturbance
Off ROW Access Road (privately owned)	Wetland	Deer Wintering Area (DWA)	



New England Clean Energy Connect
 Natural Resource Maps
 Segment 3
 250
 Feet

Page 245 of 417 11/10/2020

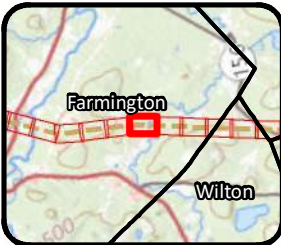
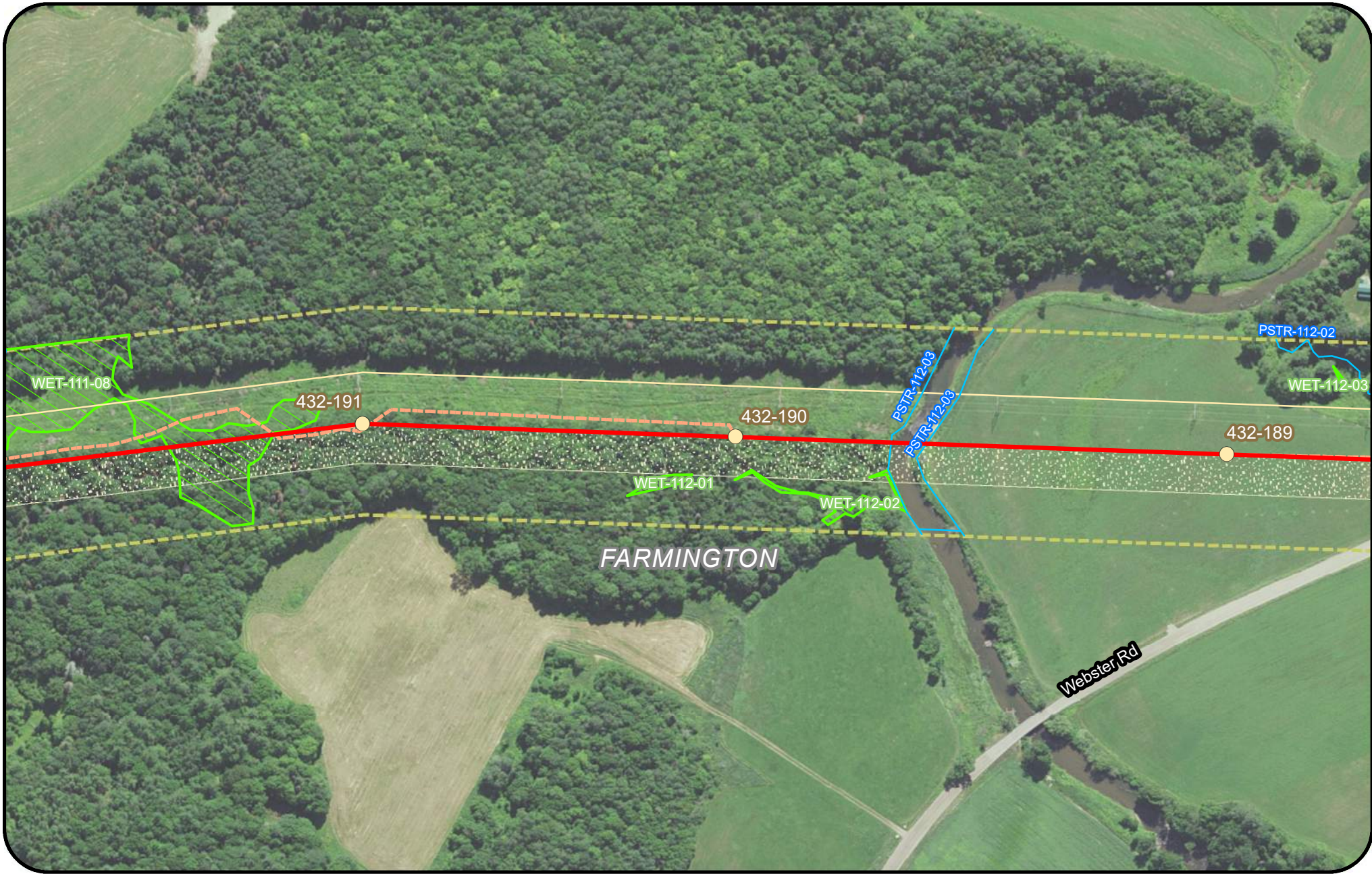


Legend

Clearing Limits	Proposed Structure	Rare Plant (Polygon)	Project Centerline
CMP Ownership / Easement Extent	Existing Structure	Rare Plant (Point)	Tidal Waterfowl Wading Bird Habitat (TWWH)
Town Boundary	Existing Substation	SVP/ PSVP	Inland Waterfowl & Wading Bird Habitat (IWWH)
Existing Transmission Line	Proposed Converter Station	USACE Vernal Pool	SVP and PSVP Buffer (250')
Proposed Access Road	Stream	T and E Species	Substation Limit of Disturbance
Off ROW Access Road (privately owned)	Wetland	Deer Wintering Area (DWA)	

**New England
Clean Energy
Connect**
 Natural Resource Maps
 Segment 3
 250
 Feet

CENTRAL MAINE
POWER

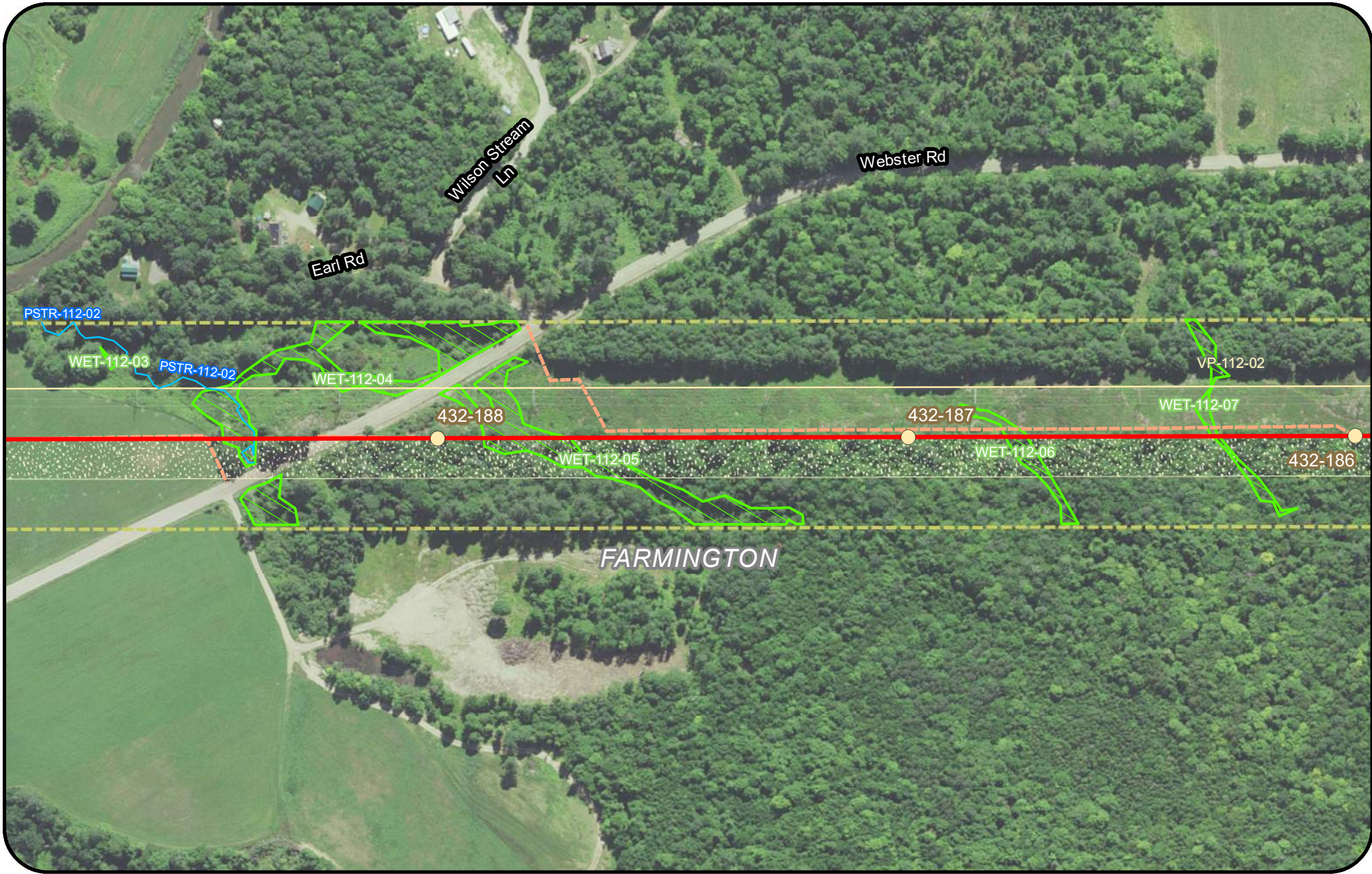


Legend

Clearing Limits	Proposed Structure	Rare Plant (Polygon)	Project Centerline
CMP Ownership / Easement Extent	Existing Structure	Rare Plant (Point)	Tidal Waterfowl Wading Bird Habitat (TWWH)
Town Boundary	Existing Substation	SVP/ PSVP	Inland Waterfowl & Wading Bird Habitat (IWWH)
Existing Transmission Line	Proposed Converter Station	USACE Vernal Pool	SVP and PSVP Buffer (250')
Proposed Access Road	Stream	T and E Species	Substation Limit of Disturbance
Off ROW Access Road (privately owned)	Wetland	Deer Wintering Area (DWA)	

New England Clean Energy Connect
 Natural Resource Maps
 Segment 3
 250

Page 247 of 417 11/10/2020

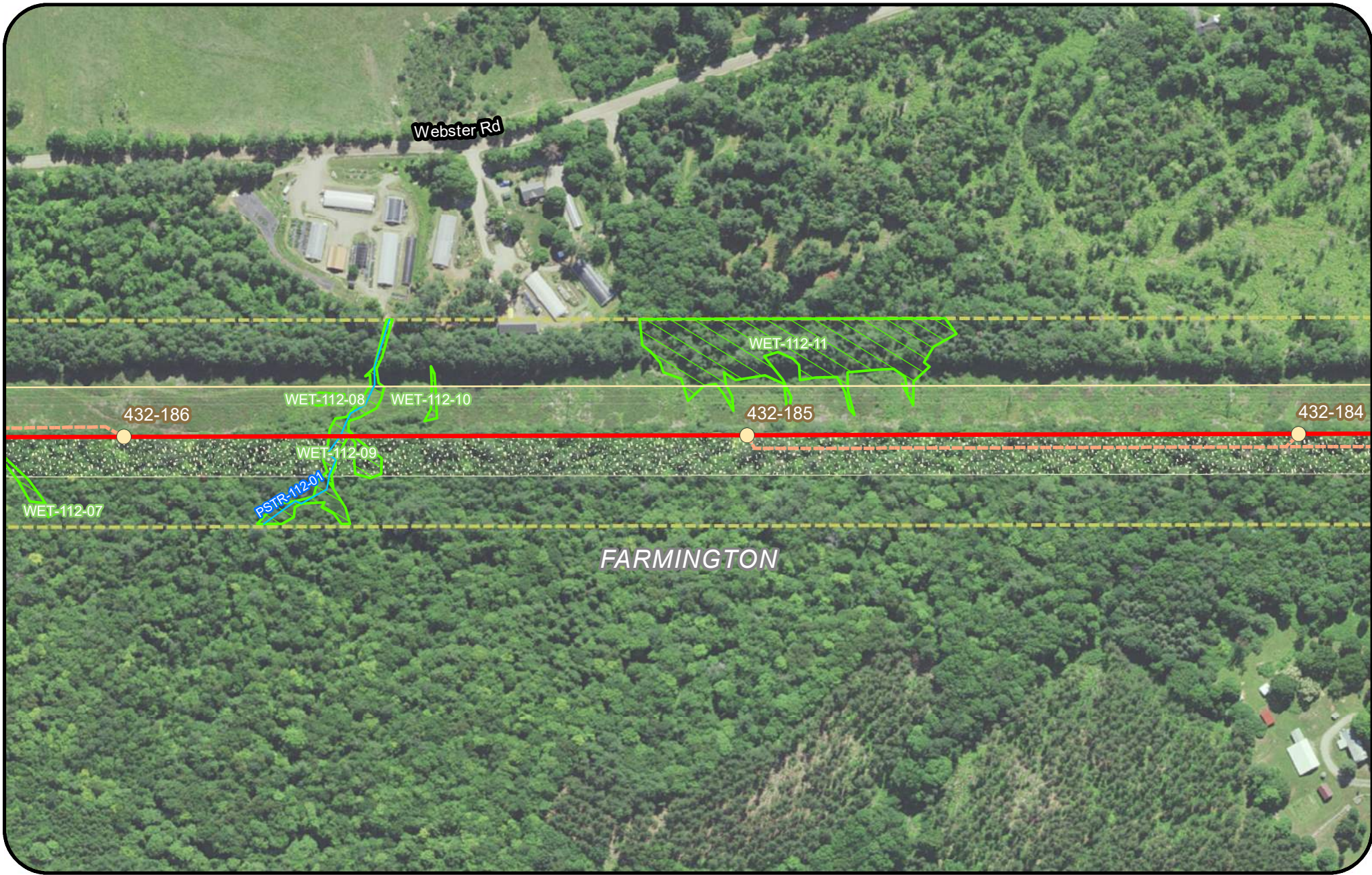


Legend

Clearing Limits	Proposed Structure	Rare Plant (Polygon)	Project Centerline
CMP Ownership / Easement Extent	Existing Structure	Rare Plant (Point)	Tidal Waterfowl Wading Bird Habitat (TWWH)
Town Boundary	Existing Substation	SVP/ PSVP	Inland Waterfowl & Wading Bird Habitat (IWWH)
Existing Transmission Line	Proposed Converter Station	USACE Vernal Pool	SVP and PSVP Buffer (250')
Proposed Access Road	Stream	T and E Species	Substation Limit of Disturbance
Off ROW Access Road (privately owned)	Wetland	Deer Wintering Area (DWA)	

New England Clean Energy Connect
 Natural Resource Maps
 Segment 3
 250
 Feet

Page 248 of 417 11/10/2020



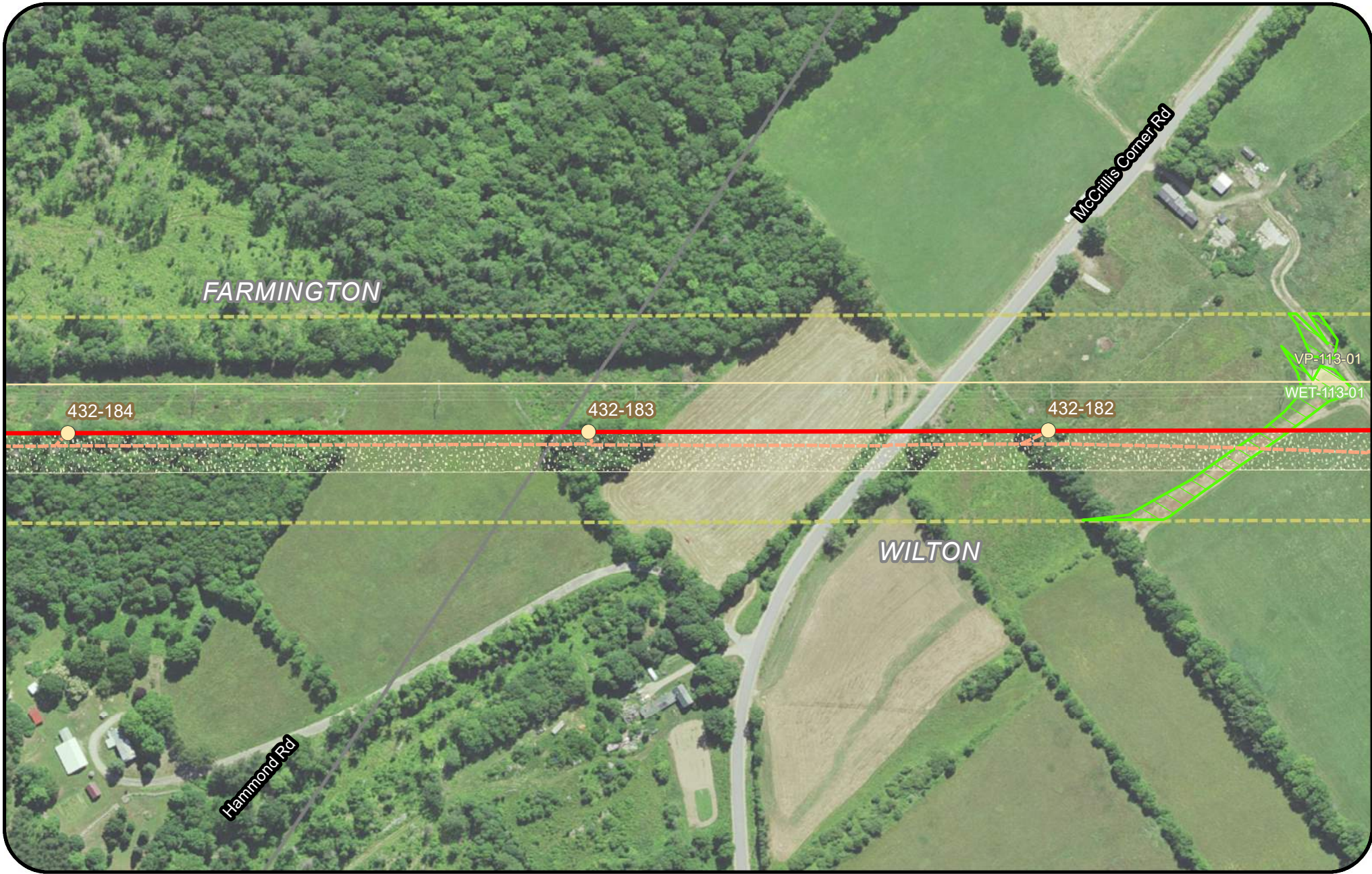
Legend

- | | | | |
|---------------------------------------|----------------------------|---------------------------|---|
| Clearing Limits | Proposed Structure | Rare Plant (Polygon) | Project Centerline |
| CMP Ownership / Easement Extent | Existing Structure | Rare Plant (Point) | Tidal Waterfowl Wading Bird Habitat (TWWH) |
| Town Boundary | Existing Substation | SVP/ PSVP | Inland Waterfowl & Wading Bird Habitat (IWWH) |
| Existing Transmission Line | Proposed Converter Station | USACE Vernal Pool | SVP and PSVP Buffer (250') |
| Proposed Access Road | Stream | T and E Species | Substation Limit of Disturbance |
| Off ROW Access Road (privately owned) | Wetland | Deer Wintering Area (DWA) | |



**New England
Clean Energy
Connect**
Natural Resource Maps
Segment 3
250
Feet

**CENTRAL MAINE
POWER**




Legend

- | | | | |
|---------------------------------------|----------------------------|---------------------------|---|
| Clearing Limits | Proposed Structure | Rare Plant (Polygon) | Project Centerline |
| CMP Ownership / Easement Extent | Existing Structure | Rare Plant (Point) | Tidal Waterfowl Wading Bird Habitat (TWWH) |
| Town Boundary | Existing Substation | SVP/ PSVP | Inland Waterfowl & Wading Bird Habitat (IWWH) |
| Existing Transmission Line | Proposed Converter Station | USACE Vernal Pool | SVP and PSVP Buffer (250') |
| Proposed Access Road | Stream | T and E Species | Substation Limit of Disturbance |
| Off ROW Access Road (privately owned) | Wetland | Deer Wintering Area (DWA) | |



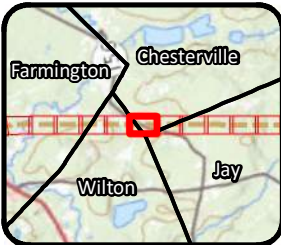
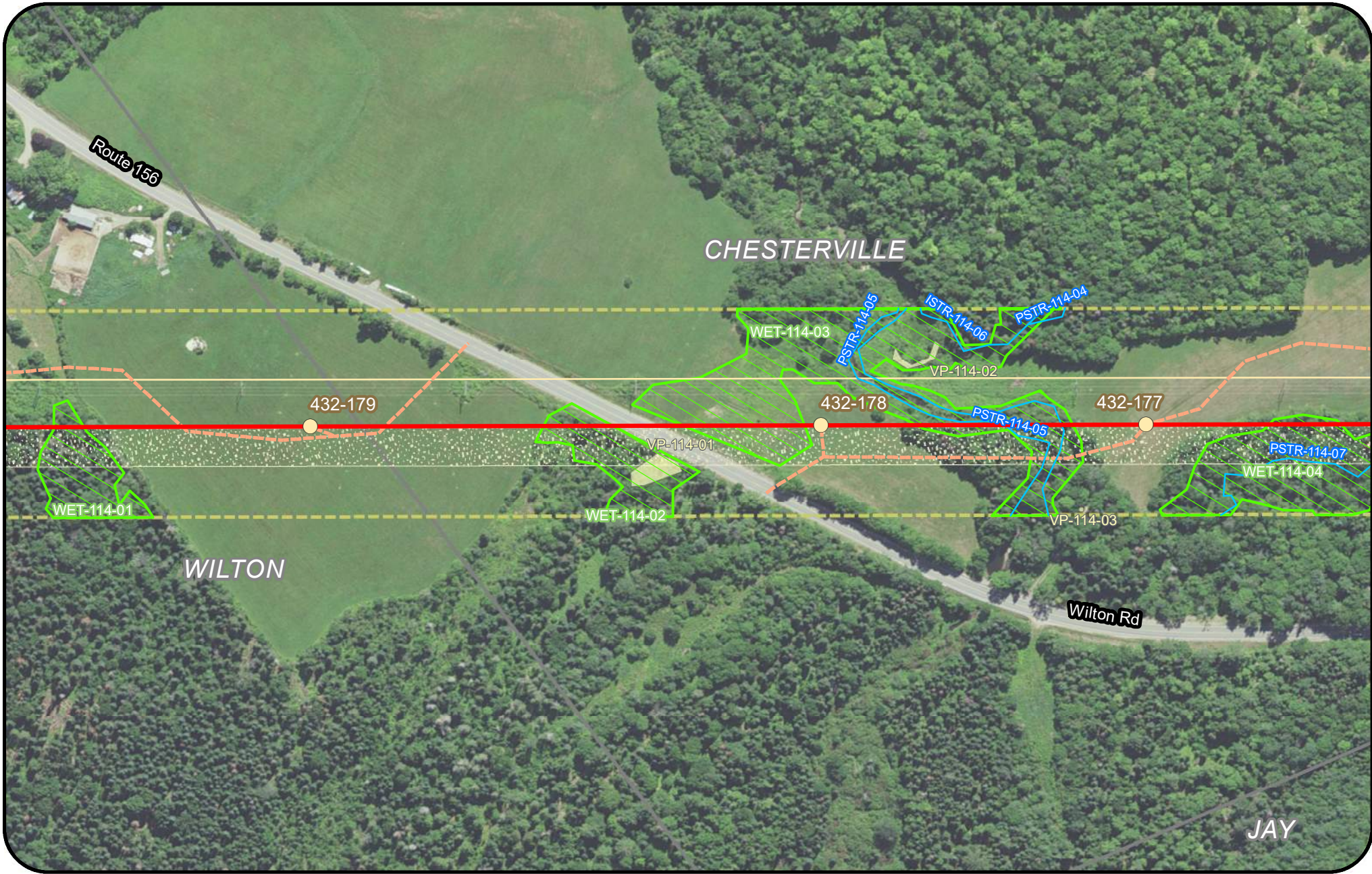
**New England
Clean Energy
Connect**
Natural Resource Maps
Segment 3
250
Feet



Legend			
	Proposed Structure		
	Existing Structure		
	Existing Substation		
	Proposed Converter Station		
	Stream		
	Wetland		

New England Clean Energy Connect
 Natural Resource Maps
 Segment 3
 250

Page 251 of 417 11/10/2020

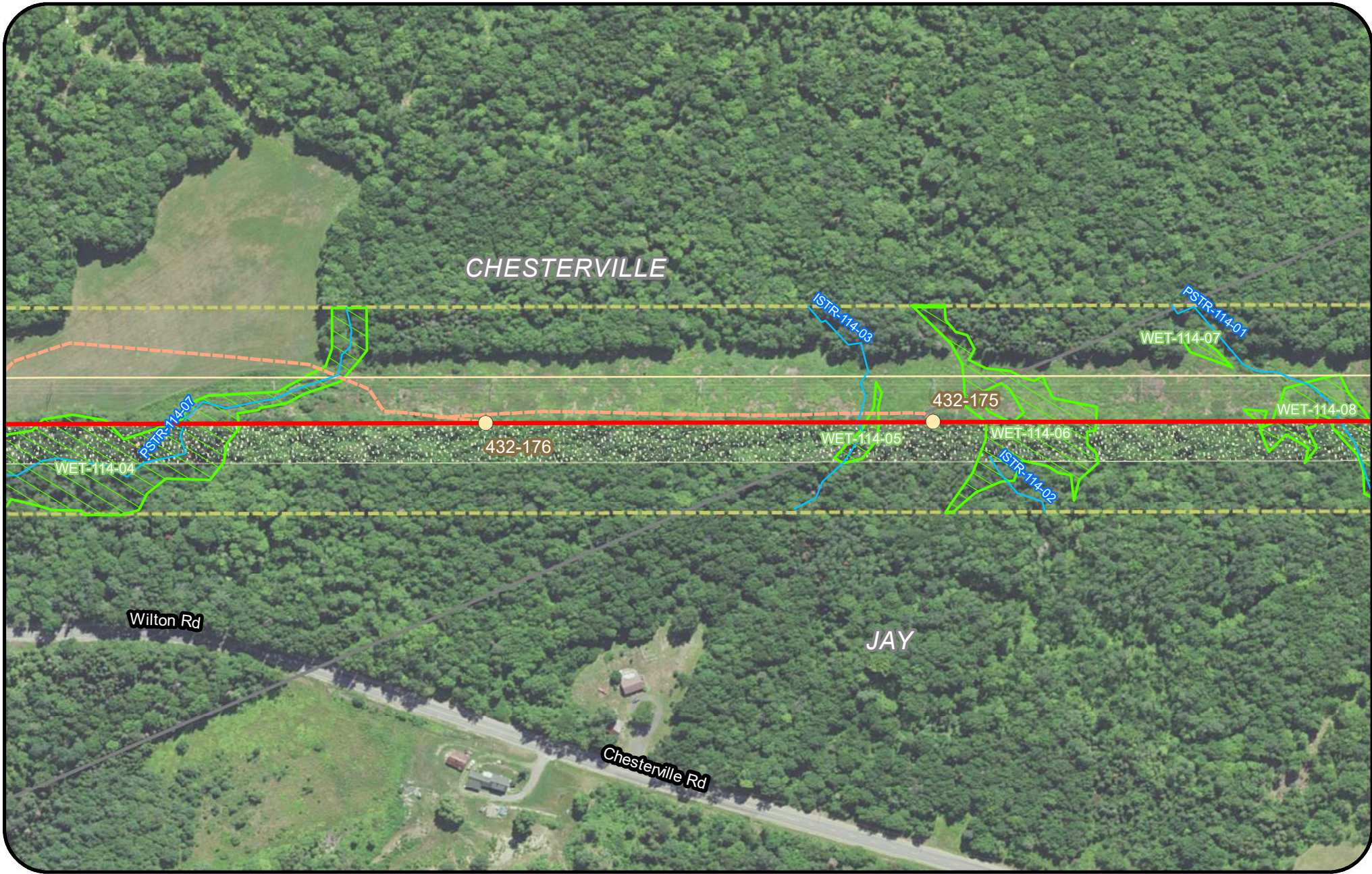


Legend

Clearing Limits	Proposed Structure	Rare Plant (Polygon)	Project Centerline
CMP Ownership / Easement Extent	Existing Structure	Rare Plant (Point)	Tidal Waterfowl Wading Bird Habitat (TWWH)
Town Boundary	Existing Substation	SVP/ PSVP	Inland Waterfowl & Wading Bird Habitat (IWWH)
Existing Transmission Line	Proposed Converter Station	USACE Vernal Pool	SVP and PSVP Buffer (250')
Proposed Access Road	Stream	T and E Species	Substation Limit of Disturbance
Off ROW Access Road (privately owned)	Wetland	Deer Wintering Area (DWA)	

New England Clean Energy Connect
 Natural Resource Maps
 Segment 3
 250
 Feet

Page 252 of 417 11/10/2020

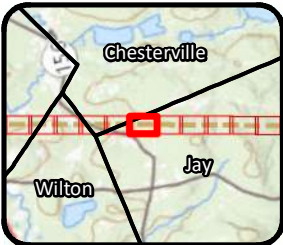


Legend

Clearing Limits	Proposed Structure	Rare Plant (Polygon)	Project Centerline
CMP Ownership / Easement Extent	Existing Structure	Rare Plant (Point)	Tidal Waterfowl Wading Bird Habitat (TWWH)
Town Boundary	Existing Substation	SVP/ PSVP	Inland Waterfowl & Wading Bird Habitat (IWWH)
Existing Transmission Line	Proposed Converter Station	USACE Vernal Pool	SVP and PSVP Buffer (250')
Proposed Access Road	Stream	T and E Species	Substation Limit of Disturbance
Off ROW Access Road (privately owned)	Wetland	Deer Wintering Area (DWA)	

New England Clean Energy Connect
 Natural Resource Maps
 Segment 3
 250
 Feet

Page 253 of 417 11/10/2020

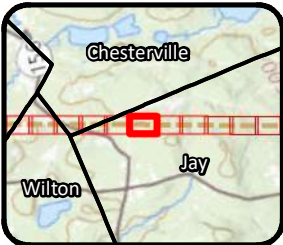


Legend

Clearing Limits	Proposed Structure	Rare Plant (Polygon)	Project Centerline
CMP Ownership / Easement Extent	Existing Structure	Rare Plant (Point)	Tidal Waterfowl Wading Bird Habitat (TWWH)
Town Boundary	Existing Substation	SVP/ PSVP	Inland Waterfowl & Wading Bird Habitat (IWWH)
Existing Transmission Line	Proposed Converter Station	USACE Vernal Pool	SVP and PSVP Buffer (250')
Proposed Access Road	Stream	T and E Species	Substation Limit of Disturbance
Off ROW Access Road (privately owned)	Wetland	Deer Wintering Area (DWA)	

New England Clean Energy Connect
 Natural Resource Maps
 Segment 3
 250
 Feet

Page 254 of 417 11/10/2020

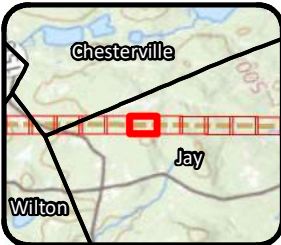
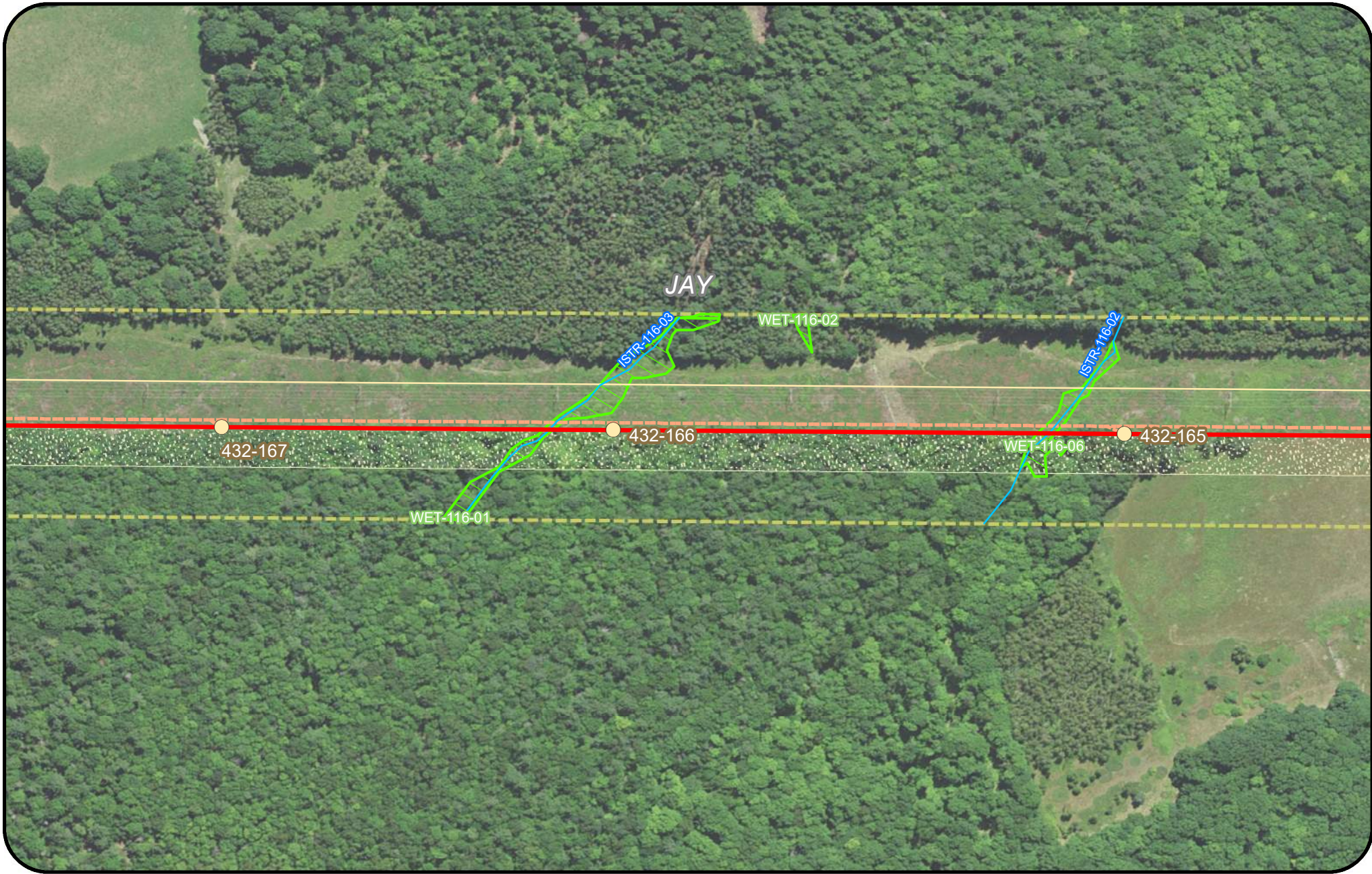


Legend

Clearing Limits	Proposed Structure	Rare Plant (Polygon)	Project Centerline
CMP Ownership / Easement Extent	Existing Structure	Rare Plant (Point)	Tidal Waterfowl Wading Bird Habitat (TWWH)
Town Boundary	Existing Substation	SVP / PSVP	Inland Waterfowl & Wading Bird Habitat (IWWH)
Existing Transmission Line	Proposed Converter Station	USACE Vernal Pool	SVP and PSVP Buffer (250')
Proposed Access Road	Stream	T and E Species	Substation Limit of Disturbance
Off ROW Access Road (privately owned)	Wetland	Deer Wintering Area (DWA)	

New England Clean Energy Connect
 Natural Resource Maps
 Segment 3
 250
 Feet

Page 255 of 417 11/10/2020



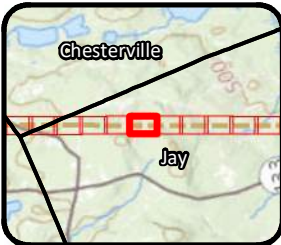
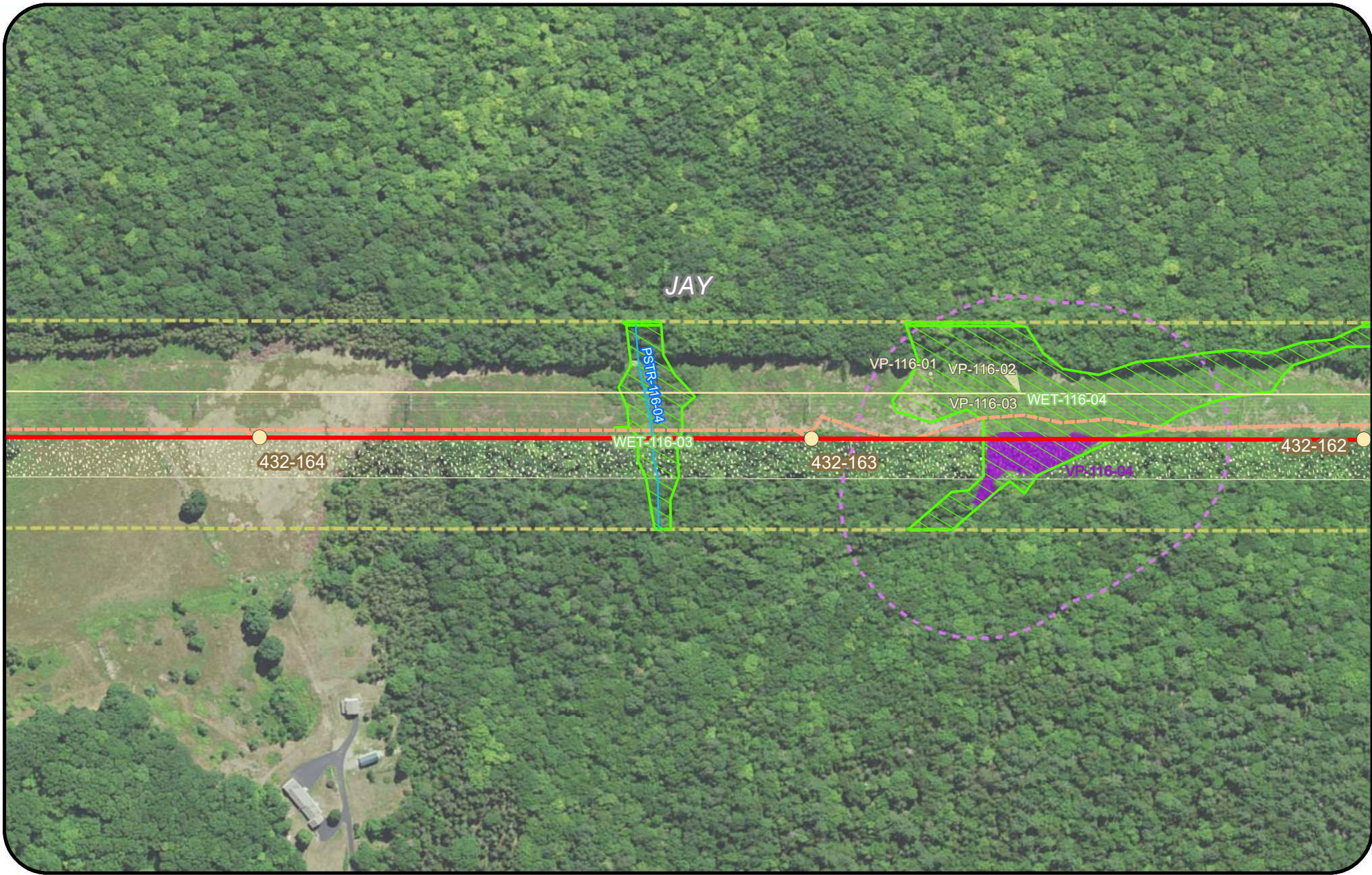
Legend

- | | | | |
|---------------------------------------|----------------------------|---------------------------|---|
| Clearing Limits | Proposed Structure | Rare Plant (Polygon) | Project Centerline |
| CMP Ownership / Easement Extent | Existing Structure | Rare Plant (Point) | Tidal Waterfowl Wading Bird Habitat (TWWH) |
| Town Boundary | Existing Substation | SVP/ PSVP | Inland Waterfowl & Wading Bird Habitat (IWWH) |
| Existing Transmission Line | Proposed Converter Station | USACE Vernal Pool | SVP and PSVP Buffer (250') |
| Proposed Access Road | Stream | T and E Species | Substation Limit of Disturbance |
| Off ROW Access Road (privately owned) | Wetland | Deer Wintering Area (DWA) | |



**New England
Clean Energy
Connect**
Natural Resource Maps
Segment 3
250
Feet



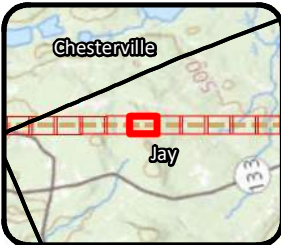


Legend

Clearing Limits	Proposed Structure	Rare Plant (Polygon)	Project Centerline
CMP Ownership / Easement Extent	Existing Structure	Rare Plant (Point)	Tidal Waterfowl Wading Bird Habitat (TWWH)
Town Boundary	Existing Substation	SVP/ PSVP	Inland Waterfowl & Wading Bird Habitat (IWWH)
Existing Transmission Line	Proposed Converter Station	USACE Vernal Pool	SVP and PSVP Buffer (250')
Proposed Access Road	Stream	T and E Species	Substation Limit of Disturbance
Off ROW Access Road (privately owned)	Wetland	Deer Wintering Area (DWA)	

New England Clean Energy Connect
 Natural Resource Maps
 Segment 3
 250

CENTRAL MAINE POWER
 Page 257 of 417 11/10/2020

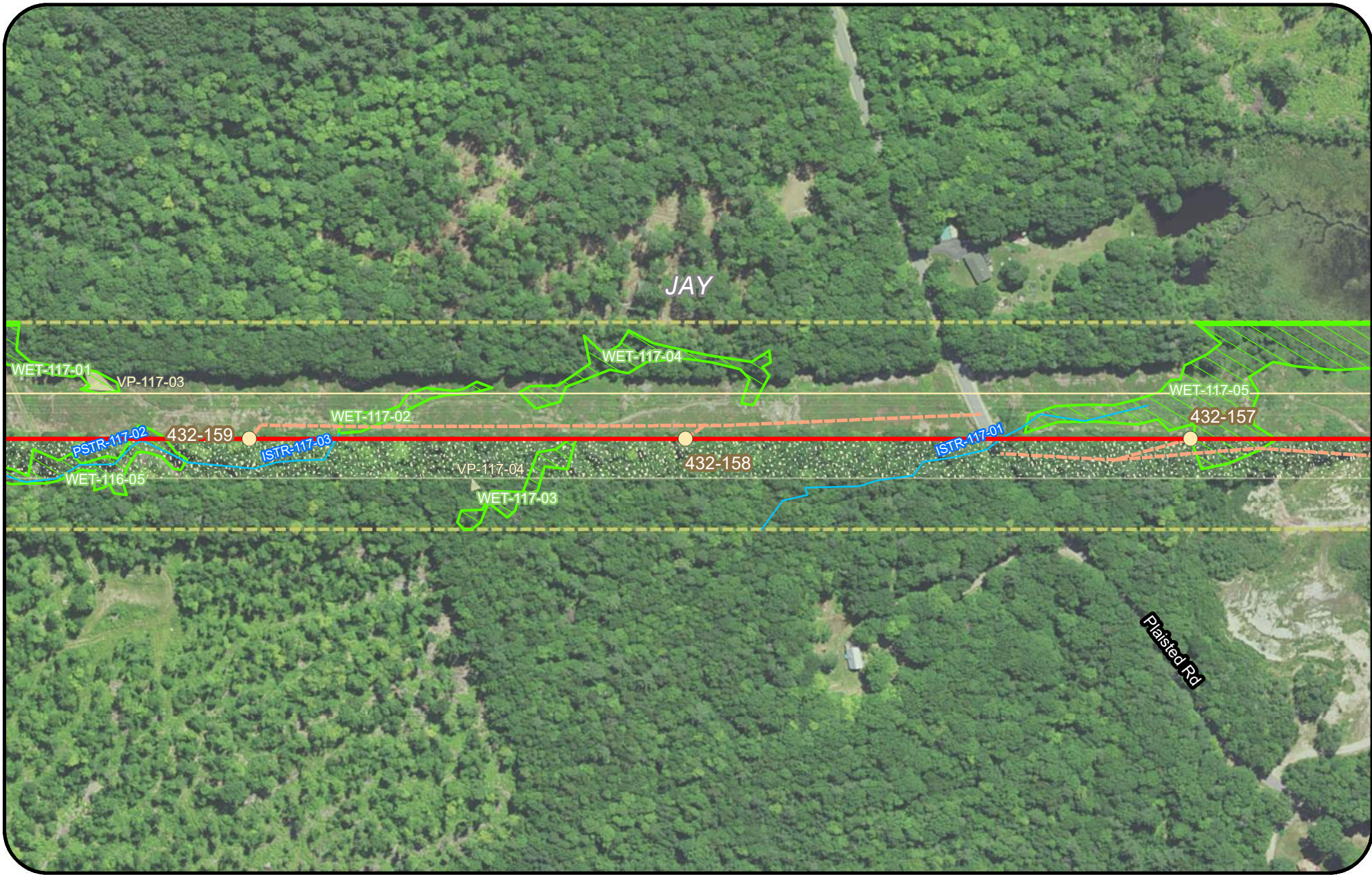


Legend

Clearing Limits	Proposed Structure	Rare Plant (Polygon)	Project Centerline
CMP Ownership / Easement Extent	Existing Structure	Rare Plant (Point)	Tidal Waterfowl Wading Bird Habitat (TWWH)
Town Boundary	Existing Substation	SVP/ PSVP	Inland Waterfowl & Wading Bird Habitat (IWWH)
Existing Transmission Line	Proposed Converter Station	USACE Vernal Pool	SVP and PSVP Buffer (250')
Proposed Access Road	Stream	T and E Species	Substation Limit of Disturbance
Off ROW Access Road (privately owned)	Wetland	Deer Wintering Area (DWA)	

New England Clean Energy Connect
 Natural Resource Maps
 Segment 3
 250

CENTRAL MAINE POWER
 Page 258 of 417 11/10/2020

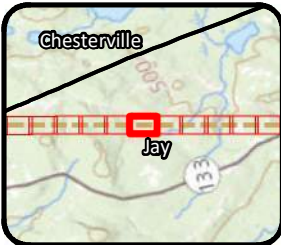
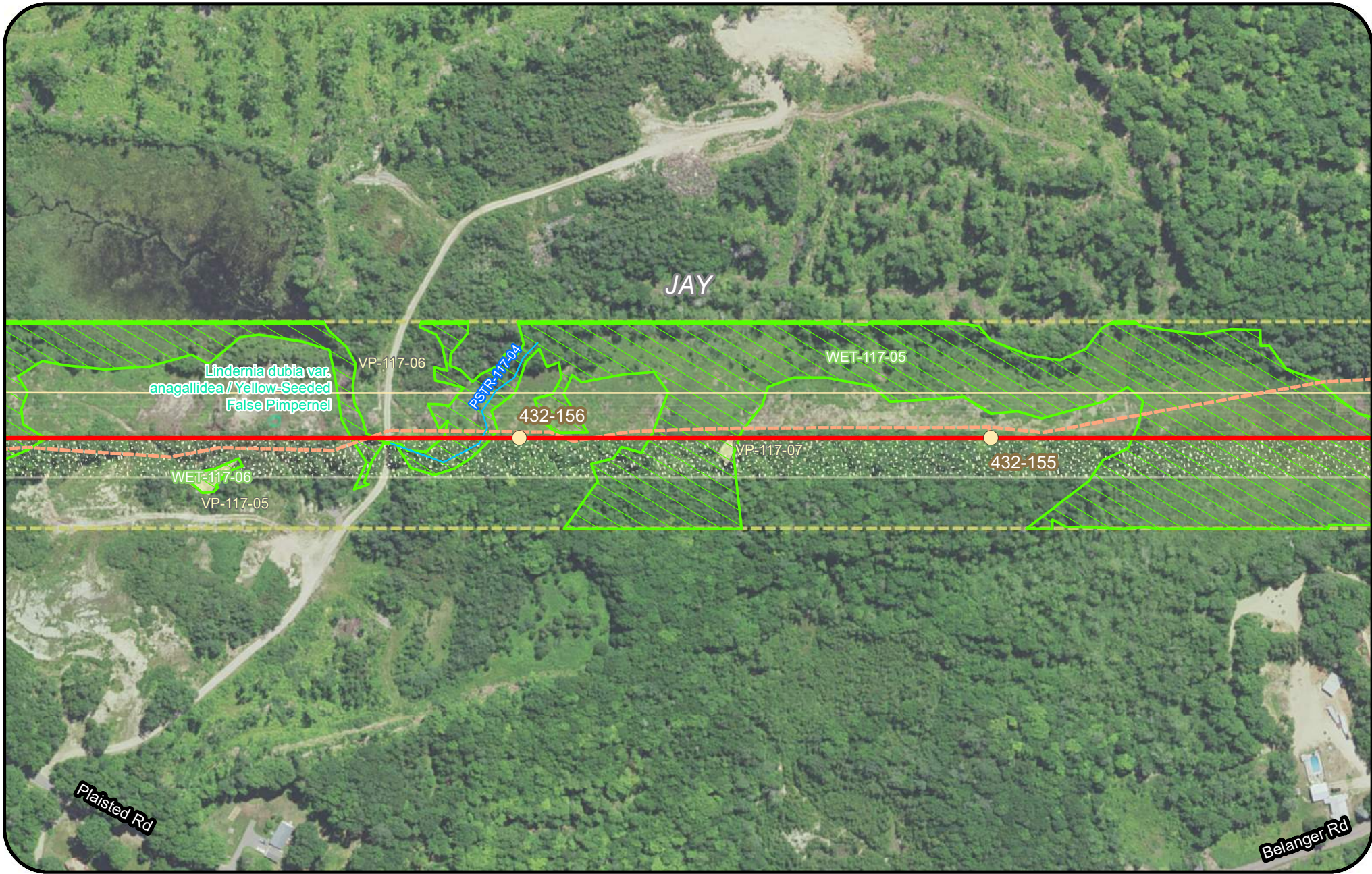


Legend

Clearing Limits	Proposed Structure	Rare Plant (Polygon)	Project Centerline
CMP Ownership / Easement Extent	Existing Structure	Rare Plant (Point)	Tidal Waterfowl Wading Bird Habitat (TWWH)
Town Boundary	Existing Substation	SVP/ PSVP	Inland Waterfowl & Wading Bird Habitat (IWWH)
Existing Transmission Line	Proposed Converter Station	USACE Vernal Pool	SVP and PSVP Buffer (250')
Proposed Access Road	Stream	T and E Species	Substation Limit of Disturbance
Off ROW Access Road (privately owned)	Wetland	Deer Wintering Area (DWA)	

New England Clean Energy Connect
 Natural Resource Maps
 Segment 3
 250
 Feet

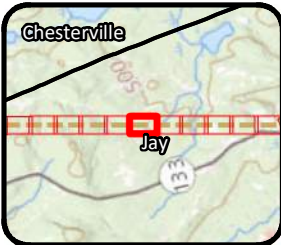
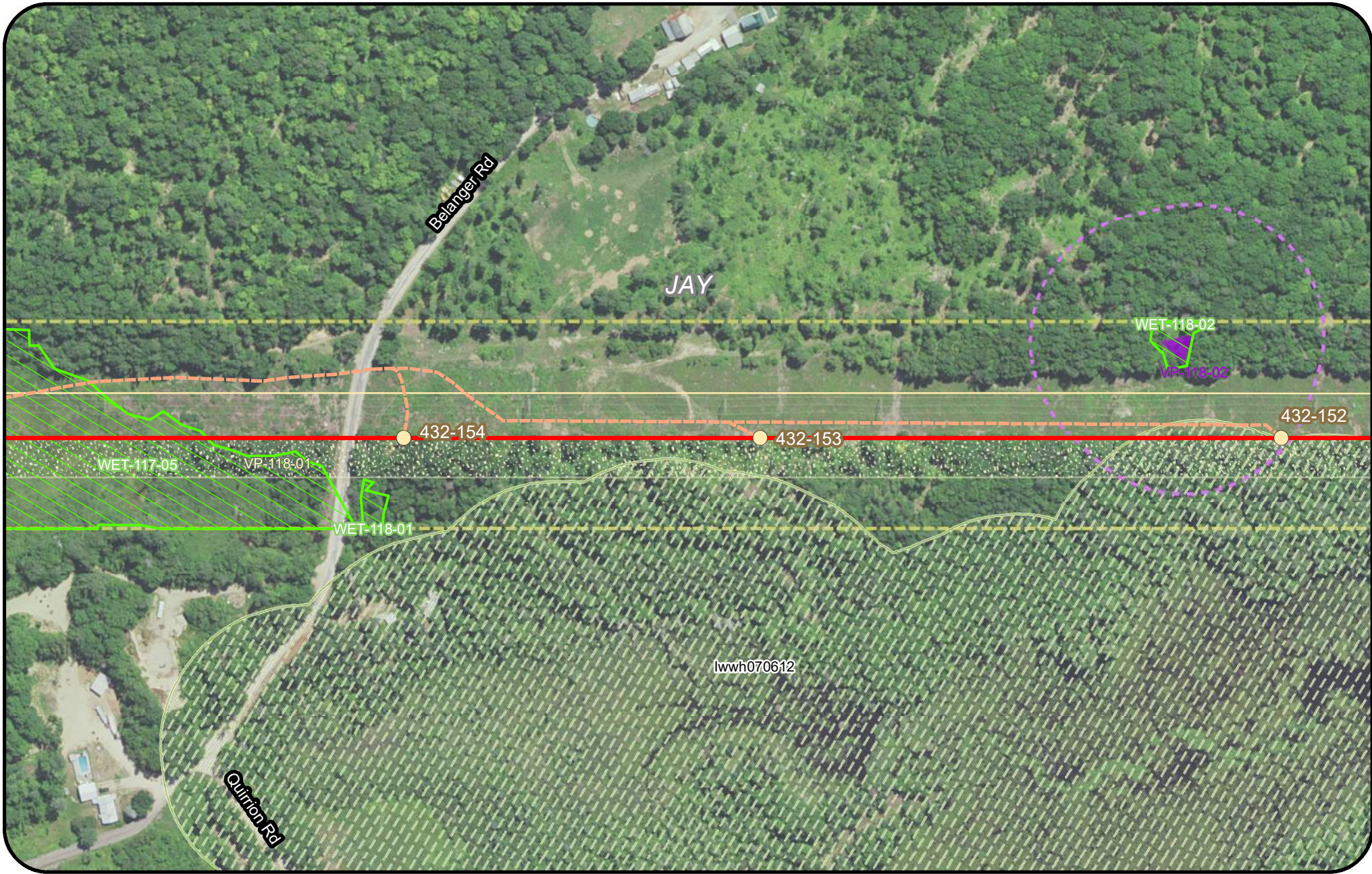
CENTRAL MAINE
POWER



Legend

Clearing Limits	Proposed Structure	Rare Plant (Polygon)	Project Centerline
CMP Ownership / Easement Extent	Existing Structure	Rare Plant (Point)	Tidal Waterfowl Wading Bird Habitat (TWWH)
Town Boundary	Existing Substation	SVP/ PSVP	Inland Waterfowl & Wading Bird Habitat (IWWH)
Existing Transmission Line	Proposed Converter Station	USACE Vernal Pool	SVP and PSVP Buffer (250')
Proposed Access Road	Stream	T and E Species	Substation Limit of Disturbance
Off ROW Access Road (privately owned)	Wetland	Deer Wintering Area (DWA)	

New England Clean Energy Connect
 Natural Resource Maps
 Segment 3
 250



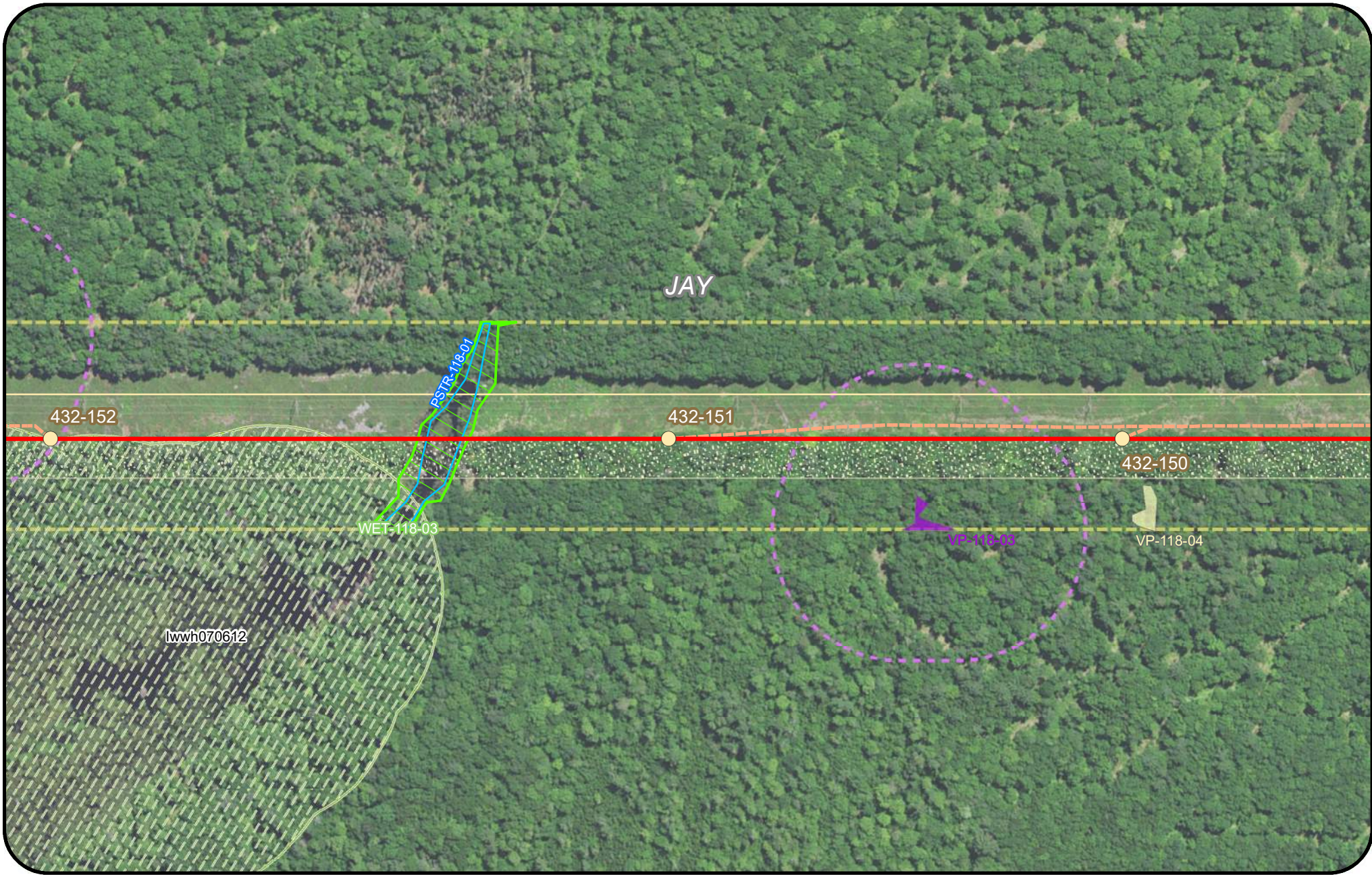
Legend

- | | | | |
|---------------------------------------|----------------------------|---------------------------|---|
| Clearing Limits | Proposed Structure | Rare Plant (Polygon) | Project Centerline |
| CMP Ownership / Easement Extent | Existing Structure | Rare Plant (Point) | Tidal Waterfowl Wading Bird Habitat (TWWH) |
| Town Boundary | Existing Substation | SVP/ PSVP | Inland Waterfowl & Wading Bird Habitat (IWWH) |
| Existing Transmission Line | Proposed Converter Station | USACE Vernal Pool | SVP and PSVP Buffer (250') |
| Proposed Access Road | Stream | T and E Species | Substation Limit of Disturbance |
| Off ROW Access Road (privately owned) | Wetland | Deer Wintering Area (DWA) | |



**New England
Clean Energy
Connect**
Natural Resource Maps
Segment 3
250
Feet

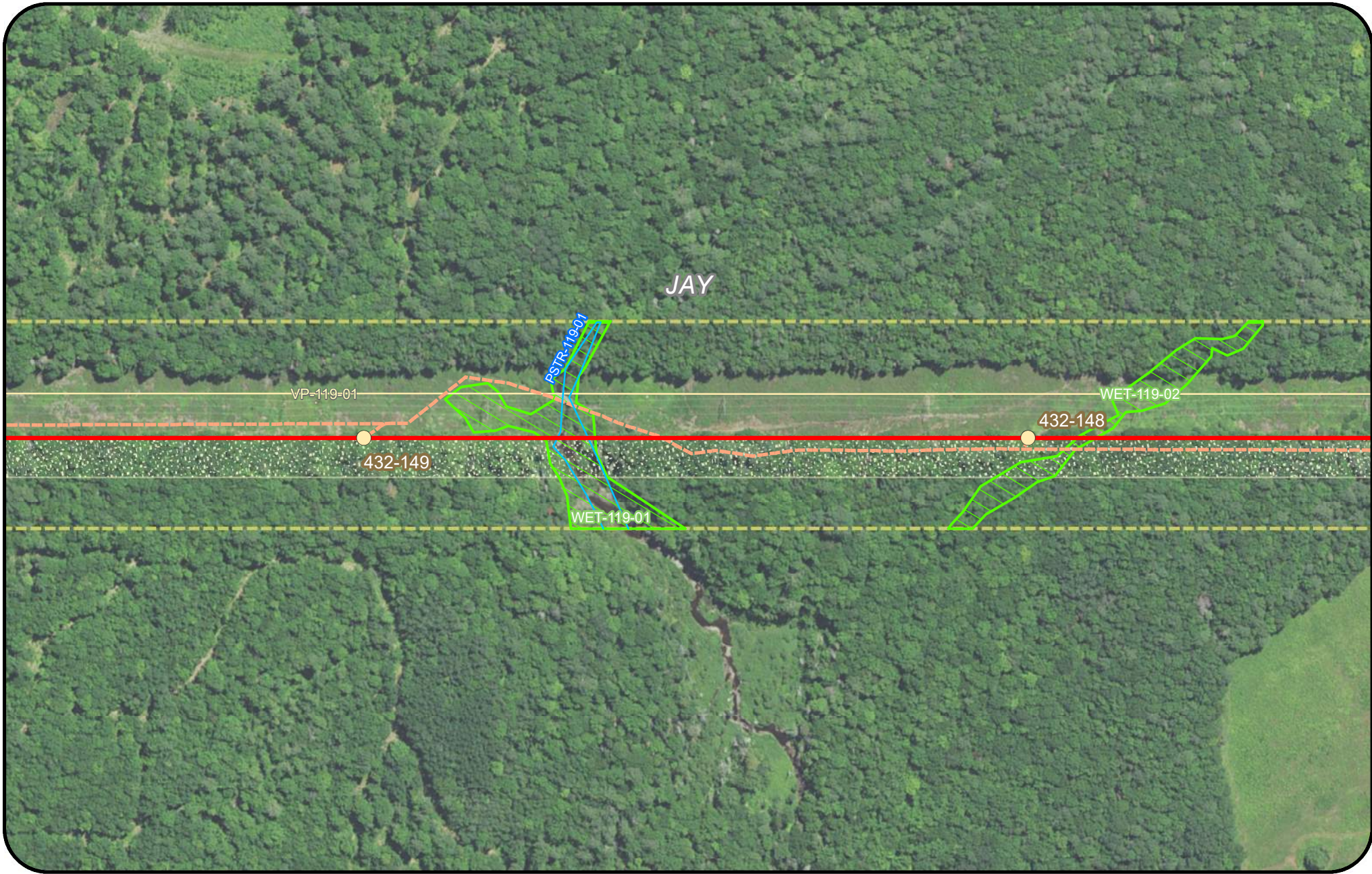




Legend Clearing Limits CMP Ownership / Easement Extent Town Boundary Existing Transmission Line Proposed Access Road Off ROW Access Road (privately owned)		Proposed Structure Existing Structure Existing Substation Proposed Converter Station Stream Wetland		Rare Plant (Polygon) Rare Plant (Point) SVP/ PSVP USACE Vernal Pool T and E Species Deer Wintering Area (DWA)		Project Centerline Tidal Waterfowl Wading Bird Habitat (TWWH) Inland Waterfowl & Wading Bird Habitat (IWWH) SVP and PSVP Buffer (250') Substation Limit of Disturbance	
---	--	--	--	--	--	--	--

New England Clean Energy Connect
 Natural Resource Maps
 Segment 3
 250

Page 262 of 417 11/10/2020

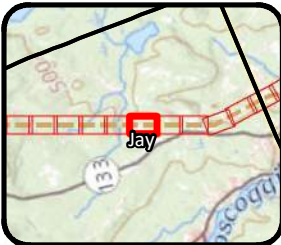
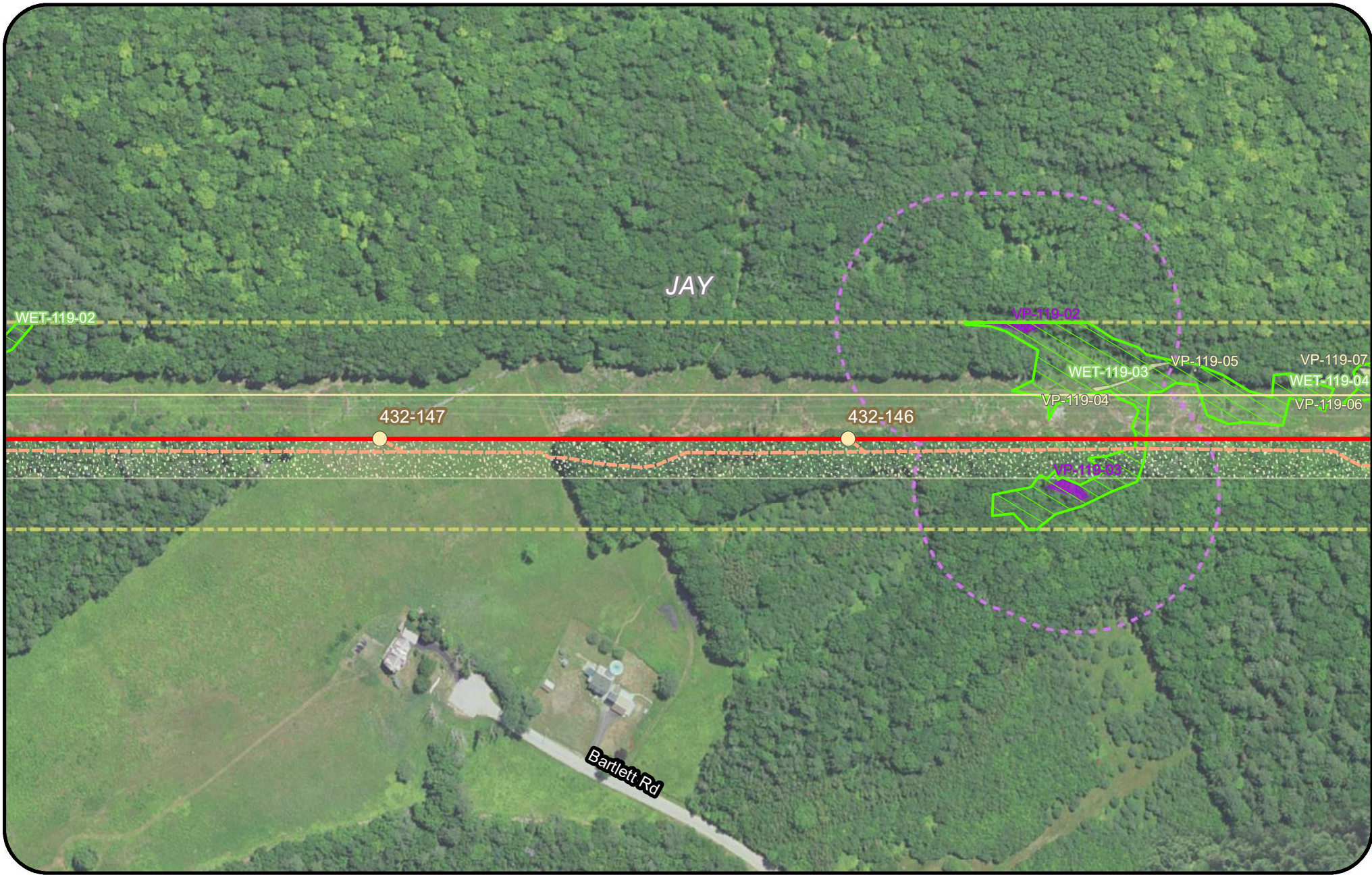


Legend

Clearing Limits	Proposed Structure	Rare Plant (Polygon)	Project Centerline
CMP Ownership / Easement Extent	Existing Structure	Rare Plant (Point)	Tidal Waterfowl Wading Bird Habitat (TWWH)
Town Boundary	Existing Substation	SVP/ PSVP	Inland Waterfowl & Wading Bird Habitat (IWWH)
Existing Transmission Line	Proposed Converter Station	USACE Vernal Pool	SVP and PSVP Buffer (250')
Proposed Access Road	Stream	T and E Species	Substation Limit of Disturbance
Off ROW Access Road (privately owned)	Wetland	Deer Wintering Area (DWA)	

New England Clean Energy Connect
 Natural Resource Maps
 Segment 3
 250
 Feet

CENTRAL MAINE POWER
 Page 263 of 417 11/10/2020



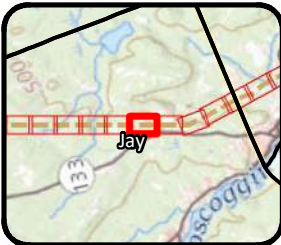
Legend

Clearing Limits	Proposed Structure	Rare Plant (Polygon)	Project Centerline
CMP Ownership / Easement Extent	Existing Structure	Rare Plant (Point)	Tidal Waterfowl Wading Bird Habitat (TWWH)
Town Boundary	Existing Substation	SVP/ PSVP	Inland Waterfowl & Wading Bird Habitat (IWWH)
Existing Transmission Line	Proposed Converter Station	USACE Vernal Pool	SVP and PSVP Buffer (250')
Proposed Access Road	Stream	T and E Species	Substation Limit of Disturbance
Off ROW Access Road (privately owned)	Wetland	Deer Wintering Area (DWA)	



New England Clean Energy Connect
 Natural Resource Maps
 Segment 3
 250
 Feet

Page 264 of 417 11/10/2020

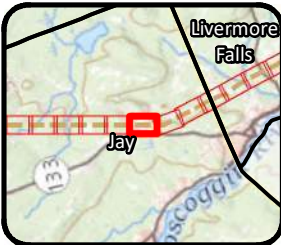
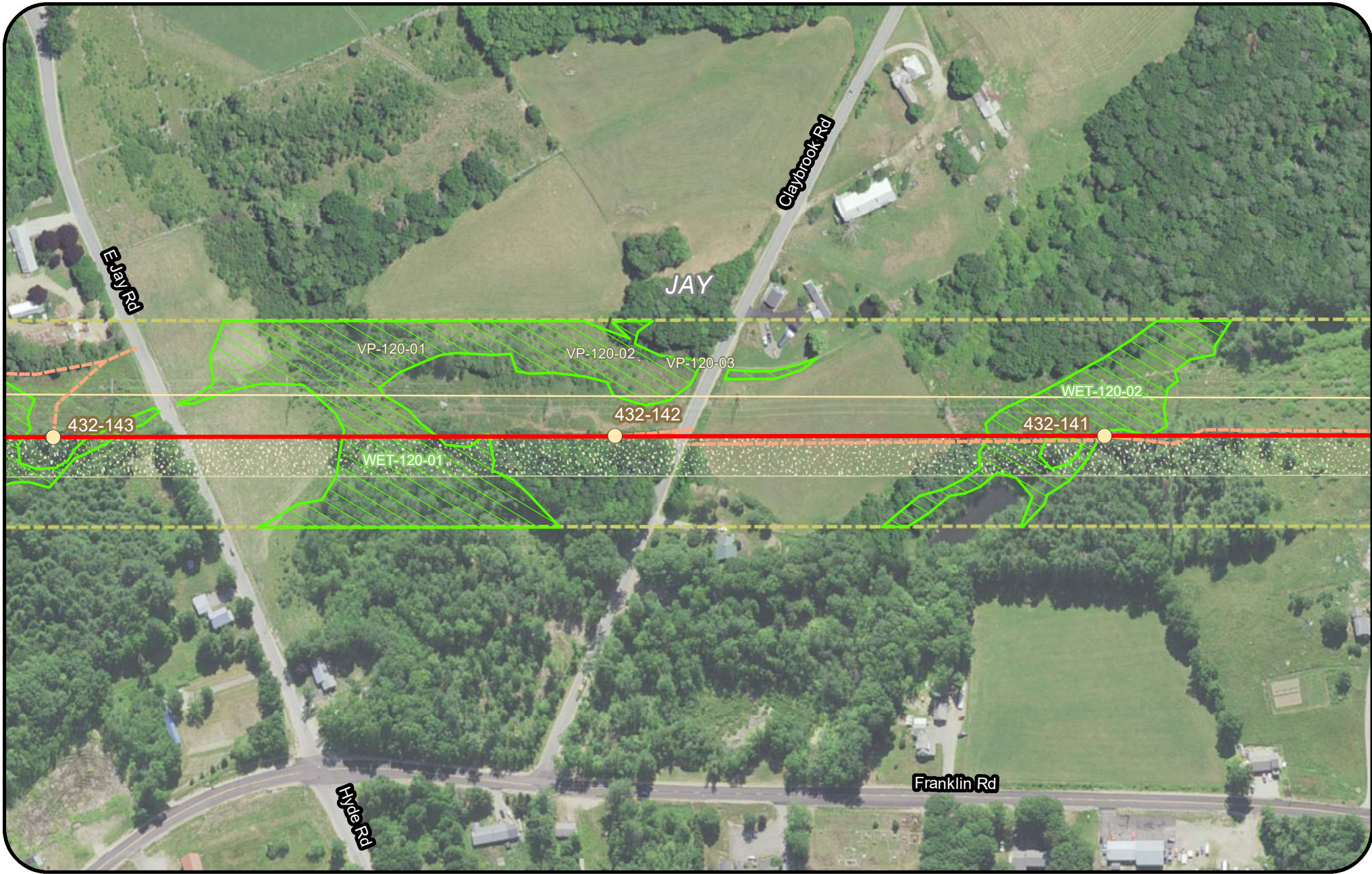


Legend

Clearing Limits	Proposed Structure	Rare Plant (Polygon)	Project Centerline
CMP Ownership / Easement Extent	Existing Structure	Rare Plant (Point)	Tidal Waterfowl Wading Bird Habitat (TWWH)
Town Boundary	Existing Substation	SVP/ PSVP	Inland Waterfowl & Wading Bird Habitat (IWWH)
Existing Transmission Line	Proposed Converter Station	USACE Vernal Pool	SVP and PSVP Buffer (250')
Proposed Access Road	Stream	T and E Species	Substation Limit of Disturbance
Off ROW Access Road (privately owned)	Wetland	Deer Wintering Area (DWA)	

New England Clean Energy Connect
 Natural Resource Maps
 Segment 3
 250
 Feet

CENTRAL MAINE POWER

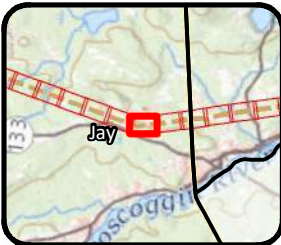
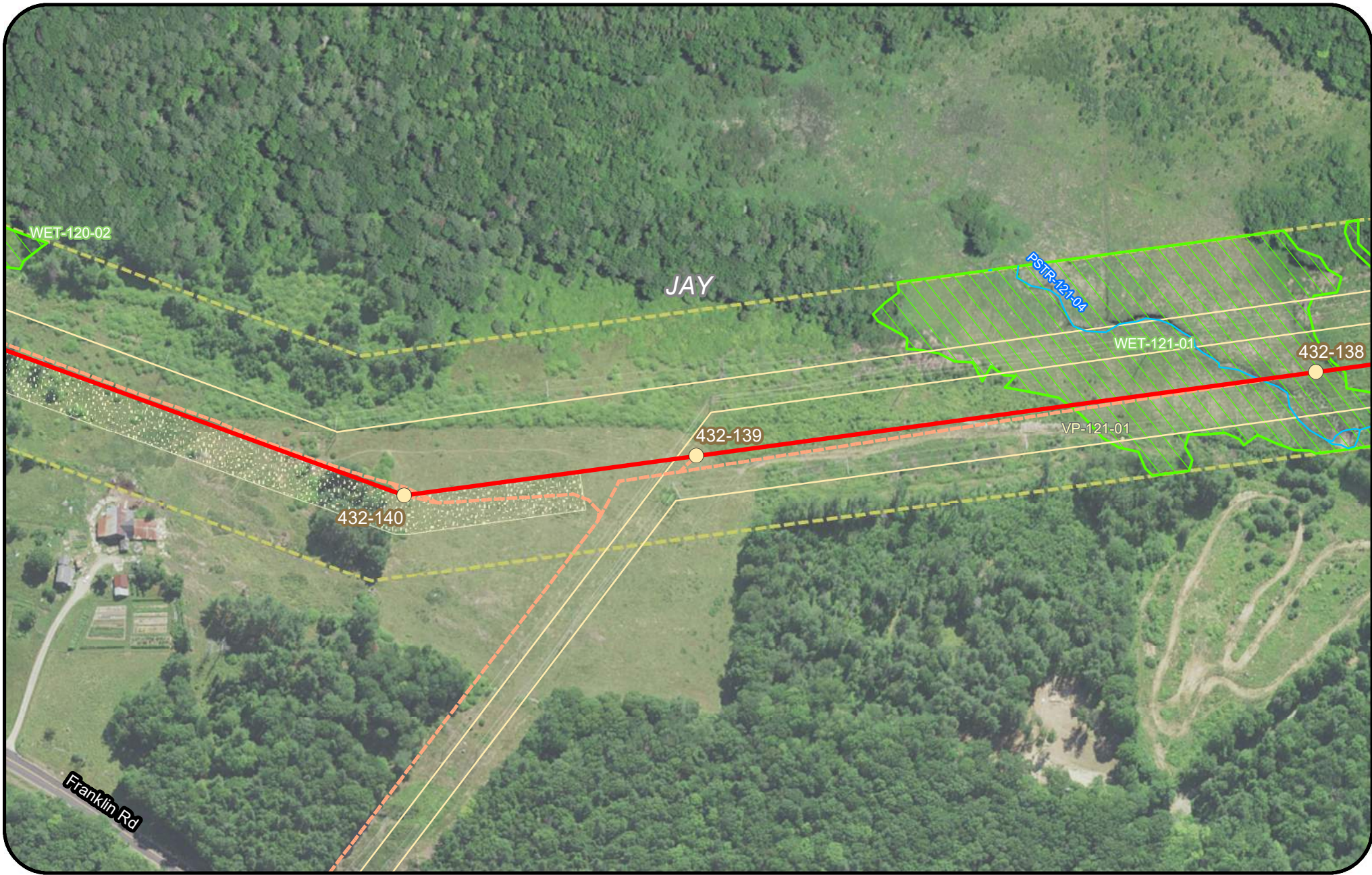


Legend

Clearing Limits	Proposed Structure	Rare Plant (Polygon)	Project Centerline
CMP Ownership / Easement Extent	Existing Structure	Rare Plant (Point)	Tidal Waterfowl Wading Bird Habitat (TWWH)
Town Boundary	Existing Substation	SVP/ PSVP	Inland Waterfowl & Wading Bird Habitat (IWWH)
Existing Transmission Line	Proposed Converter Station	USACE Vernal Pool	SVP and PSVP Buffer (250')
Proposed Access Road	Stream	T and E Species	Substation Limit of Disturbance
Off ROW Access Road (privately owned)	Wetland	Deer Wintering Area (DWA)	

New England Clean Energy Connect
 Natural Resource Maps
 Segment 3
 250
 Feet

Page 266 of 417 11/10/2020



Legend

Clearing Limits	Proposed Structure	Rare Plant (Polygon)	Project Centerline
CMP Ownership / Easement Extent	Existing Structure	Rare Plant (Point)	Tidal Waterfowl Wading Bird Habitat (TWWH)
Town Boundary	Existing Substation	SVP/ PSVP	Inland Waterfowl & Wading Bird Habitat (IWWH)
Existing Transmission Line	Proposed Converter Station	USACE Vernal Pool	SVP and PSVP Buffer (250')
Proposed Access Road	Stream	T and E Species	Substation Limit of Disturbance
Off ROW Access Road (privately owned)	Wetland	Deer Wintering Area (DWA)	

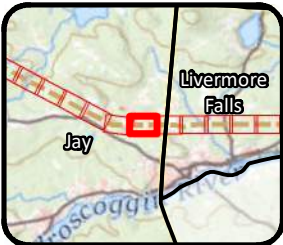
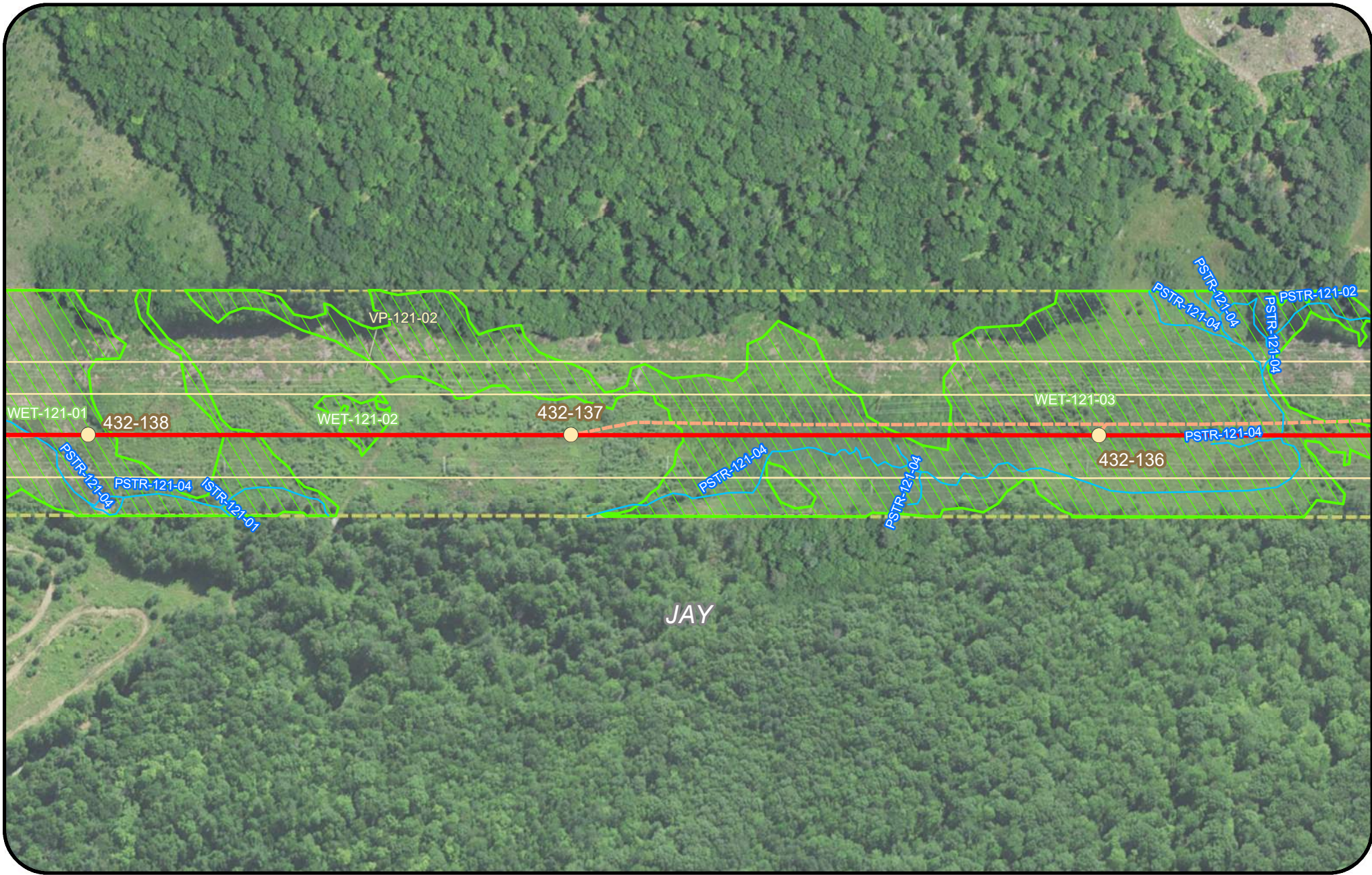


**New England
Clean Energy
Connect**

Natural Resource Maps
Segment 3
250

Feet

Page 267 of 417 11/10/2020

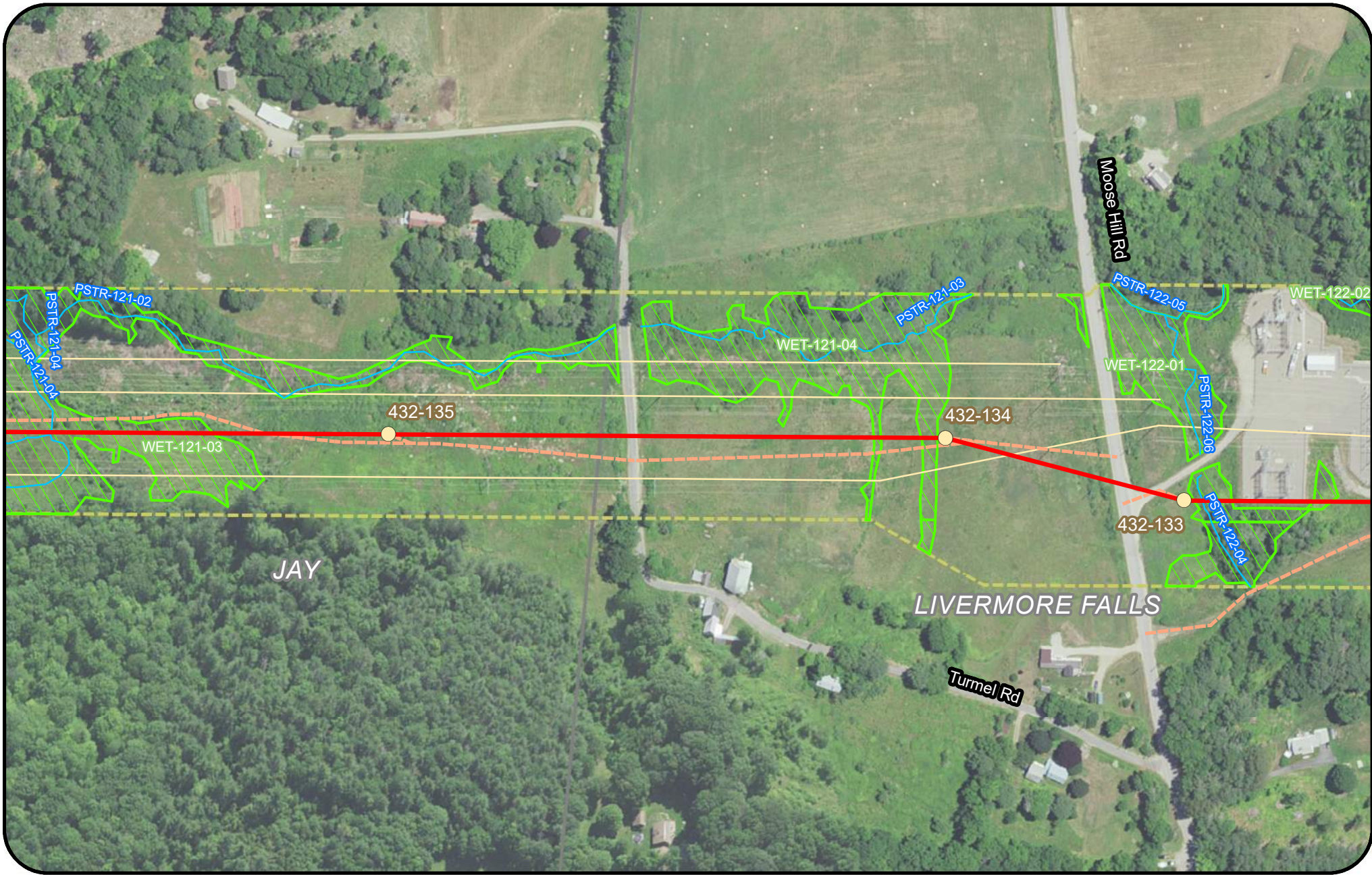


Legend

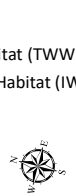
Clearing Limits	Proposed Structure	Rare Plant (Polygon)	Project Centerline
CMP Ownership / Easement Extent	Existing Structure	Rare Plant (Point)	Tidal Waterfowl Wading Bird Habitat (TWWH)
Town Boundary	Existing Substation	SVP/ PSVP	Inland Waterfowl & Wading Bird Habitat (IWWH)
Existing Transmission Line	Proposed Converter Station	USACE Vernal Pool	SVP and PSVP Buffer (250')
Proposed Access Road	Stream	T and E Species	Substation Limit of Disturbance
Off ROW Access Road (privately owned)	Wetland	Deer Wintering Area (DWA)	

New England Clean Energy Connect
 Natural Resource Maps
 Segment 3
 250
 Feet

CENTRAL MAINE POWER

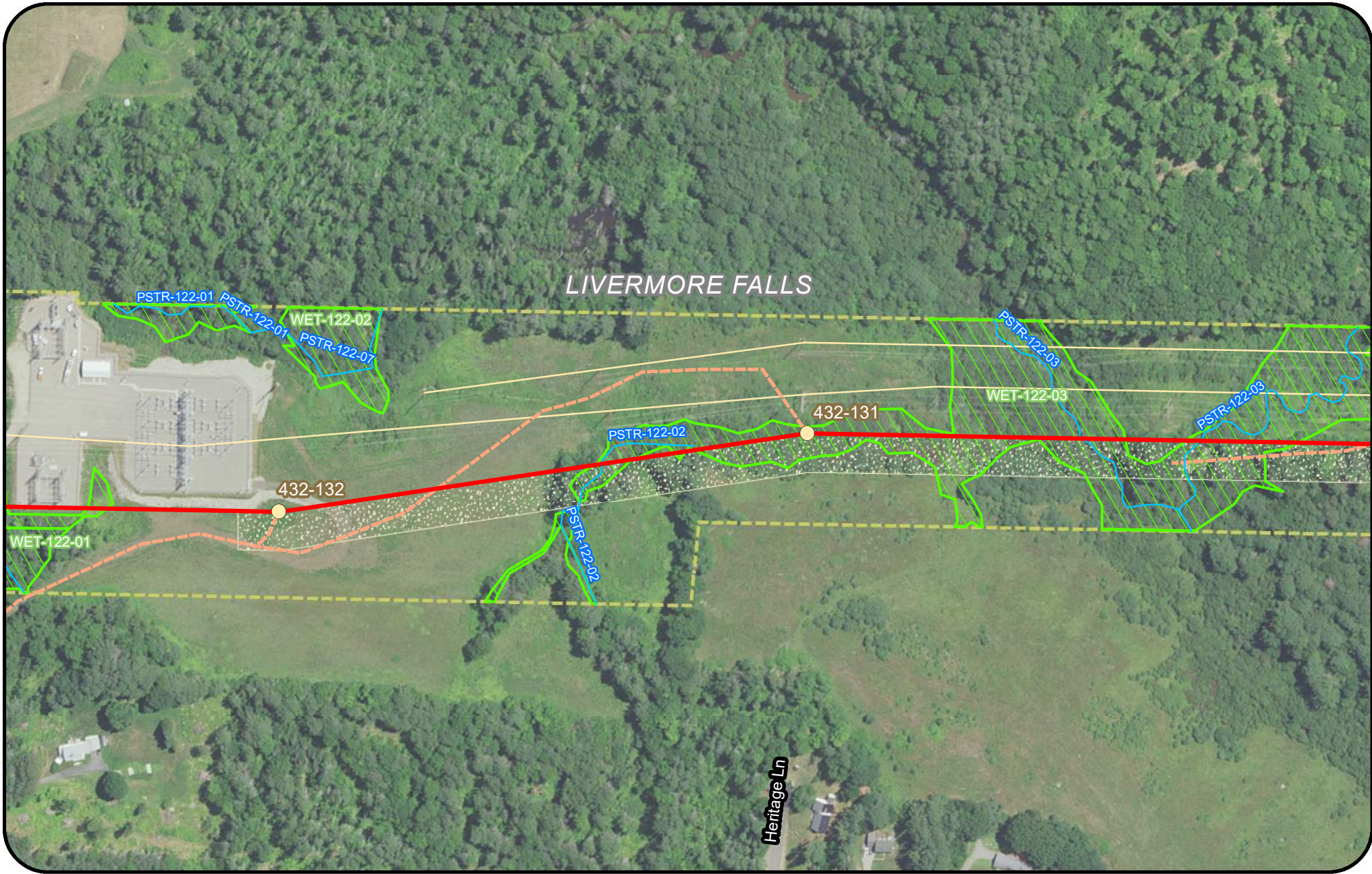


Legend			
	Clearing Limits		Proposed Structure
	CMP Ownership / Easement Extent		Existing Structure
	Town Boundary		Existing Substation
	Existing Transmission Line		Proposed Converter Station
	Proposed Access Road		Stream
	Off ROW Access Road (privately owned)		Wetland
	Rare Plant (Polygon)		Rare Plant (Point)
	SVP/ PSVP		USACE Vernal Pool
	T and E Species		Deer Wintering Area (DWA)
	Project Centerline		Tidal Waterfowl Wading Bird Habitat (TWWH)
	Inland Waterfowl & Wading Bird Habitat (IWWH)		SVP and PSVP Buffer (250')
	Substation Limit of Disturbance		



New England Clean Energy Connect
 Natural Resource Maps
 Segment 3
 250
 Feet





Legend

Clearing Limits	Proposed Structure	Rare Plant (Polygon)	Project Centerline
CMP Ownership / Easement Extent	Existing Structure	Rare Plant (Point)	Tidal Waterfowl Wading Bird Habitat (TWWH)
Town Boundary	Existing Substation	SVP/ PSVP	Inland Waterfowl & Wading Bird Habitat (IWWH)
Existing Transmission Line	Proposed Converter Station	USACE Vernal Pool	SVP and PSVP Buffer (250')
Proposed Access Road	Stream	T and E Species	Substation Limit of Disturbance
Off ROW Access Road (privately owned)	Wetland	Deer Wintering Area (DWA)	

New England Clean Energy Connect
 Natural Resource Maps
 Segment 3
 250
 Feet

Page 270 of 417 11/10/2020



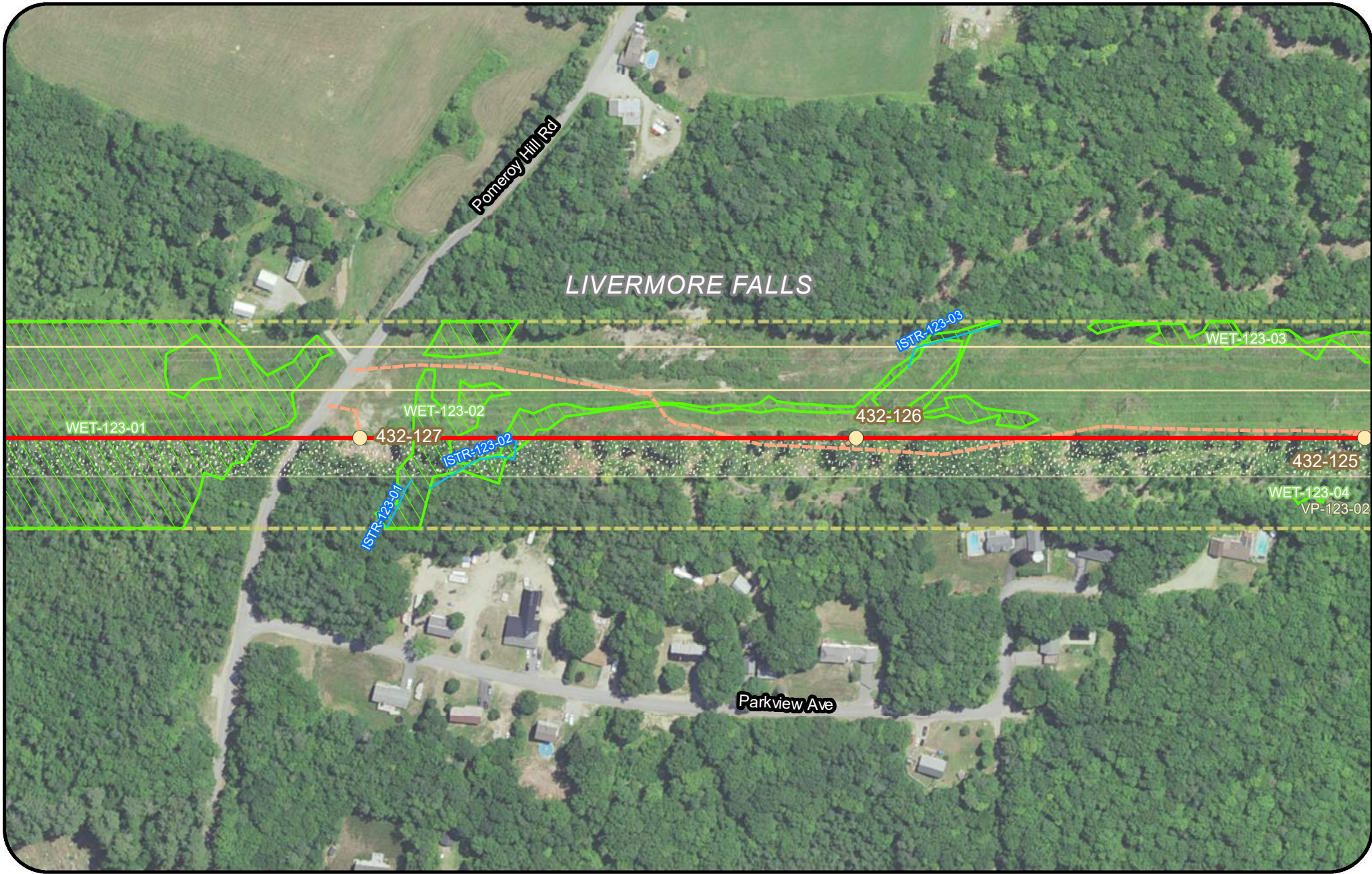
Legend

- | | | | |
|---------------------------------------|----------------------------|---------------------------|---|
| Clearing Limits | Proposed Structure | Rare Plant (Polygon) | Project Centerline |
| CMP Ownership / Easement Extent | Existing Structure | Rare Plant (Point) | Tidal Waterfowl Wading Bird Habitat (TWWH) |
| Town Boundary | Existing Substation | SVP/ PSVP | Inland Waterfowl & Wading Bird Habitat (IWWH) |
| Existing Transmission Line | Proposed Converter Station | USACE Vernal Pool | SVP and PSVP Buffer (250') |
| Proposed Access Road | Stream | T and E Species | Substation Limit of Disturbance |
| Off ROW Access Road (privately owned) | Wetland | Deer Wintering Area (DWA) | |



**New England
Clean Energy
Connect**
Natural Resource Maps
Segment 3
250
Feet



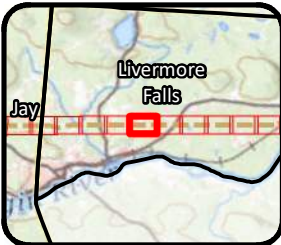
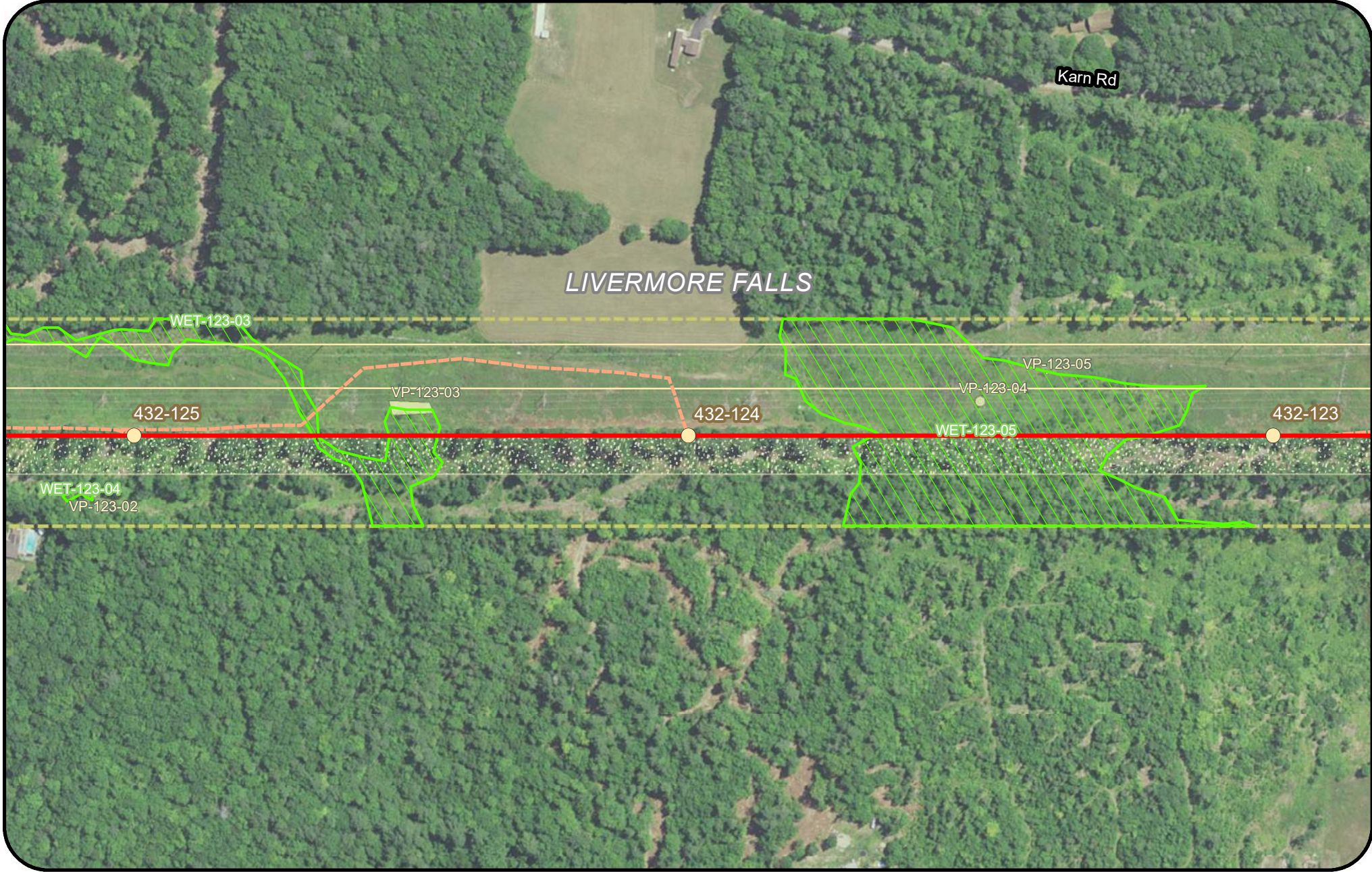


Legend

Clearing Limits	Proposed Structure	Rare Plant (Polygon)	Project Centerline
CMP Ownership / Easement Extent	Existing Structure	Rare Plant (Point)	Tidal Waterfowl Wading Bird Habitat (TWWH)
Town Boundary	Existing Substation	SVP/ PSVP	Inland Waterfowl & Wading Bird Habitat (IWWH)
Existing Transmission Line	Proposed Converter Station	USACE Vernal Pool	SVP and PSVP Buffer (250')
Proposed Access Road	Stream	T and E Species	Substation Limit of Disturbance
Off ROW Access Road (privately owned)	Wetland	Deer Wintering Area (DWA)	

New England Clean Energy Connect
 Natural Resource Maps
 Segment 3
 250
 Feet

Page 272 of 417 11/10/2020

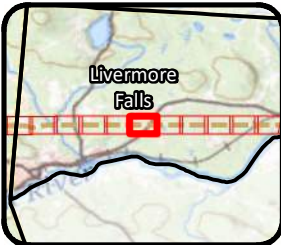
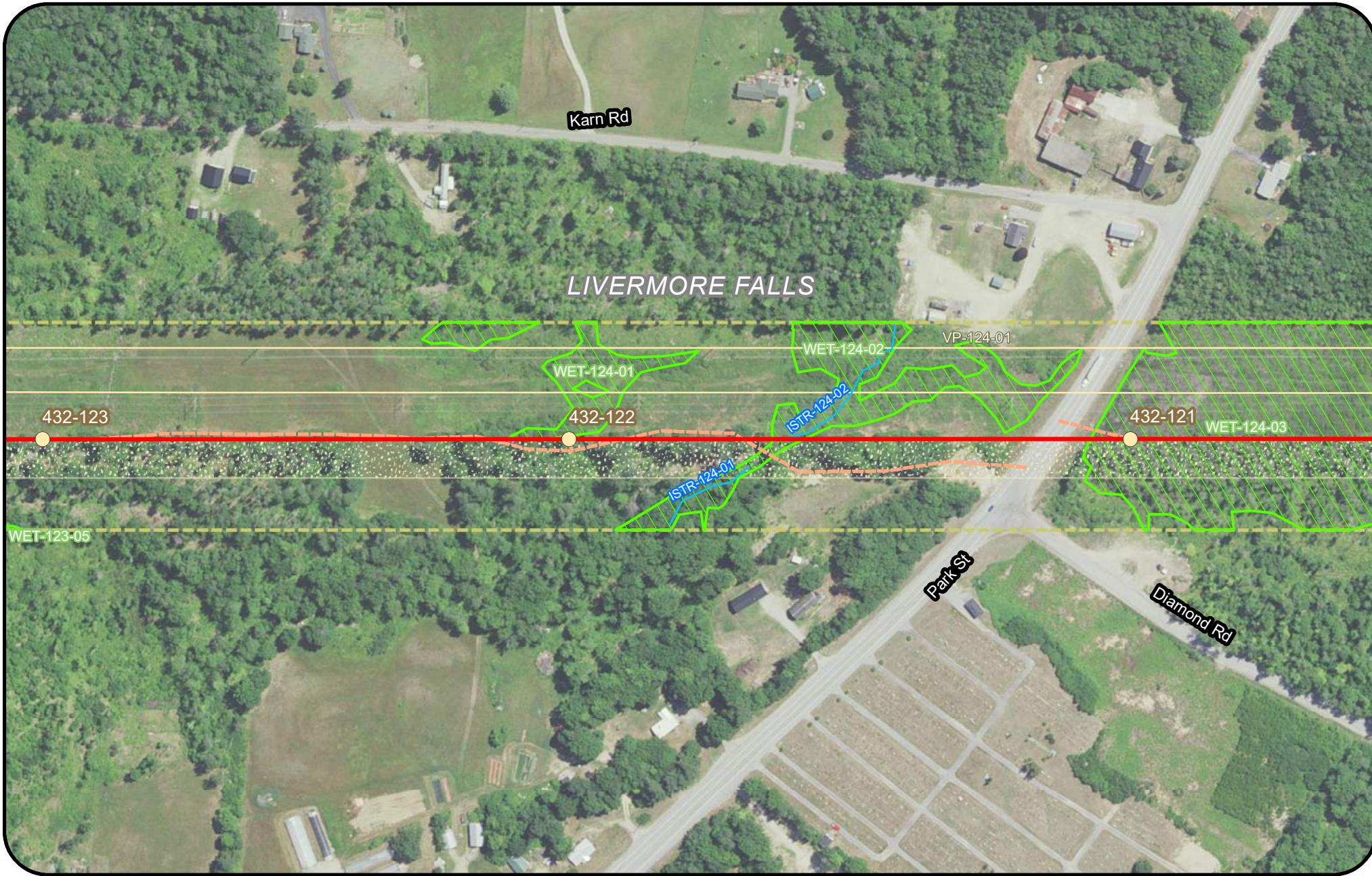


Legend

Clearing Limits	Proposed Structure	Rare Plant (Polygon)	Project Centerline
CMP Ownership / Easement Extent	Existing Structure	Rare Plant (Point)	Tidal Waterfowl Wading Bird Habitat (TWWH)
Town Boundary	Existing Substation	SVP/ PSVP	Inland Waterfowl & Wading Bird Habitat (IWWH)
Existing Transmission Line	Proposed Converter Station	USACE Vernal Pool	SVP and PSVP Buffer (250')
Proposed Access Road	Stream	T and E Species	Substation Limit of Disturbance
Off ROW Access Road (privately owned)	Wetland	Deer Wintering Area (DWA)	

**New England
Clean Energy
Connect**
 Natural Resource Maps
 Segment 3
 250

**CENTRAL MAINE
POWER**

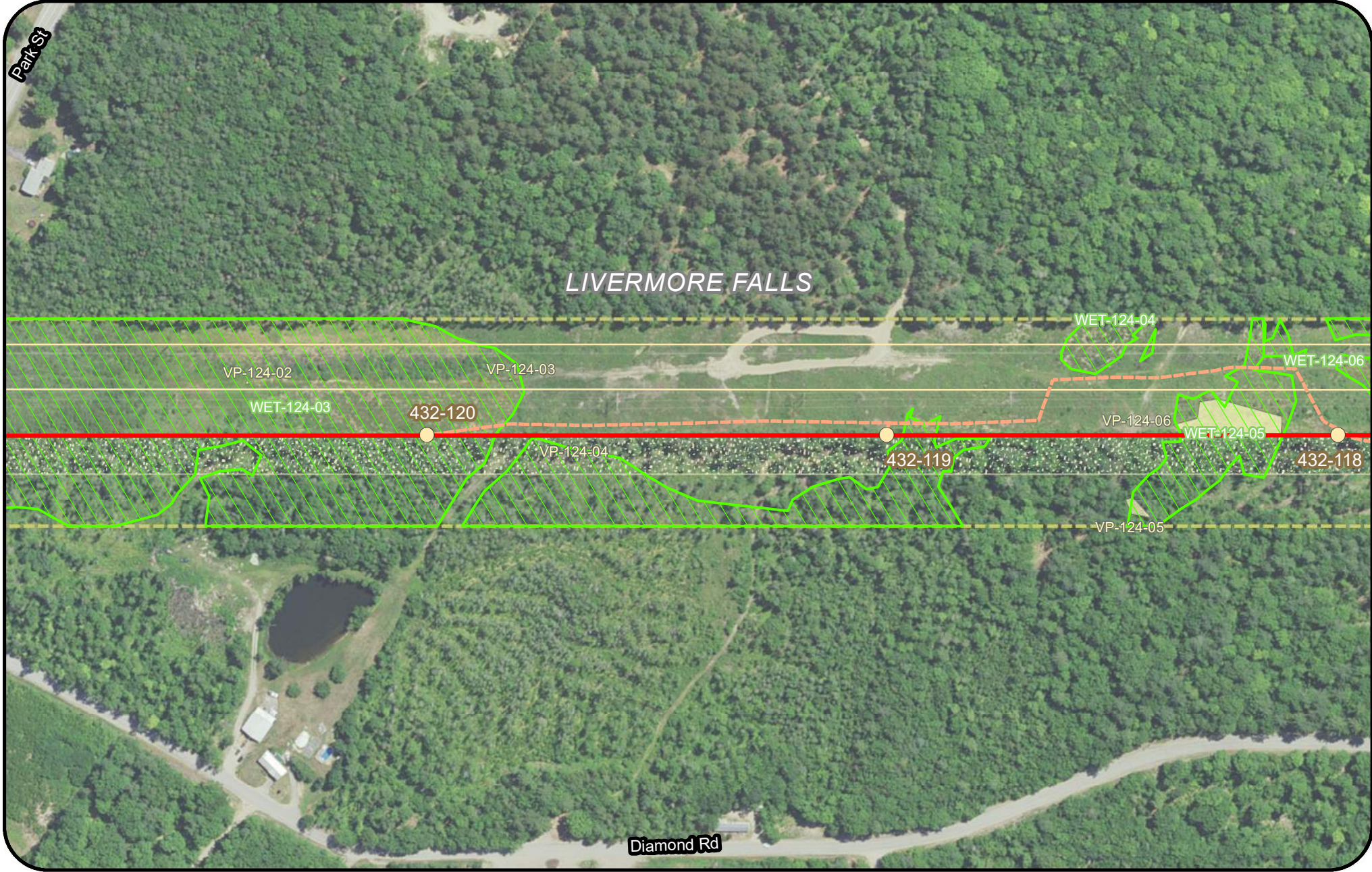


Legend

Clearing Limits	Proposed Structure	Rare Plant (Polygon)	Project Centerline
CMP Ownership / Easement Extent	Existing Structure	Rare Plant (Point)	Tidal Waterfowl Wading Bird Habitat (TWWH)
Town Boundary	Existing Substation	SVP/ PSVP	Inland Waterfowl & Wading Bird Habitat (IWWH)
Existing Transmission Line	Proposed Converter Station	USACE Vernal Pool	SVP and PSVP Buffer (250')
Proposed Access Road	Stream	T and E Species	Substation Limit of Disturbance
Off ROW Access Road (privately owned)	Wetland	Deer Wintering Area (DWA)	

**New England
Clean Energy
Connect**
Natural Resource Maps
Segment 3
250
Feet

Page 274 of 417 11/10/2020



Legend

Clearing Limits	Proposed Structure	Rare Plant (Polygon)	Project Centerline
CMP Ownership / Easement Extent	Existing Structure	Rare Plant (Point)	Tidal Waterfowl Wading Bird Habitat (TWWH)
Town Boundary	Existing Substation	SVP/ PSVP	Inland Waterfowl & Wading Bird Habitat (IWWH)
Existing Transmission Line	Proposed Converter Station	USACE Vernal Pool	SVP and PSVP Buffer (250')
Proposed Access Road	Stream	T and E Species	Substation Limit of Disturbance
Off ROW Access Road (privately owned)	Wetland	Deer Wintering Area (DWA)	

New England Clean Energy Connect
 Natural Resource Maps
 Segment 3
 250
 Feet

CENTRAL MAINE POWER

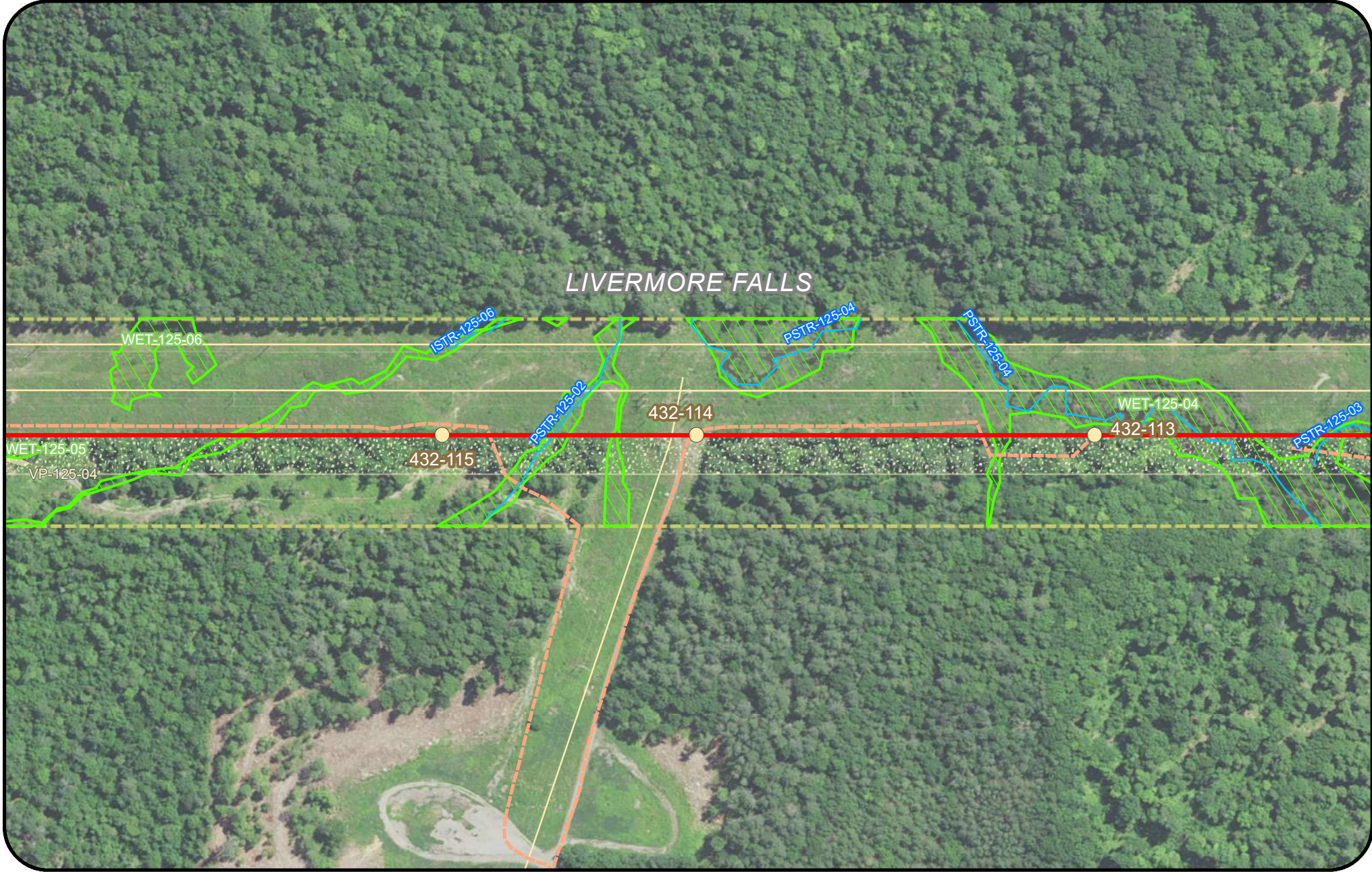
Page 275 of 417 11/10/2020



Legend

- | | | | |
|---------------------------------------|----------------------------|---------------------------|---|
| Clearing Limits | Proposed Structure | Rare Plant (Polygon) | Project Centerline |
| CMP Ownership / Easement Extent | Existing Structure | Rare Plant (Point) | Tidal Waterfowl Wading Bird Habitat (TWWH) |
| Town Boundary | Existing Substation | SVP/ PSVP | Inland Waterfowl & Wading Bird Habitat (IWWH) |
| Existing Transmission Line | Proposed Converter Station | USACE Vernal Pool | SVP and PSVP Buffer (250') |
| Proposed Access Road | Stream | T and E Species | Substation Limit of Disturbance |
| Off ROW Access Road (privately owned) | Wetland | Deer Wintering Area (DWA) | |

**New England
Clean Energy
Connect**
Natural Resource Maps
Segment 3
250
Feet



Legend

Clearing Limits	Proposed Structure	Rare Plant (Polygon)	Project Centerline
CMP Ownership / Easement Extent	Existing Structure	Rare Plant (Point)	Tidal Waterfowl Wading Bird Habitat (TWWH)
Town Boundary	Existing Substation	SVP / PSVP	Inland Waterfowl & Wading Bird Habitat (IWWH)
Existing Transmission Line	Proposed Converter Station	USACE Vernal Pool	SVP and PSVP Buffer (250')
Proposed Access Road	Stream	T and E Species	Substation Limit of Disturbance
Off ROW Access Road (privately owned)	Wetland	Deer Wintering Area (DWA)	

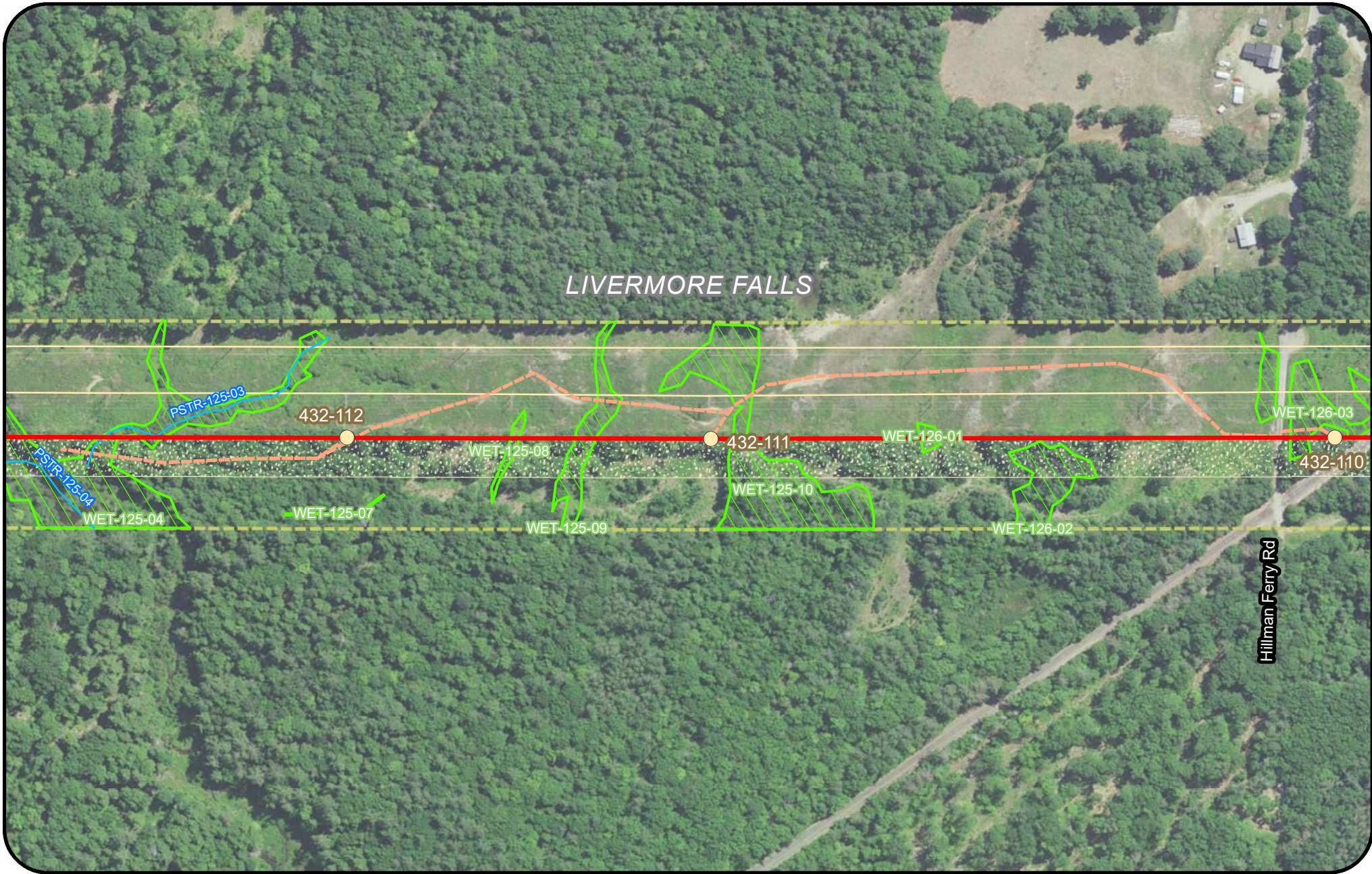


**New England
Clean Energy
Connect**

Natural Resource Maps
Segment 3
250

250 Feet

**CENTRAL MAINE
POWER**



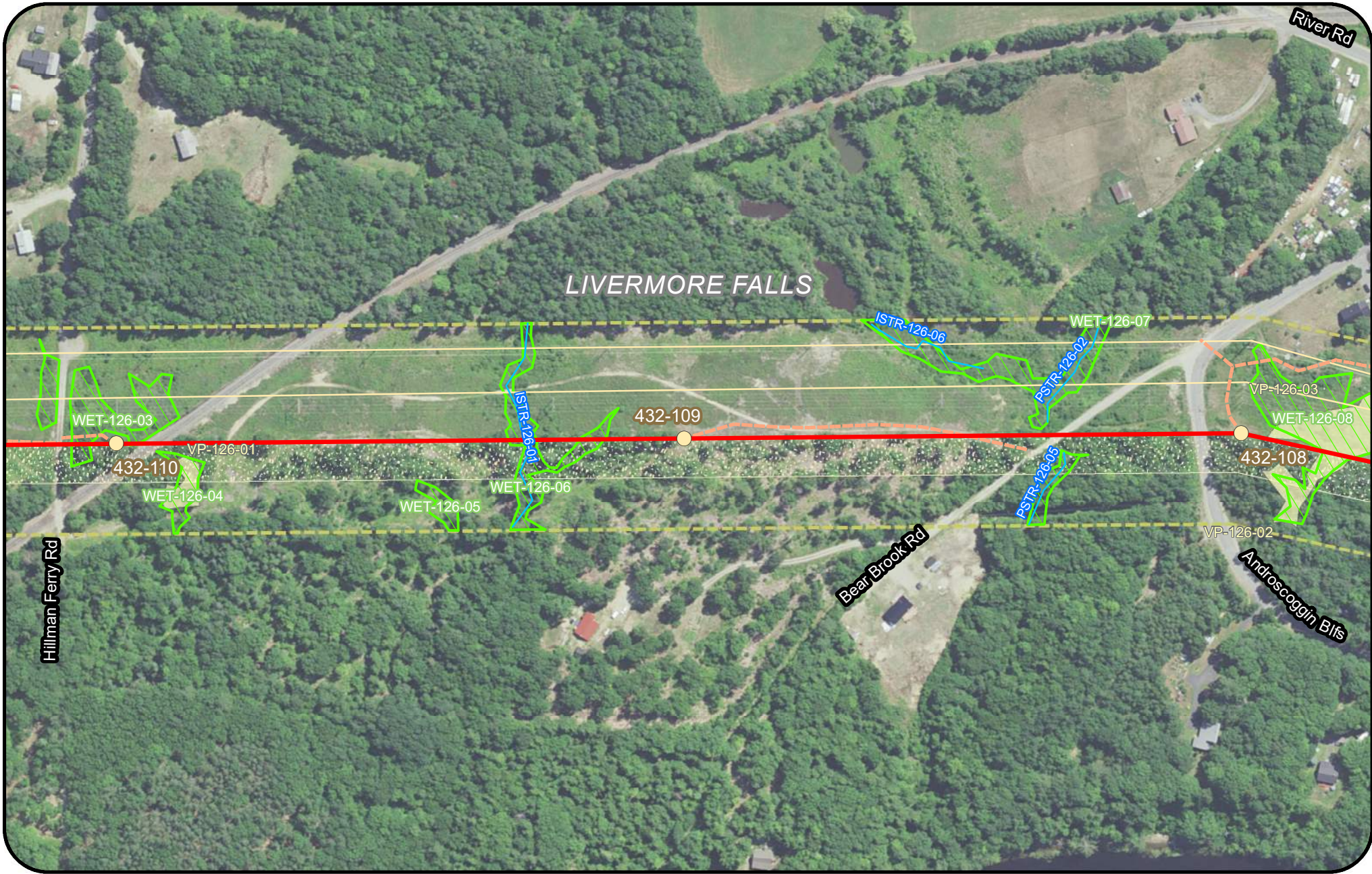
Legend

Clearing Limits	Proposed Structure	Rare Plant (Polygon)	Project Centerline
CMP Ownership / Easement Extent	Existing Structure	Rare Plant (Point)	Tidal Waterfowl Wading Bird Habitat (TWWH)
Town Boundary	Existing Substation	SVP/ PSVP	Inland Waterfowl & Wading Bird Habitat (IWWH)
Existing Transmission Line	Proposed Converter Station	USACE Vernal Pool	SVP and PSVP Buffer (250')
Proposed Access Road	Stream	T and E Species	Substation Limit of Disturbance
Off ROW Access Road (privately owned)	Wetland	Deer Wintering Area (DWA)	

**New England
Clean Energy
Connect**

Natural Resource Maps
Segment 3
250

Page 278 of 417 11/10/2020

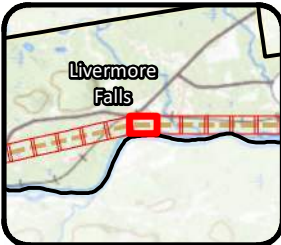
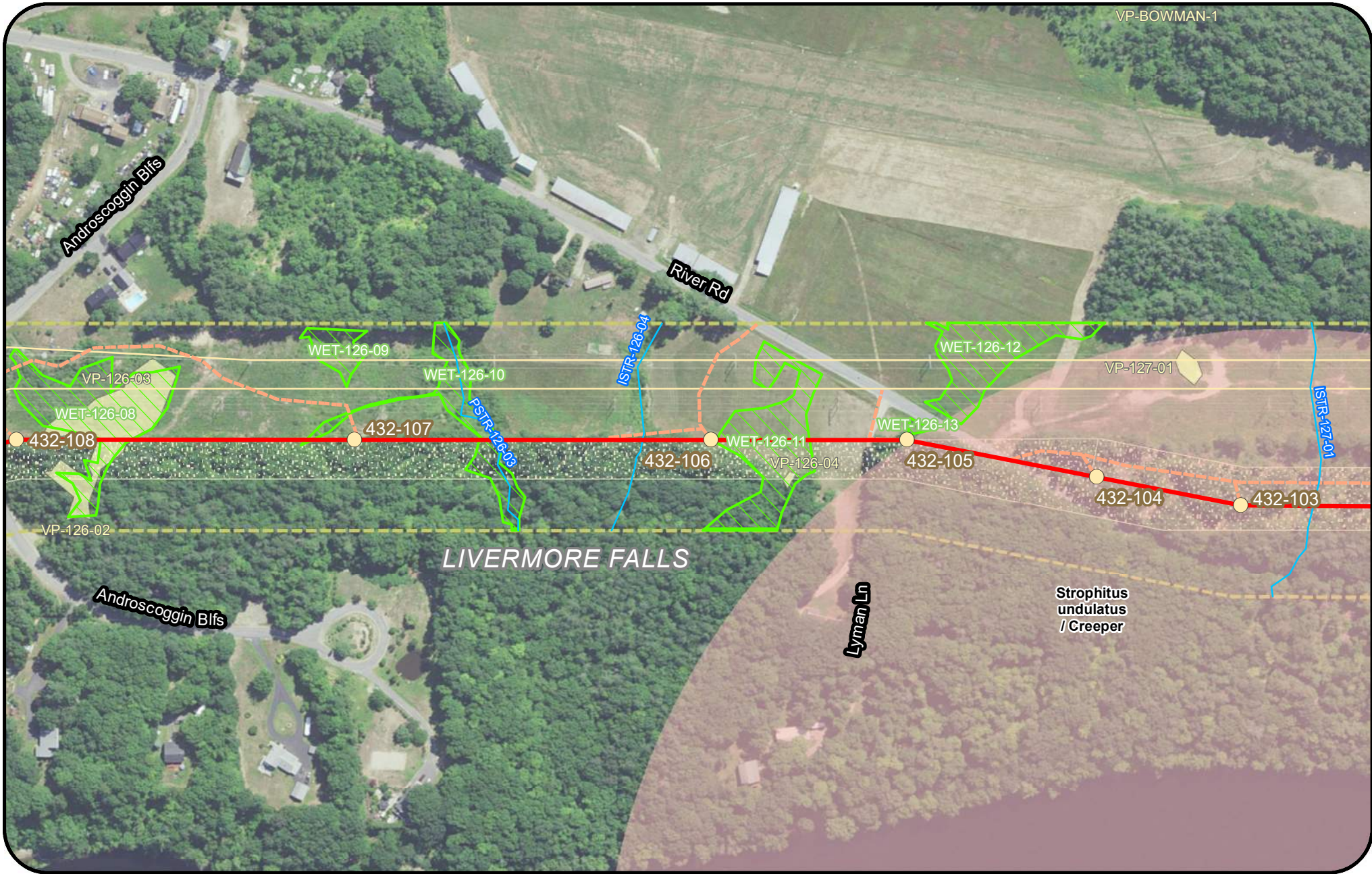


Legend

Clearing Limits	Proposed Structure	Rare Plant (Polygon)	Project Centerline
CMP Ownership / Easement Extent	Existing Structure	Rare Plant (Point)	Tidal Waterfowl Wading Bird Habitat (TWWH)
Town Boundary	Existing Substation	SVP/ PSVP	Inland Waterfowl & Wading Bird Habitat (IWWH)
Existing Transmission Line	Proposed Converter Station	USACE Vernal Pool	SVP and PSVP Buffer (250')
Proposed Access Road	Stream	T and E Species	Substation Limit of Disturbance
Off ROW Access Road (privately owned)	Wetland	Deer Wintering Area (DWA)	

New England Clean Energy Connect
 Natural Resource Maps
 Segment 3
 250
 Feet

CENTRAL MAINE POWER

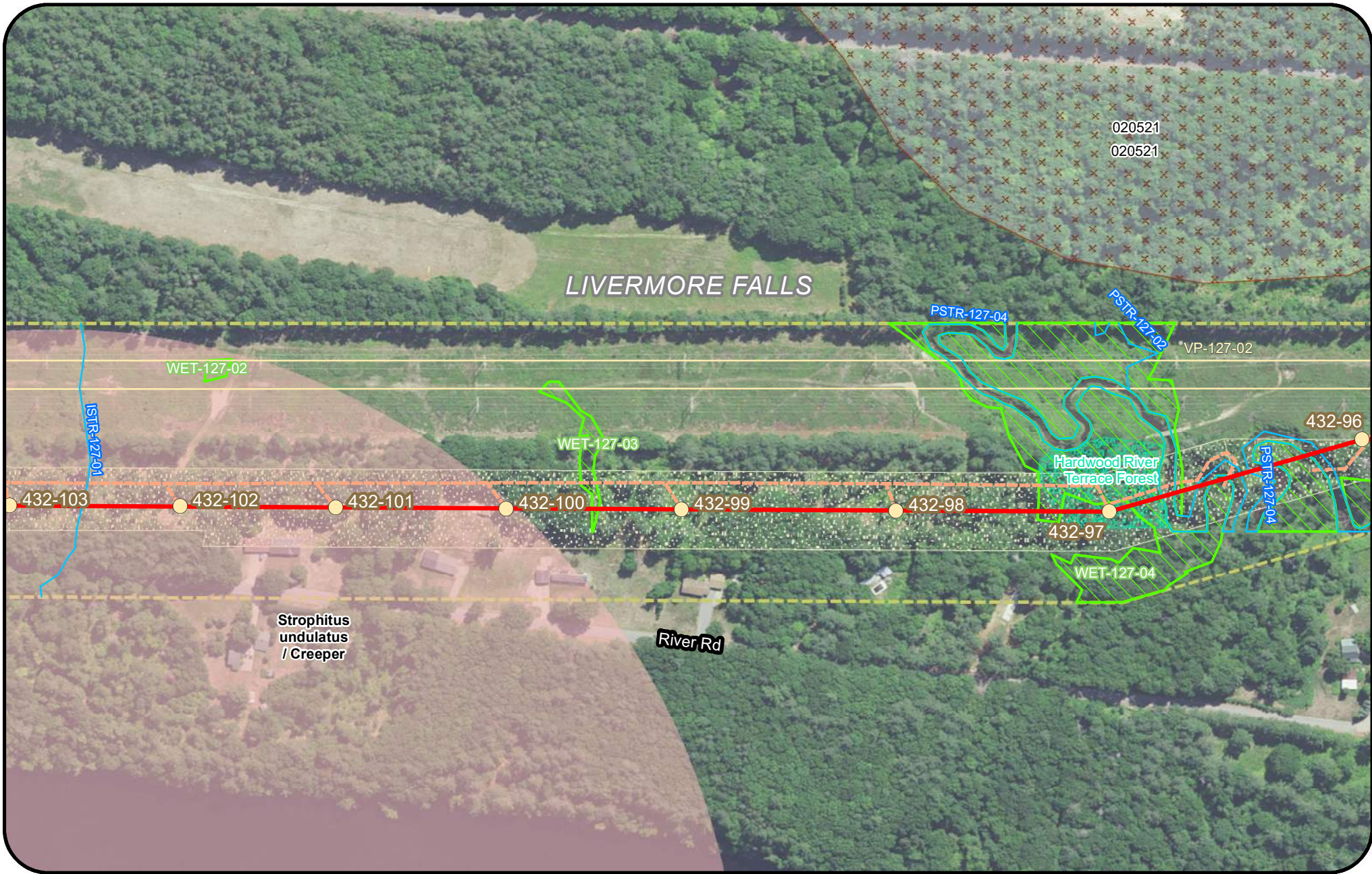


Legend

Clearing Limits	Proposed Structure	Rare Plant (Polygon)	Project Centerline
CMP Ownership / Easement Extent	Existing Structure	Rare Plant (Point)	Tidal Waterfowl Wading Bird Habitat (TWWH)
Town Boundary	Existing Substation	SVP/ PSVP	Inland Waterfowl & Wading Bird Habitat (IWWH)
Existing Transmission Line	Proposed Converter Station	USACE Vernal Pool	SVP and PSVP Buffer (250')
Proposed Access Road	Stream	T and E Species	Substation Limit of Disturbance
Off ROW Access Road (privately owned)	Wetland	Deer Wintering Area (DWA)	

New England Clean Energy Connect
 Natural Resource Maps
 Segment 3
 250
 Feet

CENTRAL MAINE POWER

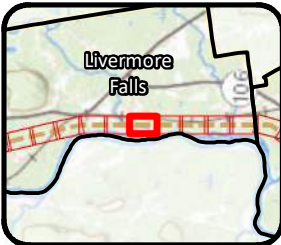
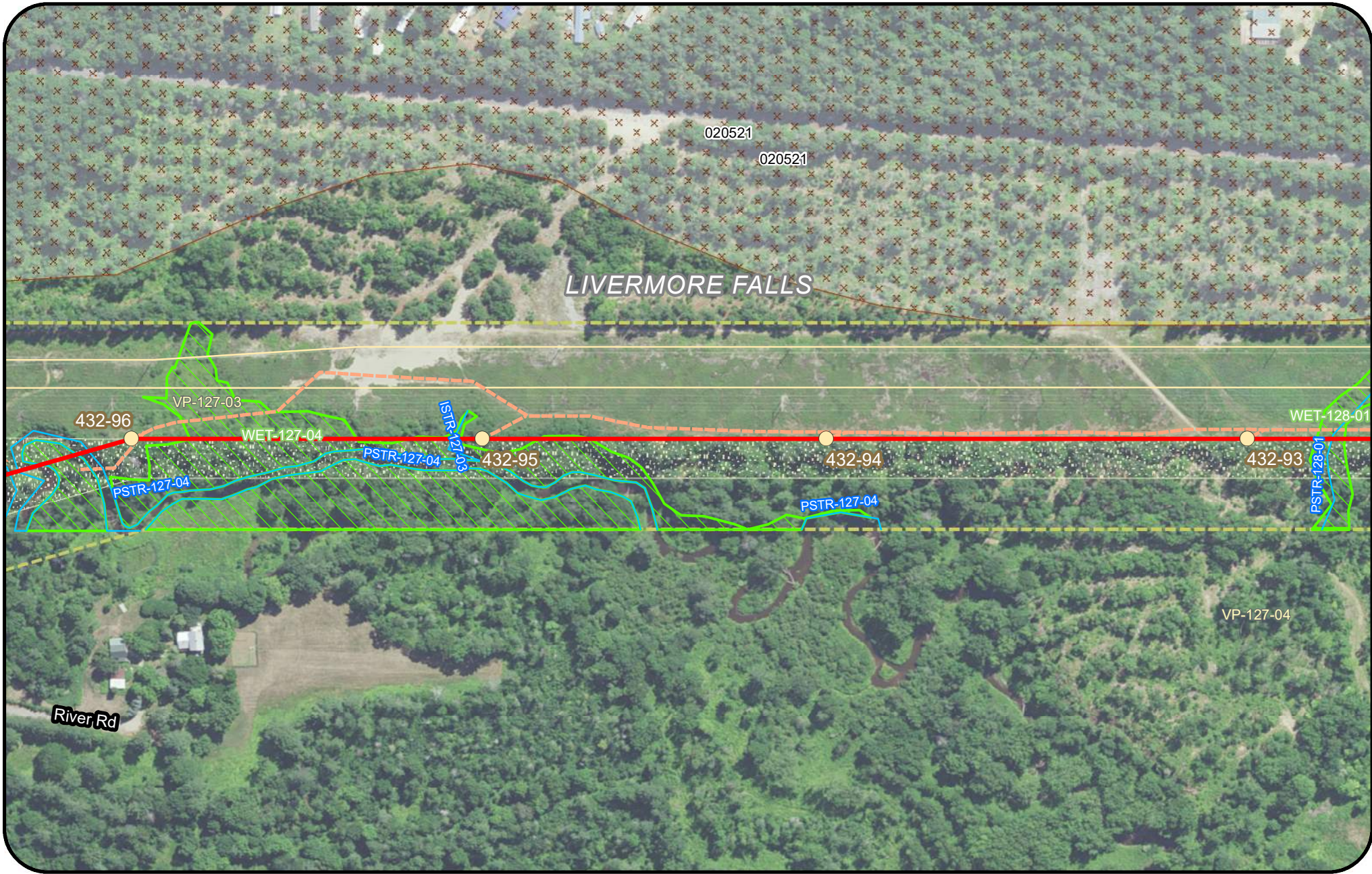


Legend

Clearing Limits	Proposed Structure	Rare Plant (Polygon)	Project Centerline
CMP Ownership / Easement Extent	Existing Structure	Rare Plant (Point)	Tidal Waterfowl Wading Bird Habitat (TWWH)
Town Boundary	Existing Substation	SVP/ PSVP	Inland Waterfowl & Wading Bird Habitat (IWWH)
Existing Transmission Line	Proposed Converter Station	USACE Vernal Pool	SVP and PSVP Buffer (250')
Proposed Access Road	Stream	T and E Species	Substation Limit of Disturbance
Off ROW Access Road (privately owned)	Wetland	Deer Wintering Area (DWA)	

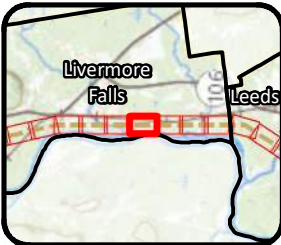
New England Clean Energy Connect
 Natural Resource Maps
 Segment 3
 250
 Feet

Page 281 of 417 11/10/2020



Legend			

New England Clean Energy Connect
 Natural Resource Maps
 Segment 3
 250
 Feet

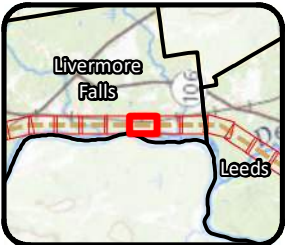


Legend

Clearing Limits	Proposed Structure	Rare Plant (Polygon)	Project Centerline
CMP Ownership / Easement Extent	Existing Structure	Rare Plant (Point)	Tidal Waterfowl Wading Bird Habitat (TWWH)
Town Boundary	Existing Substation	SVP/ PSVP	Inland Waterfowl & Wading Bird Habitat (IWWH)
Existing Transmission Line	Proposed Converter Station	USACE Vernal Pool	SVP and PSVP Buffer (250')
Proposed Access Road	Stream	T and E Species	Substation Limit of Disturbance
Off ROW Access Road (privately owned)	Wetland	Deer Wintering Area (DWA)	

New England Clean Energy Connect
 Natural Resource Maps
 Segment 3
 250
 Feet

Page 283 of 417 11/10/2020



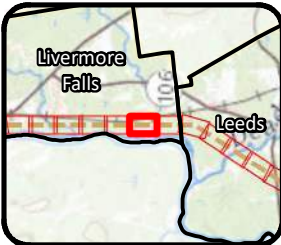
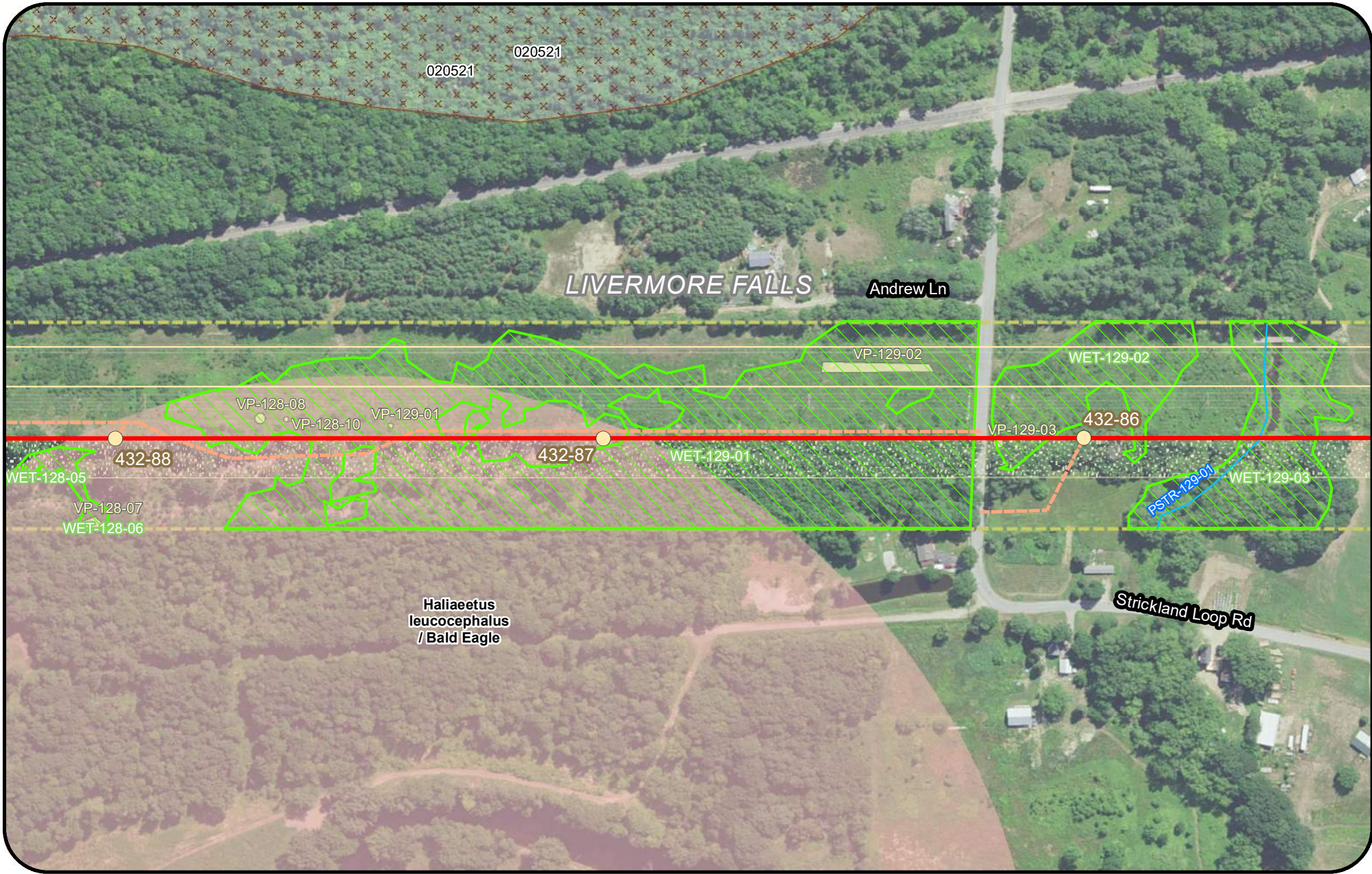
Legend

- Clearing Limits
- CMP Ownership / Easement Extent
- Town Boundary
- Existing Transmission Line
- Proposed Access Road
- Off ROW Access Road (privately owned)
- Proposed Structure
- Existing Structure
- Existing Substation
- Proposed Converter Station
- Stream
- Wetland
- Rare Plant (Polygon)
- Rare Plant (Point)
- SVP/ PSVP
- USACE Vernal Pool
- T and E Species
- Deer Wintering Area (DWA)
- Project Centerline
- Tidal Waterfowl Wading Bird Habitat (TWWH)
- Inland Waterfowl & Wading Bird Habitat (IWWH)
- SVP and PSVP Buffer (250')
- Substation Limit of Disturbance



**New England
Clean Energy
Connect**
Natural Resource Maps
Segment 3
250
Feet



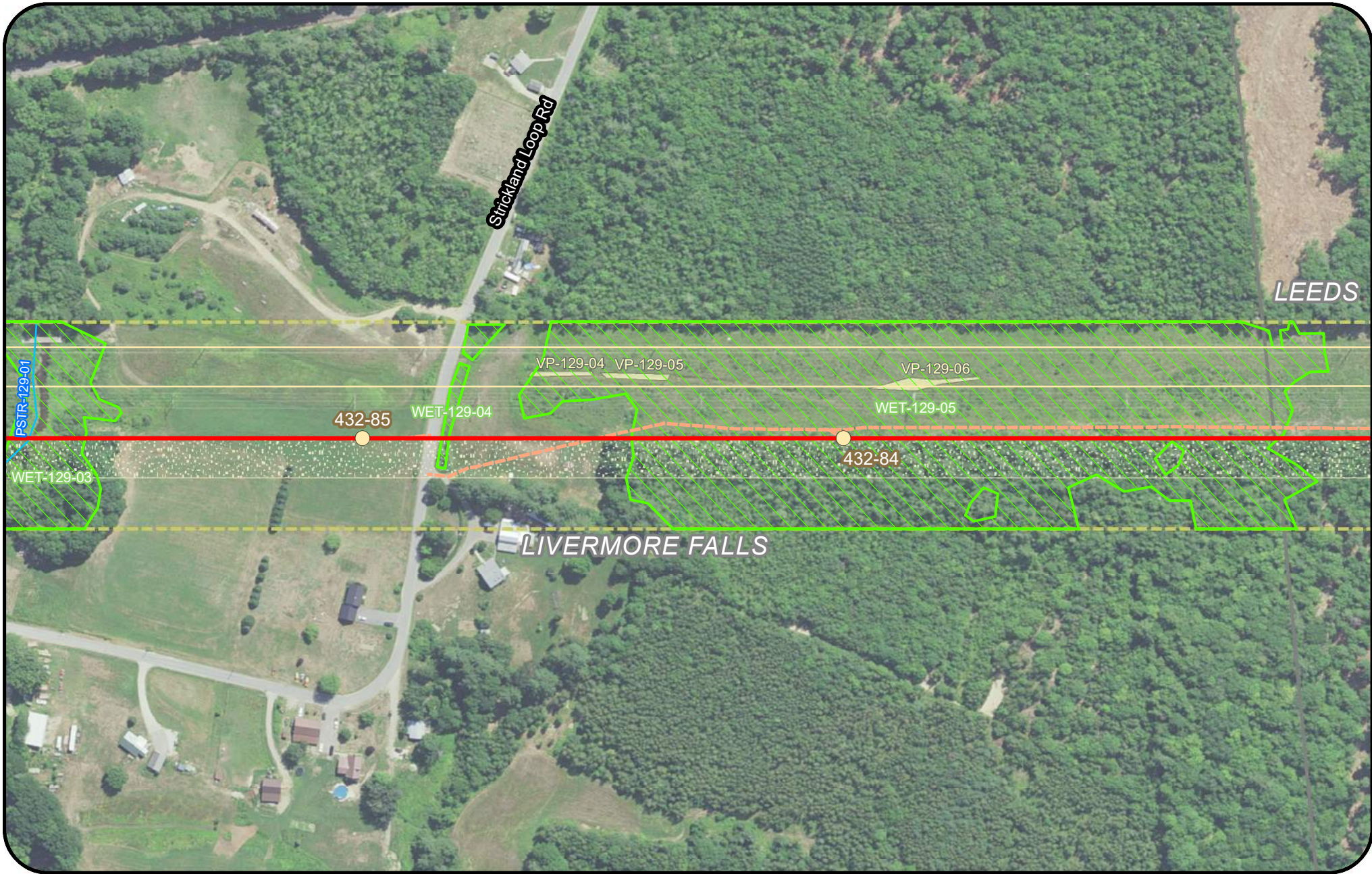


Legend

Clearing Limits	Proposed Structure	Rare Plant (Polygon)	Project Centerline
CMP Ownership / Easement Extent	Existing Structure	Rare Plant (Point)	Tidal Waterfowl Wading Bird Habitat (TWWH)
Town Boundary	Existing Substation	SVP/ PSVP	Inland Waterfowl & Wading Bird Habitat (IWWH)
Existing Transmission Line	Proposed Converter Station	USACE Vernal Pool	SVP and PSVP Buffer (250')
Proposed Access Road	Stream	T and E Species	Substation Limit of Disturbance
Off ROW Access Road (privately owned)	Wetland	Deer Wintering Area (DWA)	

New England Clean Energy Connect
 Natural Resource Maps
 Segment 3
 250
 Feet

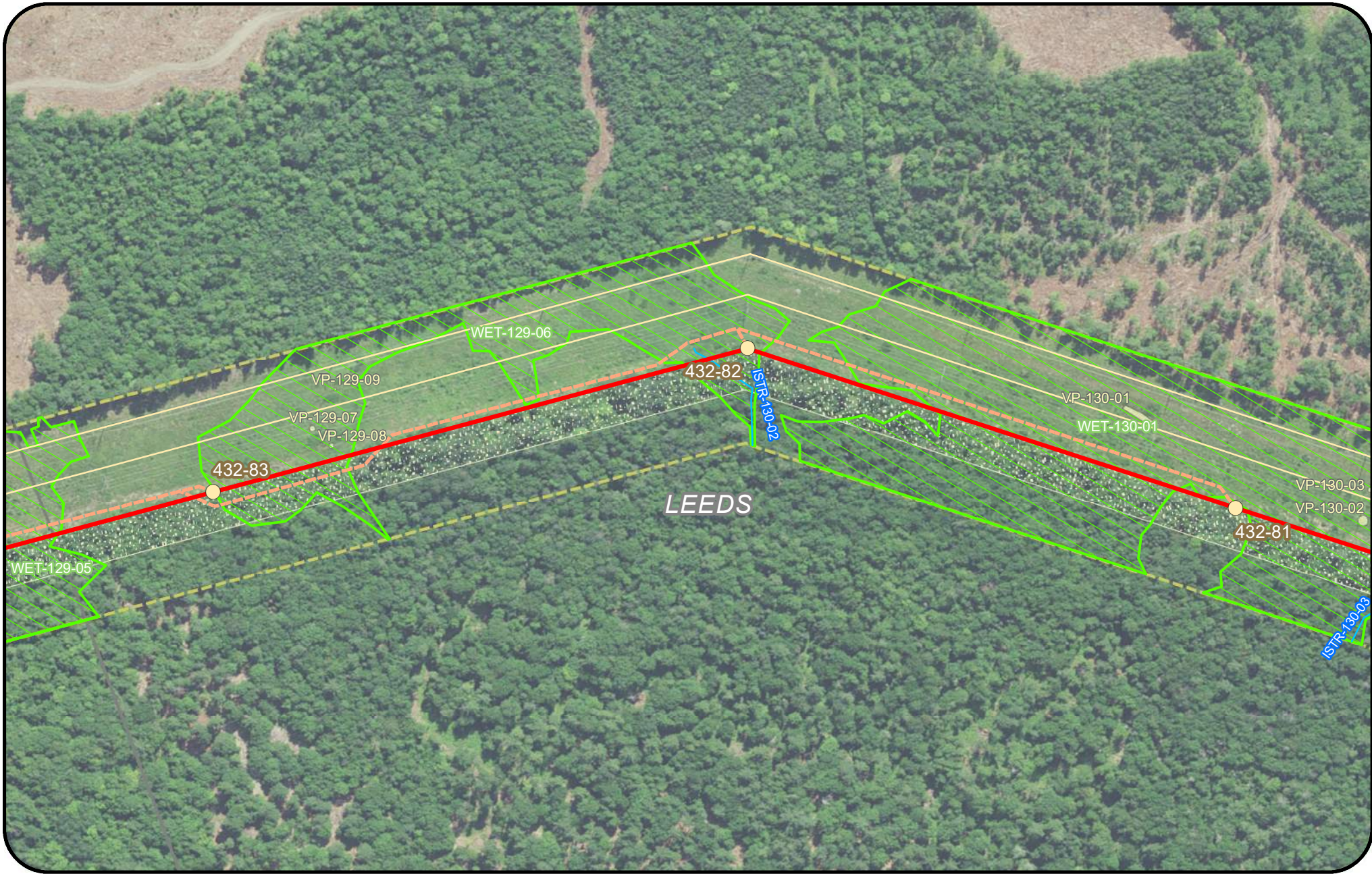
CENTRAL MAINE POWER



Legend			
	Clearing Limits		Proposed Structure
	CMP Ownership / Easement Extent		Existing Structure
	Town Boundary		Existing Substation
	Existing Transmission Line		Proposed Converter Station
	Proposed Access Road		Stream
	Off ROW Access Road (privately owned)		Wetland
	Rare Plant (Polygon)		Rare Plant (Point)
	SVP / PSVP		USACE Vernal Pool
	T and E Species		Deer Wintering Area (DWA)
	Project Centerline		Tidal Waterfowl Wading Bird Habitat (TWWH)
	Inland Waterfowl & Wading Bird Habitat (IWWH)		SVP and PSVP Buffer (250')
	Substation Limit of Disturbance		

New England Clean Energy Connect
 Natural Resource Maps
 Segment 3
 250
 Feet

Page 286 of 417 11/10/2020

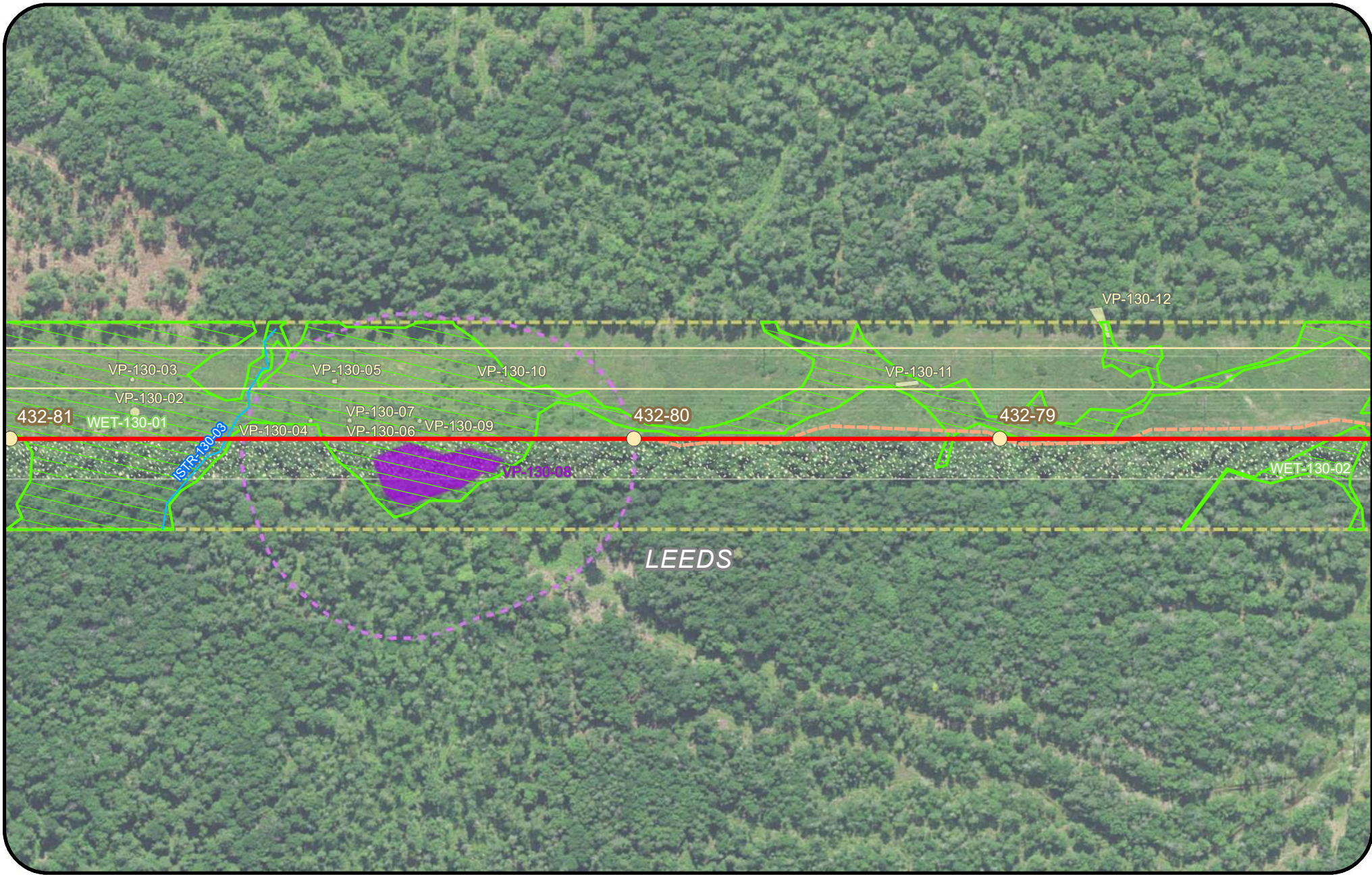


Legend

Clearing Limits	Proposed Structure	Rare Plant (Polygon)	Project Centerline
CMP Ownership / Easement Extent	Existing Structure	Rare Plant (Point)	Tidal Waterfowl Wading Bird Habitat (TWWH)
Town Boundary	Existing Substation	SVP/ PSVP	Inland Waterfowl & Wading Bird Habitat (IWWH)
Existing Transmission Line	Proposed Converter Station	USACE Vernal Pool	SVP and PSVP Buffer (250')
Proposed Access Road	Stream	T and E Species	Substation Limit of Disturbance
Off ROW Access Road (privately owned)	Wetland	Deer Wintering Area (DWA)	

New England Clean Energy Connect
 Natural Resource Maps
 Segment 3
 250
 Feet

Page 287 of 417 11/10/2020

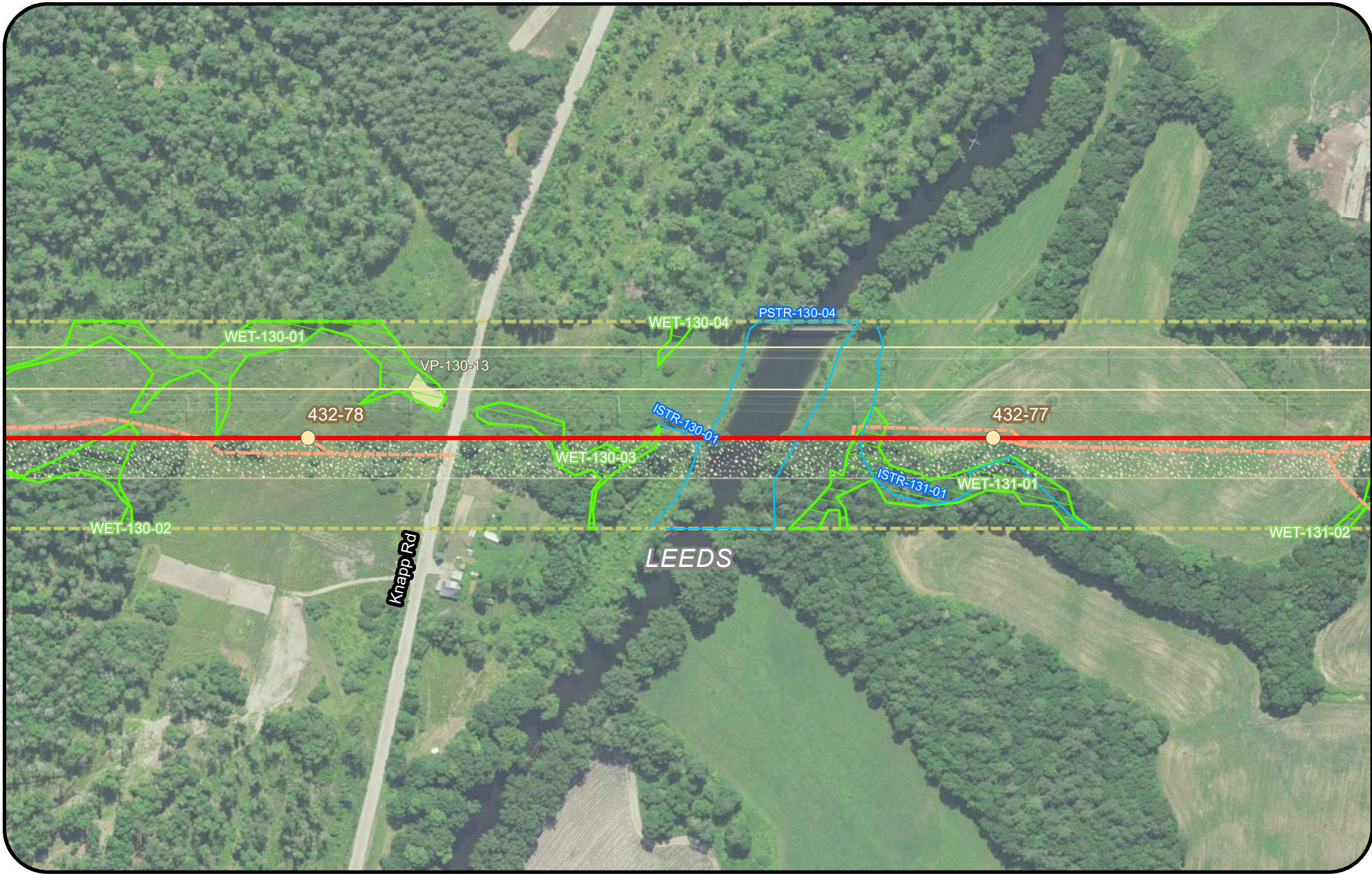


Legend

Clearing Limits	Proposed Structure	Rare Plant (Polygon)	Project Centerline
CMP Ownership / Easement Extent	Existing Structure	Rare Plant (Point)	Tidal Waterfowl Wading Bird Habitat (TWWH)
Town Boundary	Existing Substation	SVP/ PSVP	Inland Waterfowl & Wading Bird Habitat (IWWH)
Existing Transmission Line	Proposed Converter Station	USACE Vernal Pool	SVP and PSVP Buffer (250')
Proposed Access Road	Stream	T and E Species	Substation Limit of Disturbance
Off ROW Access Road (privately owned)	Wetland	Deer Wintering Area (DWA)	

New England Clean Energy Connect
 Natural Resource Maps
 Segment 3
 250

Page 288 of 417 11/10/2020

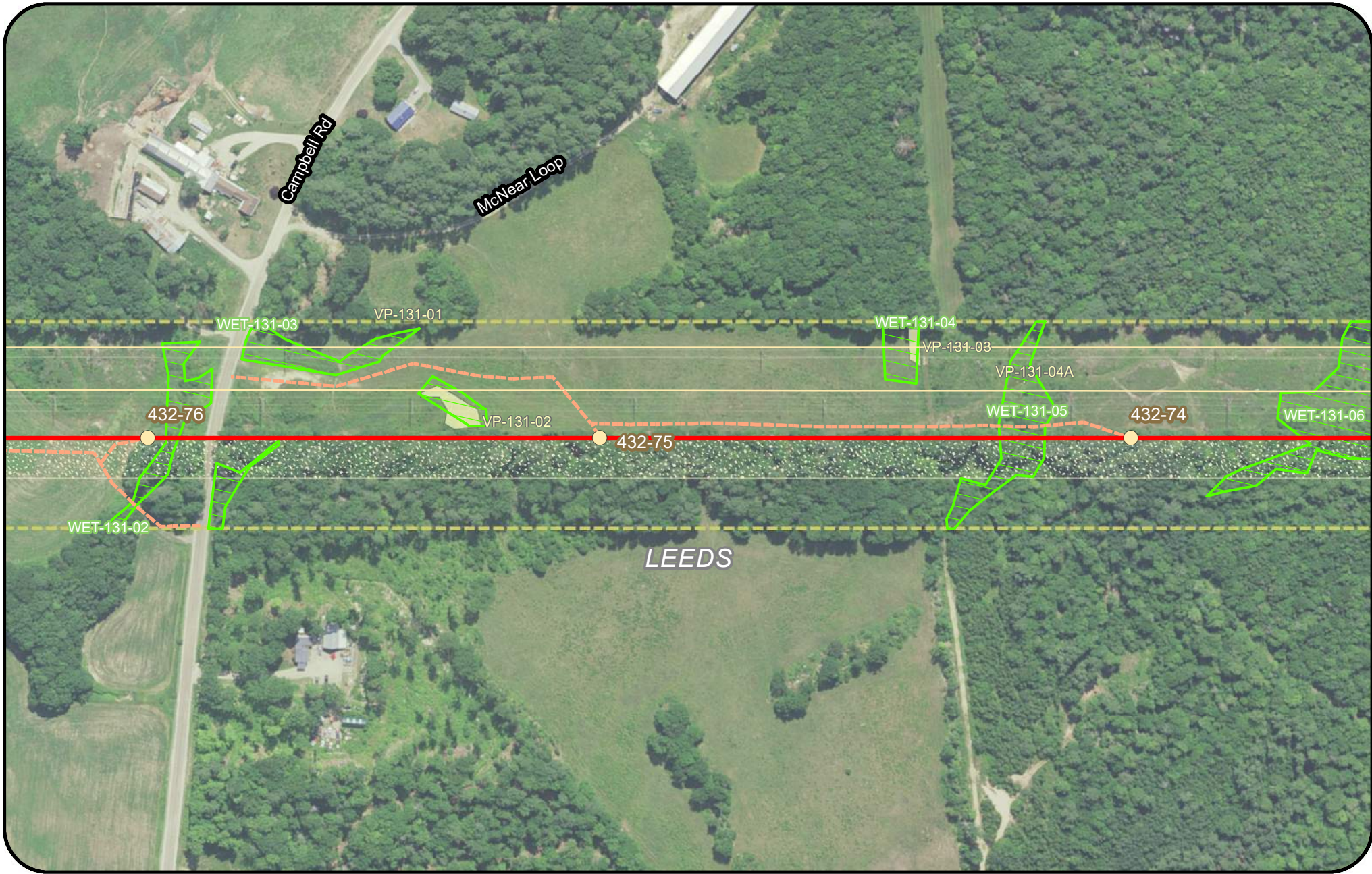


Legend

Clearing Limits	Proposed Structure	Rare Plant (Polygon)	Project Centerline
CMP Ownership / Easement Extent	Existing Structure	Rare Plant (Point)	Tidal Waterfowl Wading Bird Habitat (TWWH)
Town Boundary	Existing Substation	SVP/ PSVP	Inland Waterfowl & Wading Bird Habitat (IWWH)
Existing Transmission Line	Proposed Converter Station	USACE Vernal Pool	SVP and PSVP Buffer (250')
Proposed Access Road	Stream	T and E Species	Substation Limit of Disturbance
Off ROW Access Road (privately owned)	Wetland	Deer Wintering Area (DWA)	

New England Clean Energy Connect
 Natural Resource Maps
 Segment 3
 250
 Feet

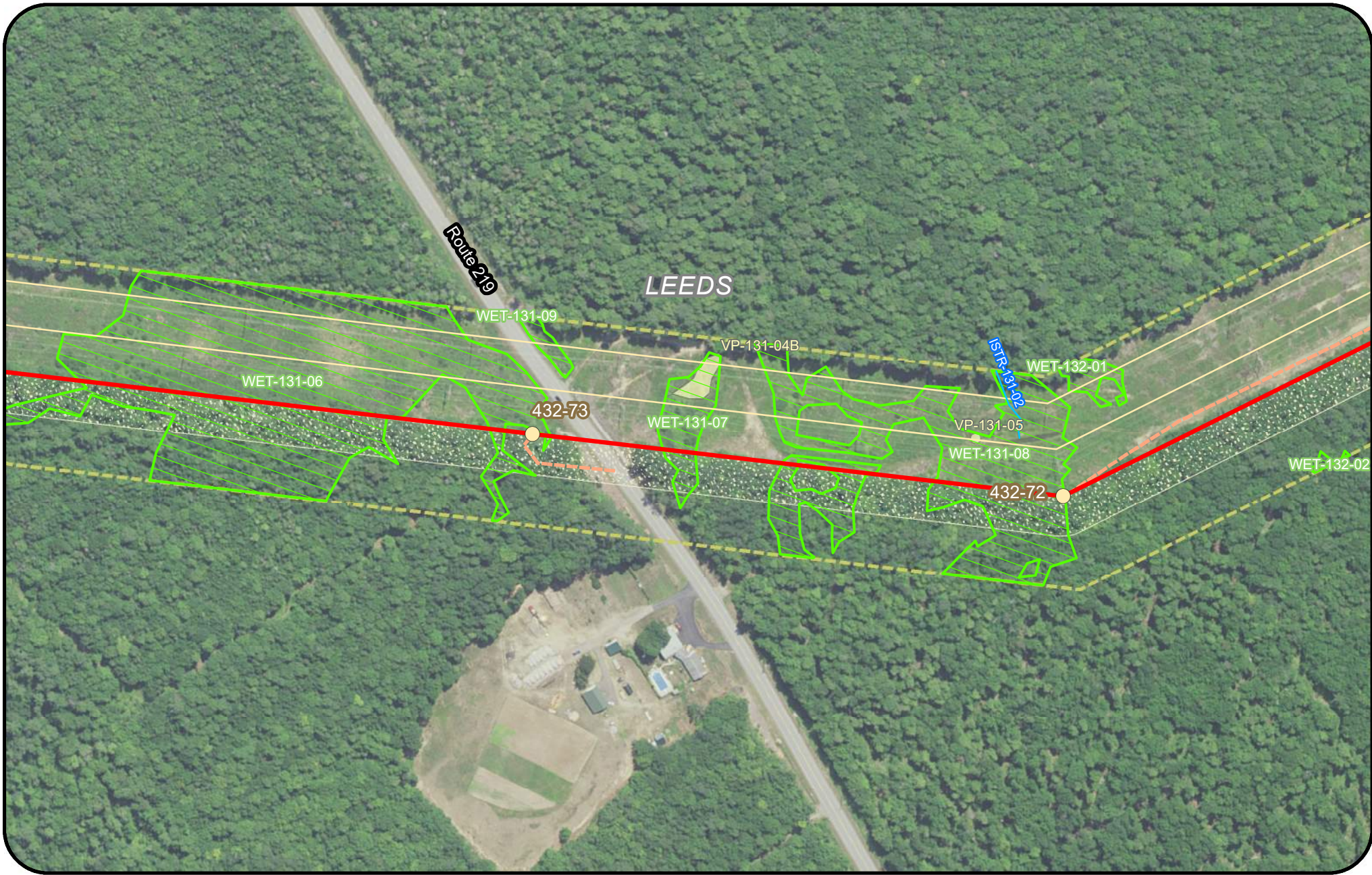
Page 289 of 417 11/10/2020



Legend			
	Proposed Structure		
	Existing Structure		
	Existing Substation		
	Proposed Converter Station		
	Stream		
	Wetland		

New England Clean Energy Connect
Natural Resource Maps
 Segment 3
 250
 Feet

Page 290 of 417 11/10/2020

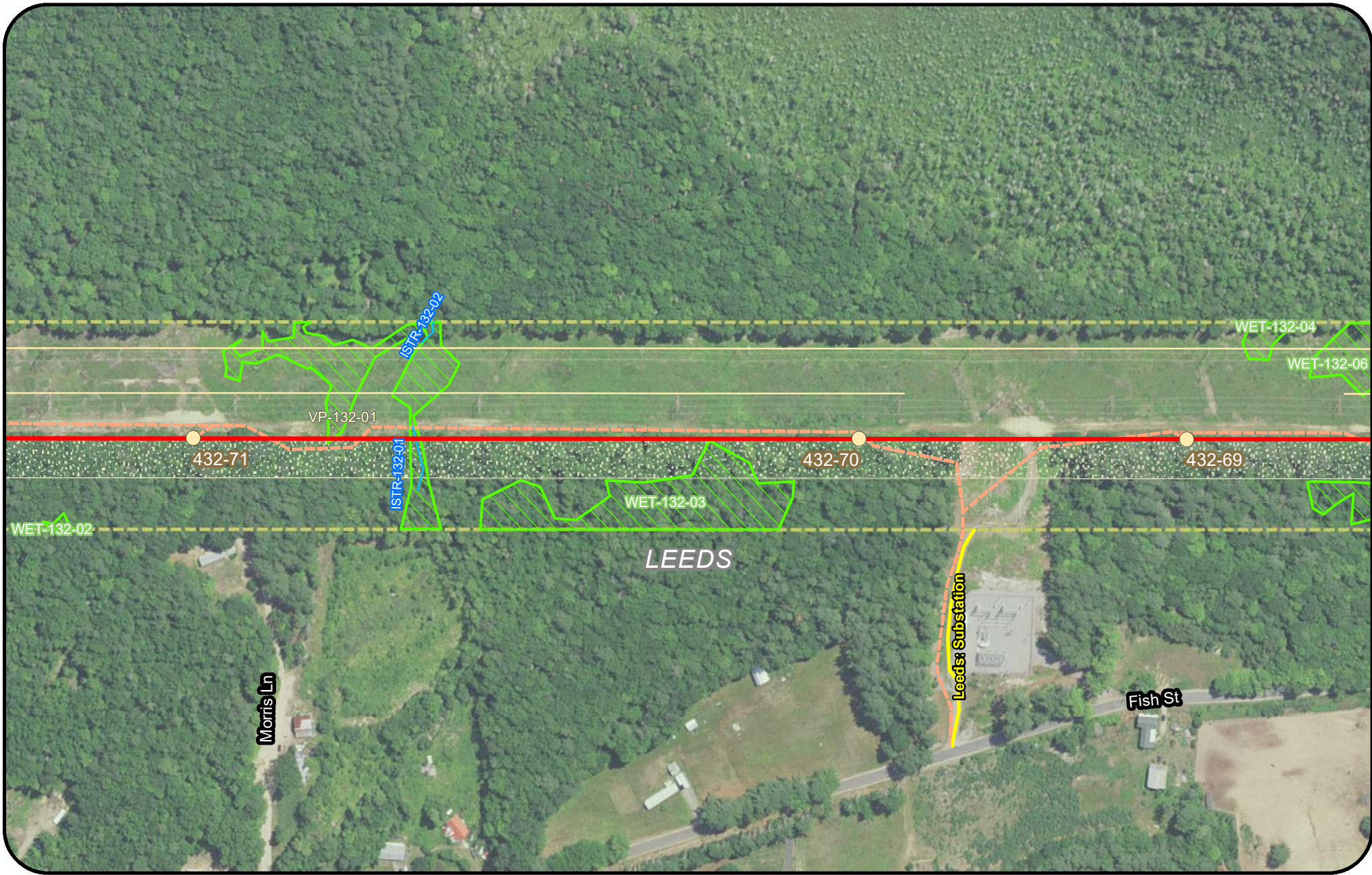


Legend

Clearing Limits	Proposed Structure	Rare Plant (Polygon)	Project Centerline
CMP Ownership / Easement Extent	Existing Structure	Rare Plant (Point)	Tidal Waterfowl Wading Bird Habitat (TWWH)
Town Boundary	Existing Substation	SVP/ PSVP	Inland Waterfowl & Wading Bird Habitat (IWWH)
Existing Transmission Line	Proposed Converter Station	USACE Vernal Pool	SVP and PSVP Buffer (250')
Proposed Access Road	Stream	T and E Species	Substation Limit of Disturbance
Off ROW Access Road (privately owned)	Wetland	Deer Wintering Area (DWA)	

New England Clean Energy Connect
 Natural Resource Maps
 Segment 3
 250
 Feet

CENTRAL MAINE
POWER



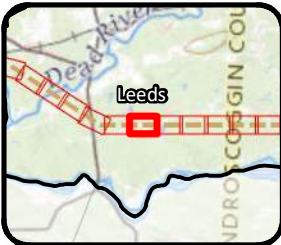
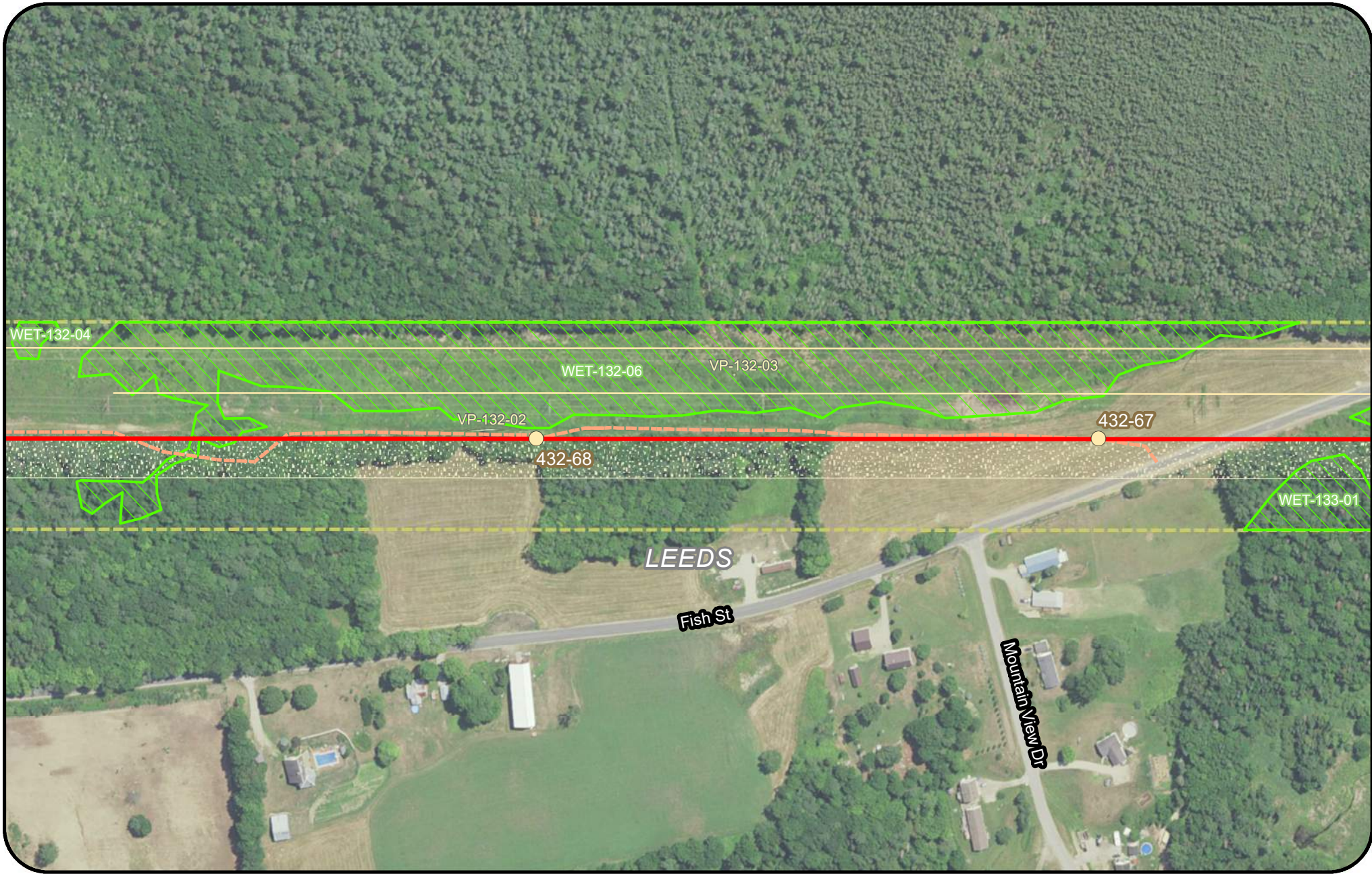
Legend

Clearing Limits	Proposed Structure	Rare Plant (Polygon)	Project Centerline
CMP Ownership / Easement Extent	Existing Structure	Rare Plant (Point)	Tidal Waterfowl Wading Bird Habitat (TWWH)
Town Boundary	Existing Substation	SVP/ PSVP	Inland Waterfowl & Wading Bird Habitat (IWWH)
Existing Transmission Line	Proposed Converter Station	USACE Vernal Pool	SVP and PSVP Buffer (250')
Proposed Access Road	Stream	T and E Species	Substation Limit of Disturbance
Off ROW Access Road (privately owned)	Wetland	Deer Wintering Area (DWA)	



New England Clean Energy Connect
 Natural Resource Maps
 Segment 3
 250
 Feet

Page 292 of 417 11/10/2020

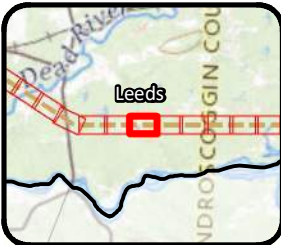
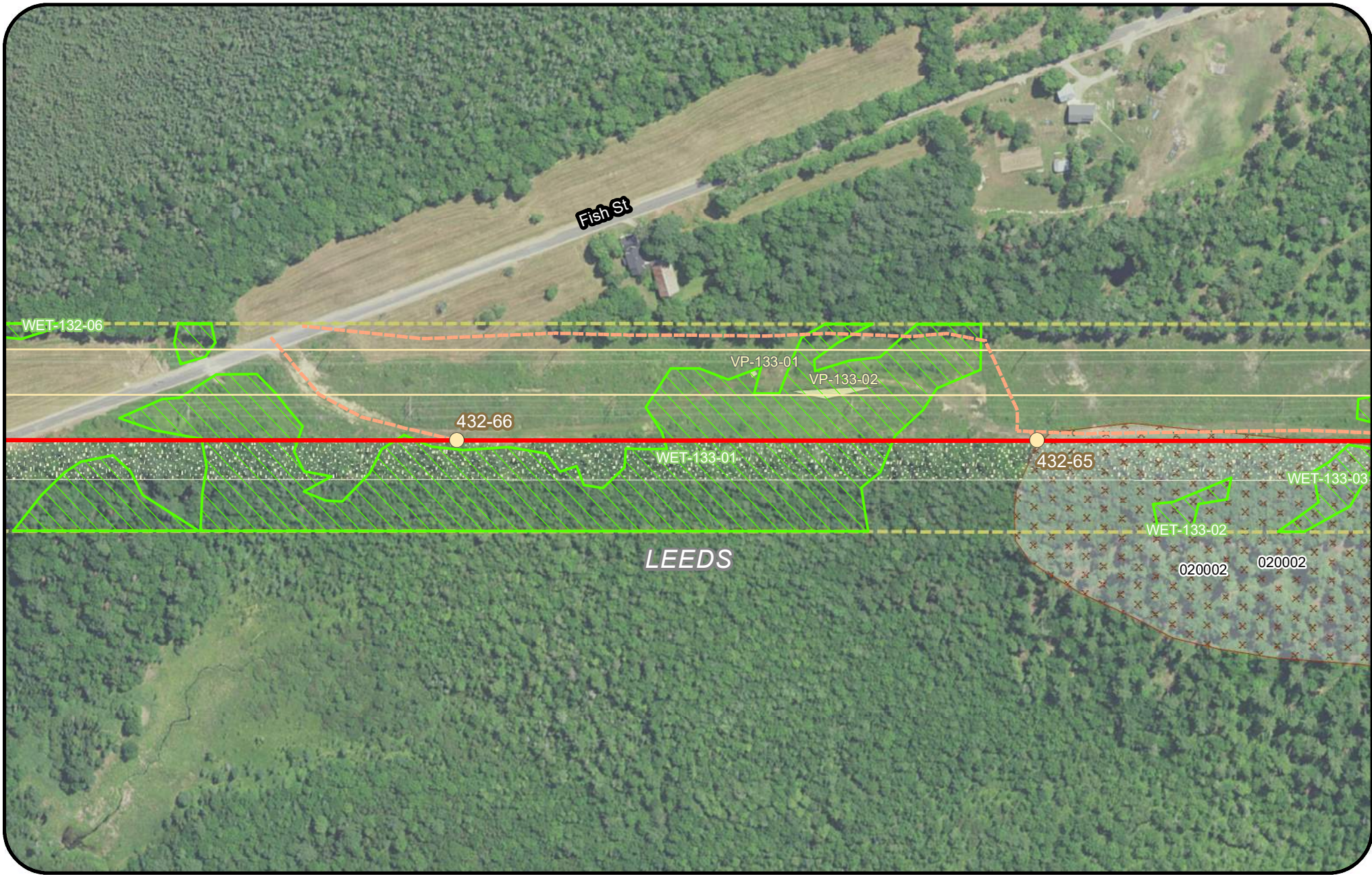


Legend

Clearing Limits	Proposed Structure	Rare Plant (Polygon)	Project Centerline
CMP Ownership / Easement Extent	Existing Structure	Rare Plant (Point)	Tidal Waterfowl Wading Bird Habitat (TWWH)
Town Boundary	Existing Substation	SVP/ PSVP	Inland Waterfowl & Wading Bird Habitat (IWWH)
Existing Transmission Line	Proposed Converter Station	USACE Vernal Pool	SVP and PSVP Buffer (250')
Proposed Access Road	Stream	T and E Species	Substation Limit of Disturbance
Off ROW Access Road (privately owned)	Wetland	Deer Wintering Area (DWA)	

New England Clean Energy Connect
 Natural Resource Maps
 Segment 3
 250

CENTRAL MAINE
POWER

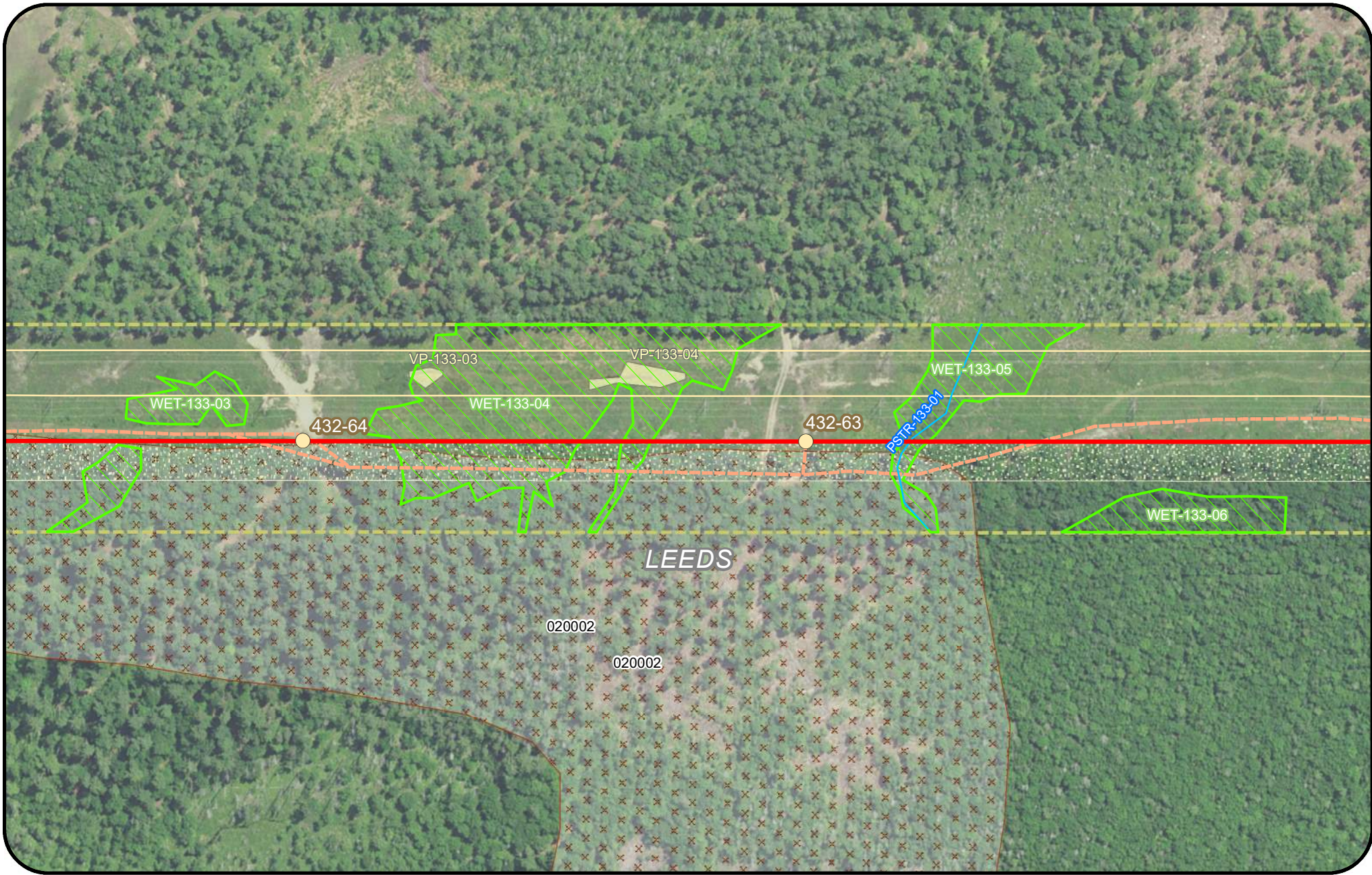


Legend

Clearing Limits	Proposed Structure	Rare Plant (Polygon)	Project Centerline
CMP Ownership / Easement Extent	Existing Structure	Rare Plant (Point)	Tidal Waterfowl Wading Bird Habitat (TWWH)
Town Boundary	Existing Substation	SVP/ PSVP	Inland Waterfowl & Wading Bird Habitat (IWWH)
Existing Transmission Line	Proposed Converter Station	USACE Vernal Pool	SVP and PSVP Buffer (250')
Proposed Access Road	Stream	T and E Species	Substation Limit of Disturbance
Off ROW Access Road (privately owned)	Wetland	Deer Wintering Area (DWA)	

**New England
Clean Energy
Connect**
 Natural Resource Maps
 Segment 3
 250
 Feet





Legend			
	Clearing Limits		Proposed Structure
	CMP Ownership / Easement Extent		Existing Structure
	Town Boundary		Existing Substation
	Existing Transmission Line		Proposed Converter Station
	Proposed Access Road		Stream
	Off ROW Access Road (privately owned)		Rare Plant (Polygon)
			Rare Plant (Point)
			SVP/ PSVP
			USACE Vernal Pool
			T and E Species
			Deer Wintering Area (DWA)
			Project Centerline
			Tidal Waterfowl Wading Bird Habitat (TWWH)
			Inland Waterfowl & Wading Bird Habitat (IWWH)
			SVP and PSVP Buffer (250')
			Substation Limit of Disturbance

New England Clean Energy Connect
 Natural Resource Maps
 Segment 3
 250
 Feet

CENTRAL MAINE POWER

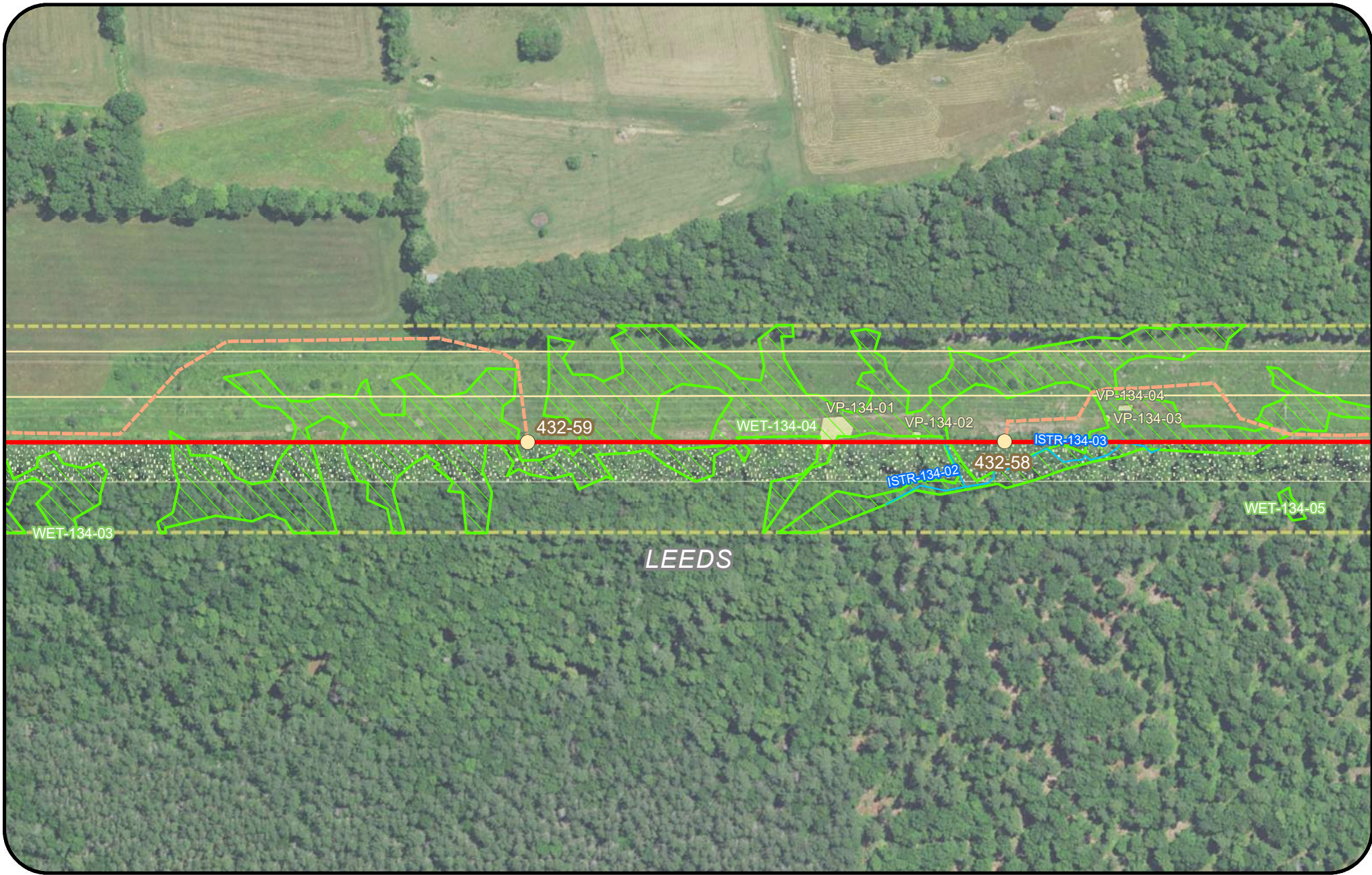


Legend

Clearing Limits	Proposed Structure	Rare Plant (Polygon)	Project Centerline
CMP Ownership / Easement Extent	Existing Structure	Rare Plant (Point)	Tidal Waterfowl Wading Bird Habitat (TWWH)
Town Boundary	Existing Substation	SVP/ PSVP	Inland Waterfowl & Wading Bird Habitat (IWWH)
Existing Transmission Line	Proposed Converter Station	USACE Vernal Pool	SVP and PSVP Buffer (250')
Proposed Access Road	Stream	T and E Species	Substation Limit of Disturbance
Off ROW Access Road (privately owned)	Wetland	Deer Wintering Area (DWA)	

New England Clean Energy Connect
 Natural Resource Maps
 Segment 3
 250

Page 296 of 417 11/10/2020



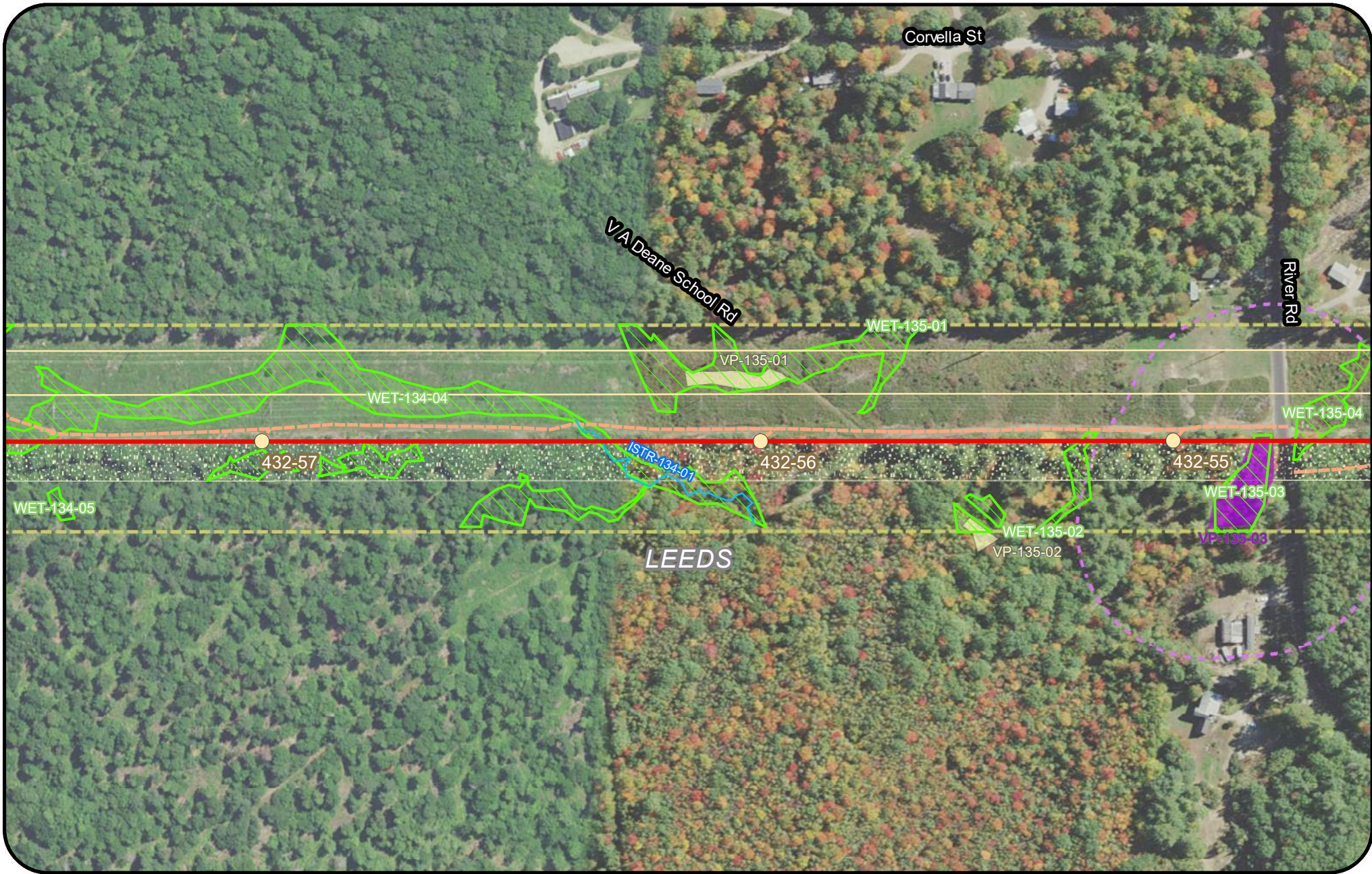
Legend

Clearing Limits	Proposed Structure	Rare Plant (Polygon)	Project Centerline
CMP Ownership / Easement Extent	Existing Structure	Rare Plant (Point)	Tidal Waterfowl Wading Bird Habitat (TWWH)
Town Boundary	Existing Substation	SVP/ PSVP	Inland Waterfowl & Wading Bird Habitat (IWWH)
Existing Transmission Line	Proposed Converter Station	USACE Vernal Pool	SVP and PSVP Buffer (250')
Proposed Access Road	Stream	T and E Species	Substation Limit of Disturbance
Off ROW Access Road (privately owned)	Wetland	Deer Wintering Area (DWA)	



**New England
Clean Energy
Connect**
Natural Resource Maps
Segment 3
250
Feet



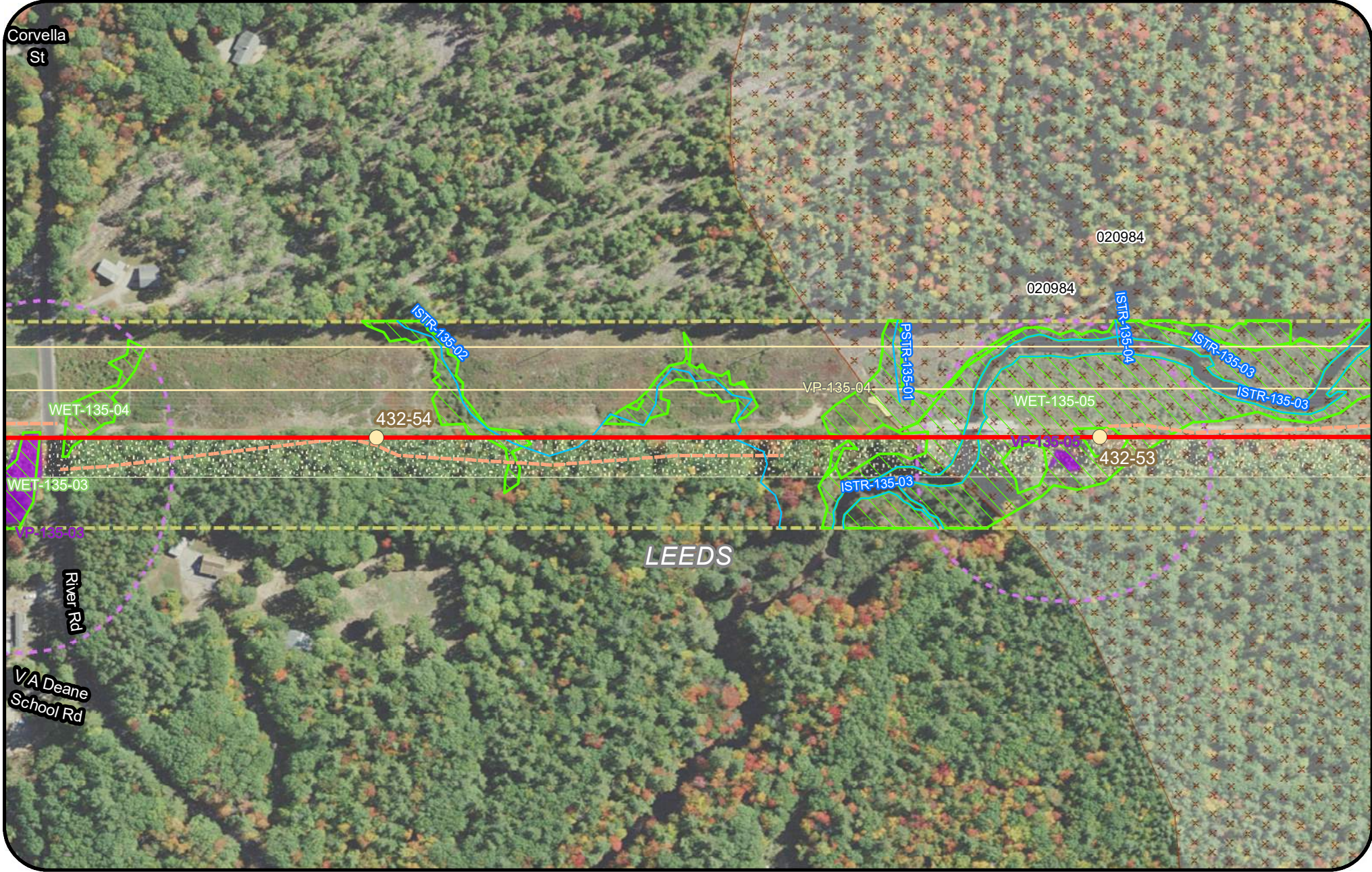


Legend

Clearing Limits	Proposed Structure	Rare Plant (Polygon)	Project Centerline
CMP Ownership / Easement Extent	Existing Structure	Rare Plant (Point)	Tidal Waterfowl Wading Bird Habitat (TWWH)
Town Boundary	Existing Substation	SVP/ PSVP	Inland Waterfowl & Wading Bird Habitat (IWWH)
Existing Transmission Line	Proposed Converter Station	USACE Vernal Pool	SVP and PSVP Buffer (250')
Proposed Access Road	Stream	T and E Species	Substation Limit of Disturbance
Off ROW Access Road (privately owned)	Wetland	Deer Wintering Area (DWA)	

**New England
Clean Energy
Connect**
Natural Resource Maps
Segment 3
250
Feet

Page 298 of 417 11/10/2020



Legend

Clearing Limits	Proposed Structure	Rare Plant (Polygon)	Project Centerline
CMP Ownership / Easement Extent	Existing Structure	Rare Plant (Point)	Tidal Waterfowl Wading Bird Habitat (TWWH)
Town Boundary	Existing Substation	SVP/ PSVP	Inland Waterfowl & Wading Bird Habitat (IWWH)
Existing Transmission Line	Proposed Converter Station	USACE Vernal Pool	SVP and PSVP Buffer (250')
Proposed Access Road	Stream	T and E Species	Substation Limit of Disturbance
Off ROW Access Road (privately owned)	Wetland	Deer Wintering Area (DWA)	

New England Clean Energy Connect
 Natural Resource Maps
 Segment 3
 250
 Feet

Page 299 of 417 11/10/2020



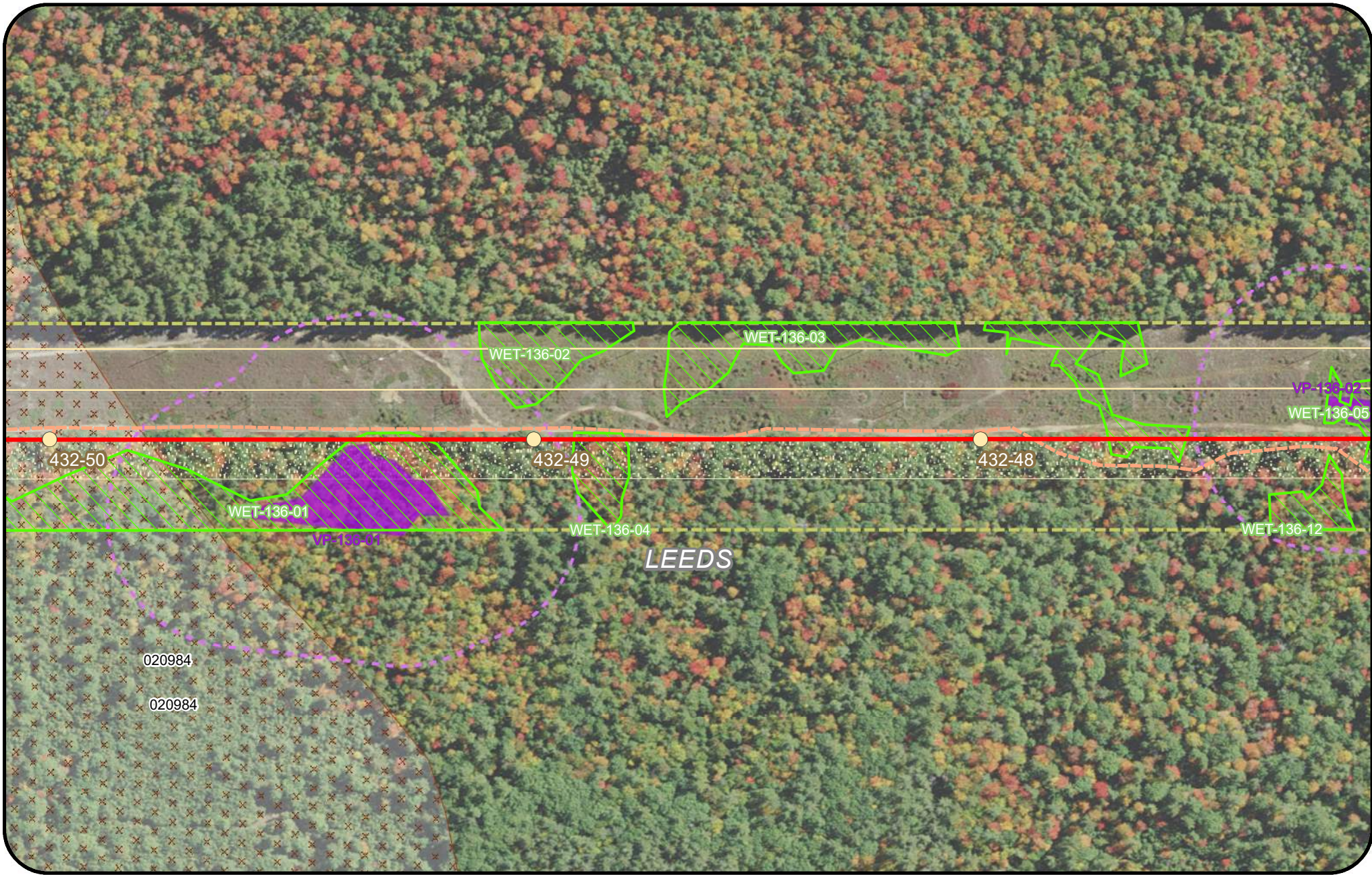
Legend

Clearing Limits	Proposed Structure	Rare Plant (Polygon)	Project Centerline
CMP Ownership / Easement Extent	Existing Structure	Rare Plant (Point)	Tidal Waterfowl Wading Bird Habitat (TWWH)
Town Boundary	Existing Substation	SVP/ PSVP	Inland Waterfowl & Wading Bird Habitat (IWWH)
Existing Transmission Line	Proposed Converter Station	USACE Vernal Pool	SVP and PSVP Buffer (250')
Proposed Access Road	Stream	T and E Species	Substation Limit of Disturbance
Off ROW Access Road (privately owned)	Wetland	Deer Wintering Area (DWA)	



**New England
Clean Energy
Connect**
Natural Resource Maps
Segment 3
250
Feet

Page 300 of 417 11/10/2020



Legend

Clearing Limits	Proposed Structure	Rare Plant (Polygon)	Project Centerline
CMP Ownership / Easement Extent	Existing Structure	Rare Plant (Point)	Tidal Waterfowl Wading Bird Habitat (TWWH)
Town Boundary	Existing Substation	SVP/ PSVP	Inland Waterfowl & Wading Bird Habitat (IWWH)
Existing Transmission Line	Proposed Converter Station	USACE Vernal Pool	SVP and PSVP Buffer (250')
Proposed Access Road	Stream	T and E Species	Substation Limit of Disturbance
Off ROW Access Road (privately owned)	Wetland	Deer Wintering Area (DWA)	

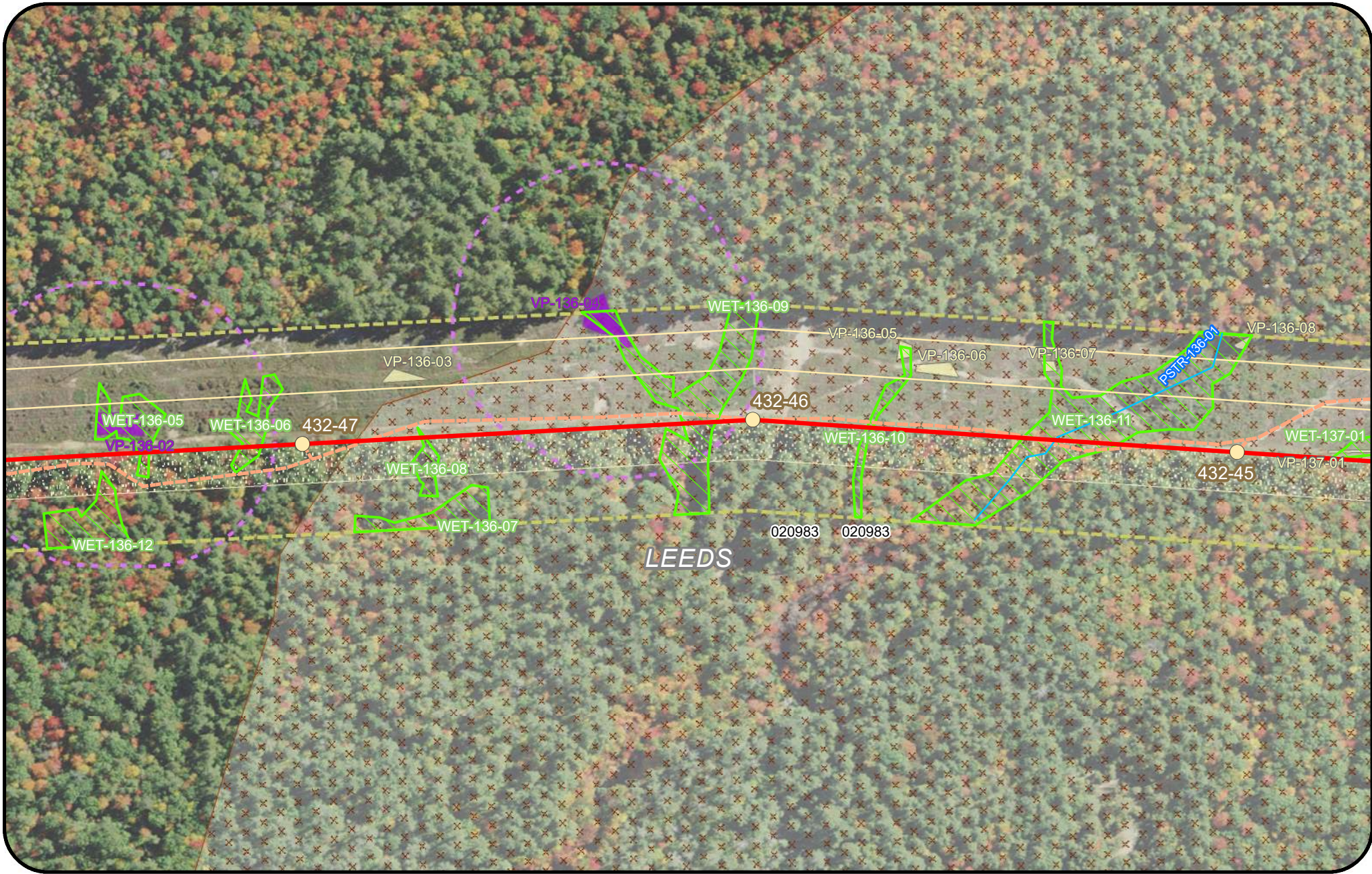


**New England
Clean Energy
Connect**

Natural Resource Maps
Segment 3
250

250 Feet

Page 301 of 417 11/10/2020



Legend

Clearing Limits	Proposed Structure	Rare Plant (Polygon)	Project Centerline
CMP Ownership / Easement Extent	Existing Structure	Rare Plant (Point)	Tidal Waterfowl Wading Bird Habitat (TWWH)
Town Boundary	Existing Substation	SVP / PSVP	Inland Waterfowl & Wading Bird Habitat (IWWH)
Existing Transmission Line	Proposed Converter Station	USACE Vernal Pool	SVP and PSVP Buffer (250')
Proposed Access Road	Stream	T and E Species	Substation Limit of Disturbance
Off ROW Access Road (privately owned)	Wetland	Deer Wintering Area (DWA)	

New England Clean Energy Connect
 Natural Resource Maps
 Segment 3
 250
 Feet

Page 302 of 417 11/10/2020



Legend

Clearing Limits	Proposed Structure	Rare Plant (Polygon)	Project Centerline
CMP Ownership / Easement Extent	Existing Structure	Rare Plant (Point)	Tidal Waterfowl Wading Bird Habitat (TWWH)
Town Boundary	Existing Substation	SVP/ PSVP	Inland Waterfowl & Wading Bird Habitat (IWWH)
Existing Transmission Line	Proposed Converter Station	USACE Vernal Pool	SVP and PSVP Buffer (250')
Proposed Access Road	Stream	T and E Species	Substation Limit of Disturbance
Off ROW Access Road (privately owned)	Wetland	Deer Wintering Area (DWA)	



**New England
Clean Energy
Connect**

Natural Resource Maps
Segment 3
250

Page 303 of 417 11/10/2020

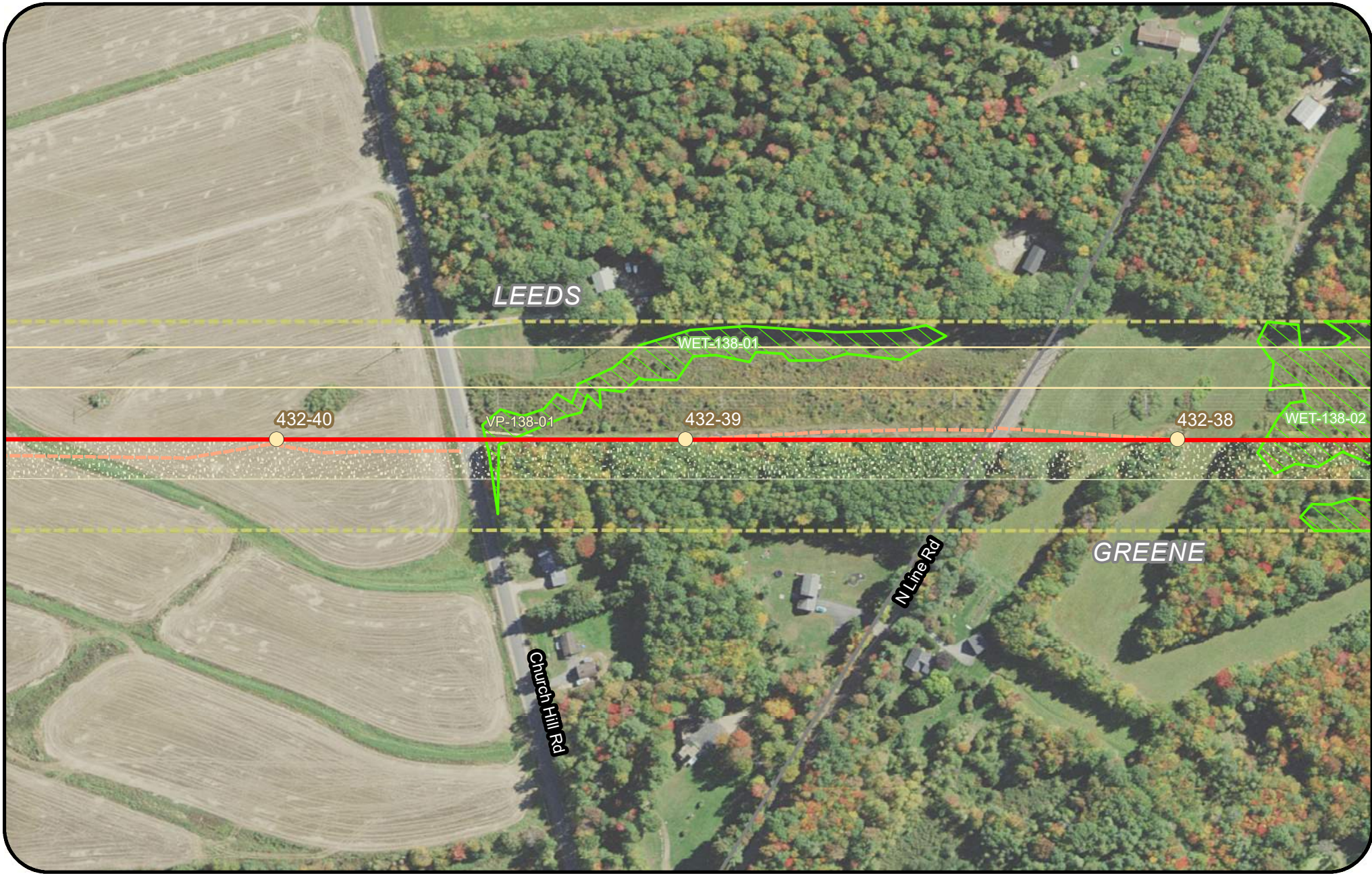


Legend

Clearing Limits	Proposed Structure	Rare Plant (Polygon)	Project Centerline
CMP Ownership / Easement Extent	Existing Structure	Rare Plant (Point)	Tidal Waterfowl Wading Bird Habitat (TWWH)
Town Boundary	Existing Substation	SVP/ PSVP	Inland Waterfowl & Wading Bird Habitat (IWWH)
Existing Transmission Line	Proposed Converter Station	USACE Vernal Pool	SVP and PSVP Buffer (250')
Proposed Access Road	Stream	T and E Species	Substation Limit of Disturbance
Off ROW Access Road (privately owned)	Wetland	Deer Wintering Area (DWA)	

New England Clean Energy Connect
 Natural Resource Maps
 Segment 3
 250
 Feet

Page 304 of 417 11/10/2020

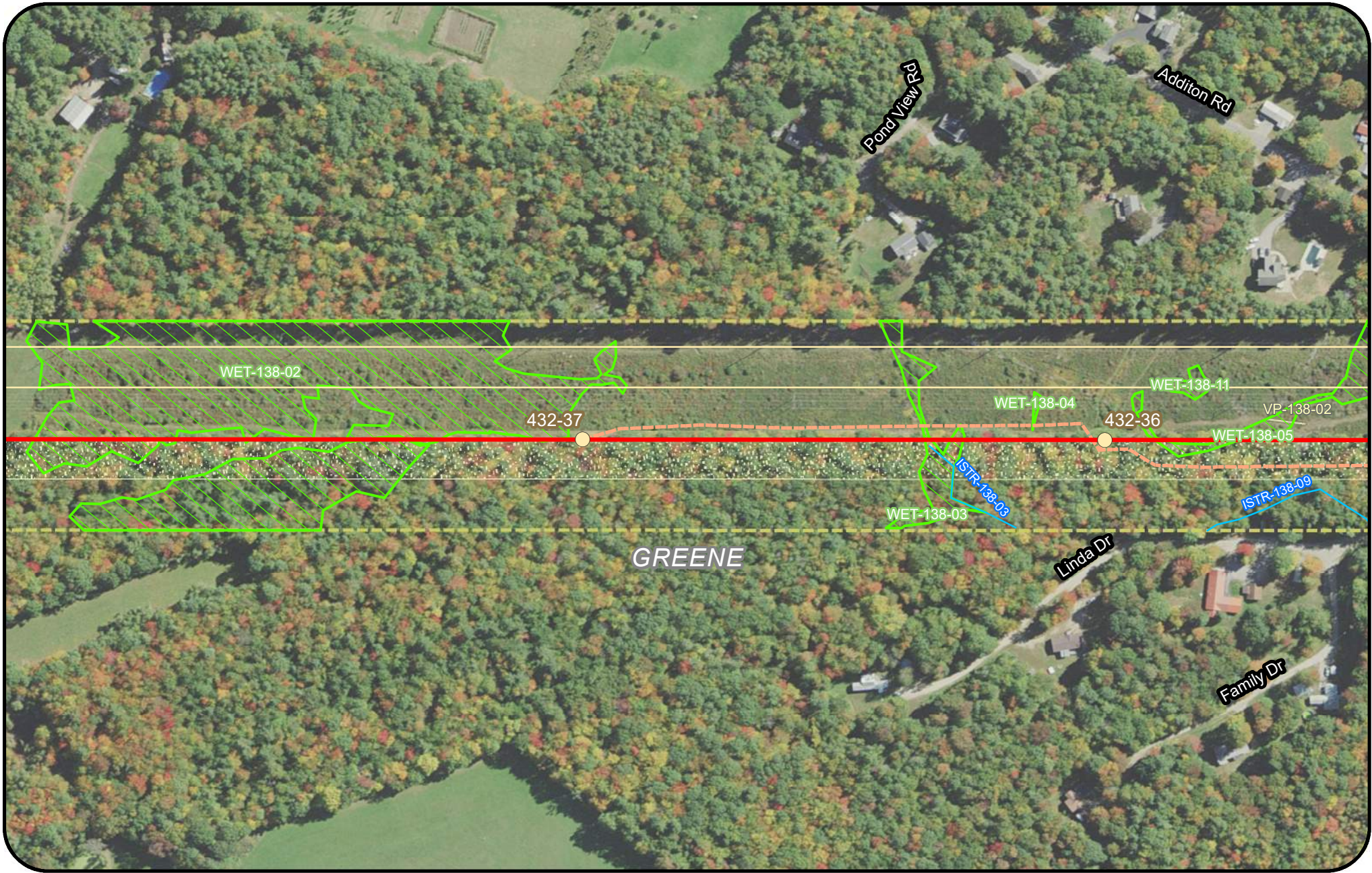


Legend

Clearing Limits	Proposed Structure	Rare Plant (Polygon)	Project Centerline
CMP Ownership / Easement Extent	Existing Structure	Rare Plant (Point)	Tidal Waterfowl Wading Bird Habitat (TWWH)
Town Boundary	Existing Substation	SVP/ PSVP	Inland Waterfowl & Wading Bird Habitat (IWWH)
Existing Transmission Line	Proposed Converter Station	USACE Vernal Pool	SVP and PSVP Buffer (250')
Proposed Access Road	Stream	T and E Species	Substation Limit of Disturbance
Off ROW Access Road (privately owned)	Wetland	Deer Wintering Area (DWA)	

New England Clean Energy Connect
 Natural Resource Maps
 Segment 3
 250
 Feet

Page 305 of 417 11/10/2020

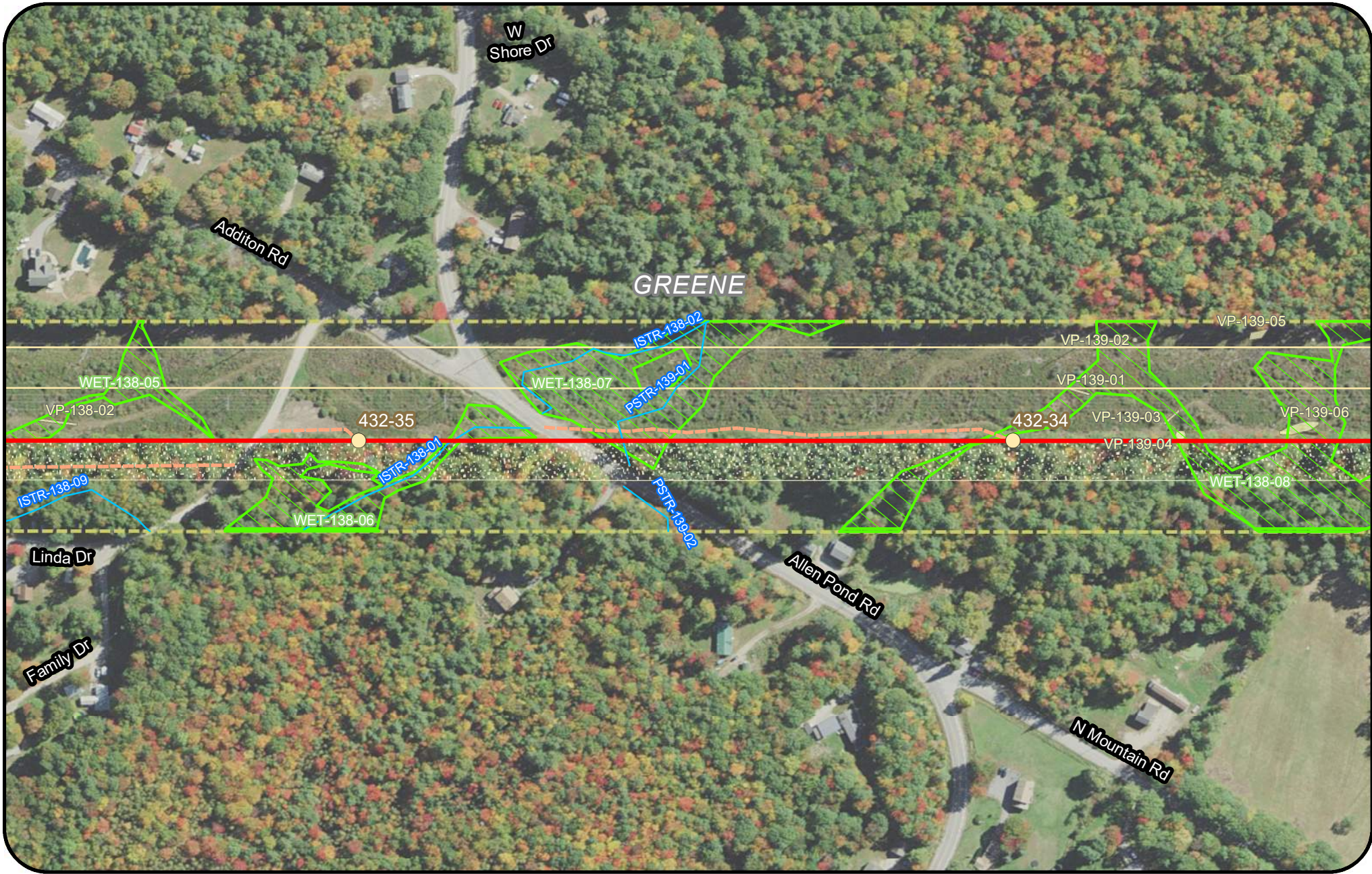


Legend

Clearing Limits	Proposed Structure	Rare Plant (Polygon)	Project Centerline
CMP Ownership / Easement Extent	Existing Structure	Rare Plant (Point)	Tidal Waterfowl Wading Bird Habitat (TWWH)
Town Boundary	Existing Substation	SVP/ PSVP	Inland Waterfowl & Wading Bird Habitat (IWWH)
Existing Transmission Line	Proposed Converter Station	USACE Vernal Pool	SVP and PSVP Buffer (250')
Proposed Access Road	Stream	T and E Species	Substation Limit of Disturbance
Off ROW Access Road (privately owned)	Wetland	Deer Wintering Area (DWA)	

**New England
Clean Energy
Connect**
Natural Resource Maps
Segment 3
250
Feet

**CENTRAL MAINE
POWER**

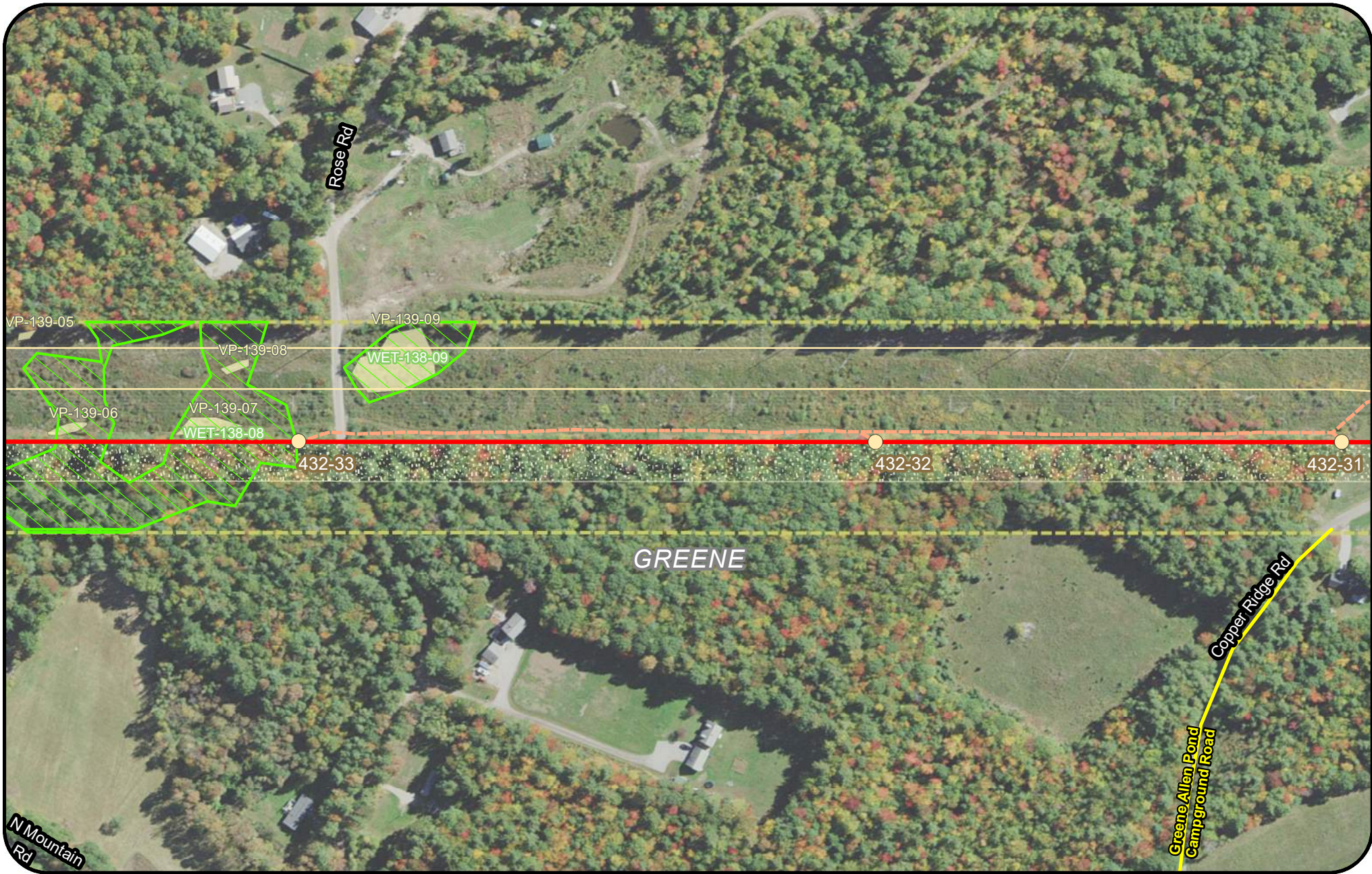


Legend

Clearing Limits	Proposed Structure	Rare Plant (Polygon)	Project Centerline
CMP Ownership / Easement Extent	Existing Structure	Rare Plant (Point)	Tidal Waterfowl Wading Bird Habitat (TWWH)
Town Boundary	Existing Substation	SVP/ PSVP	Inland Waterfowl & Wading Bird Habitat (IWWH)
Existing Transmission Line	Proposed Converter Station	USACE Vernal Pool	SVP and PSVP Buffer (250')
Proposed Access Road	Stream	T and E Species	Substation Limit of Disturbance
Off ROW Access Road (privately owned)	Wetland	Deer Wintering Area (DWA)	

New England Clean Energy Connect
 Natural Resource Maps
 Segment 3
 250
 Feet

CENTRAL MAINE POWER

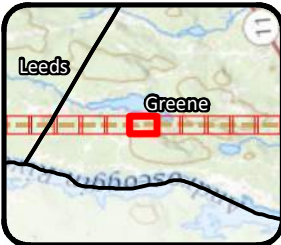
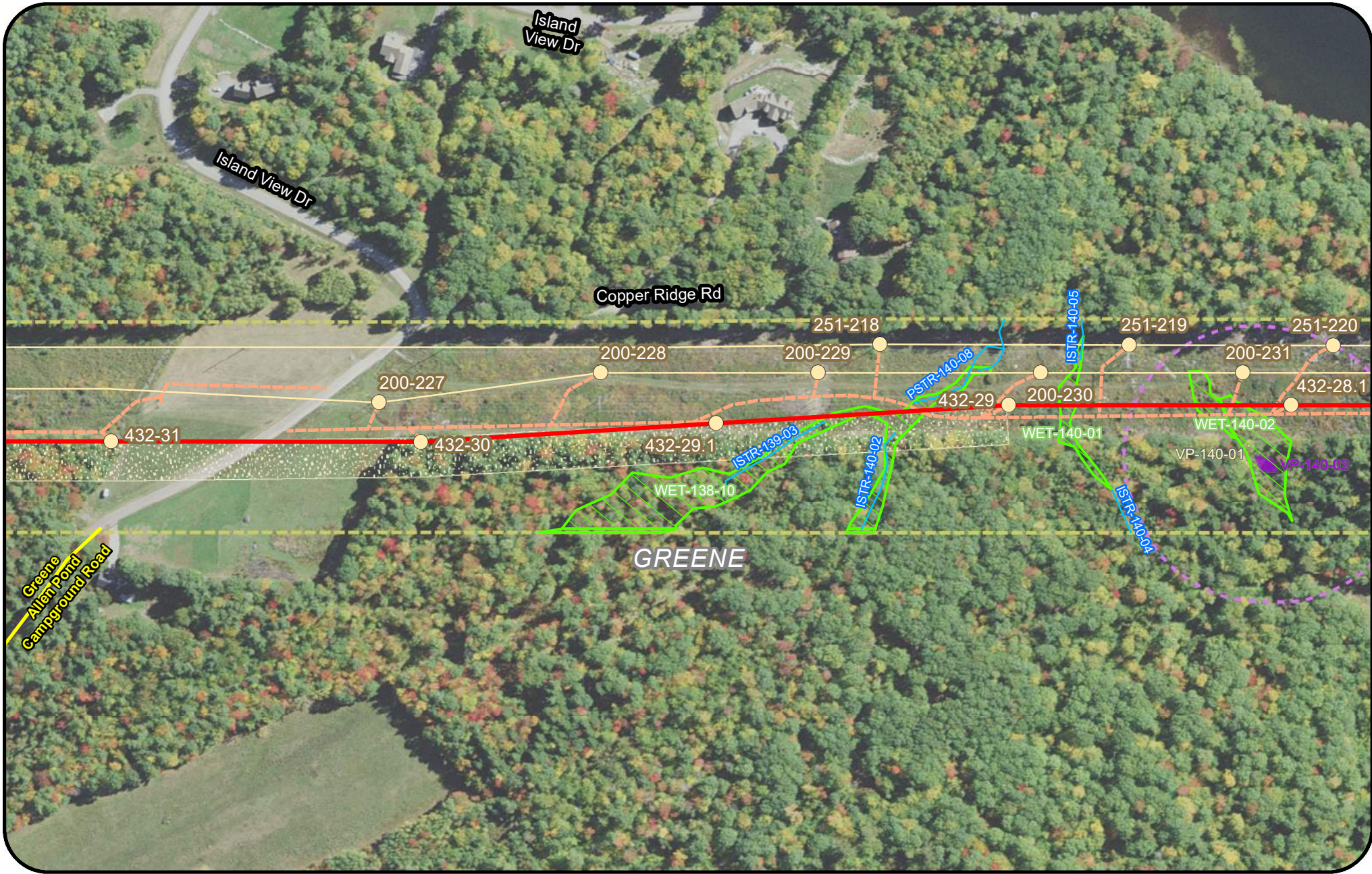


Legend

Clearing Limits	Proposed Structure	Rare Plant (Polygon)	Project Centerline
CMP Ownership / Easement Extent	Existing Structure	Rare Plant (Point)	Tidal Waterfowl Wading Bird Habitat (TWWH)
Town Boundary	Existing Substation	SVP/ PSVP	Inland Waterfowl & Wading Bird Habitat (IWWH)
Existing Transmission Line	Proposed Converter Station	USACE Vernal Pool	SVP and PSVP Buffer (250')
Proposed Access Road	Stream	T and E Species	Substation Limit of Disturbance
Off ROW Access Road (privately owned)	Wetland	Deer Wintering Area (DWA)	

New England Clean Energy Connect
 Natural Resource Maps
 Segment 3
 250
 Feet

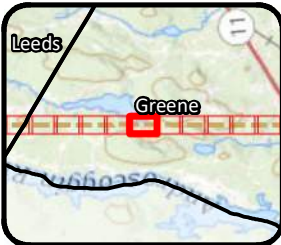
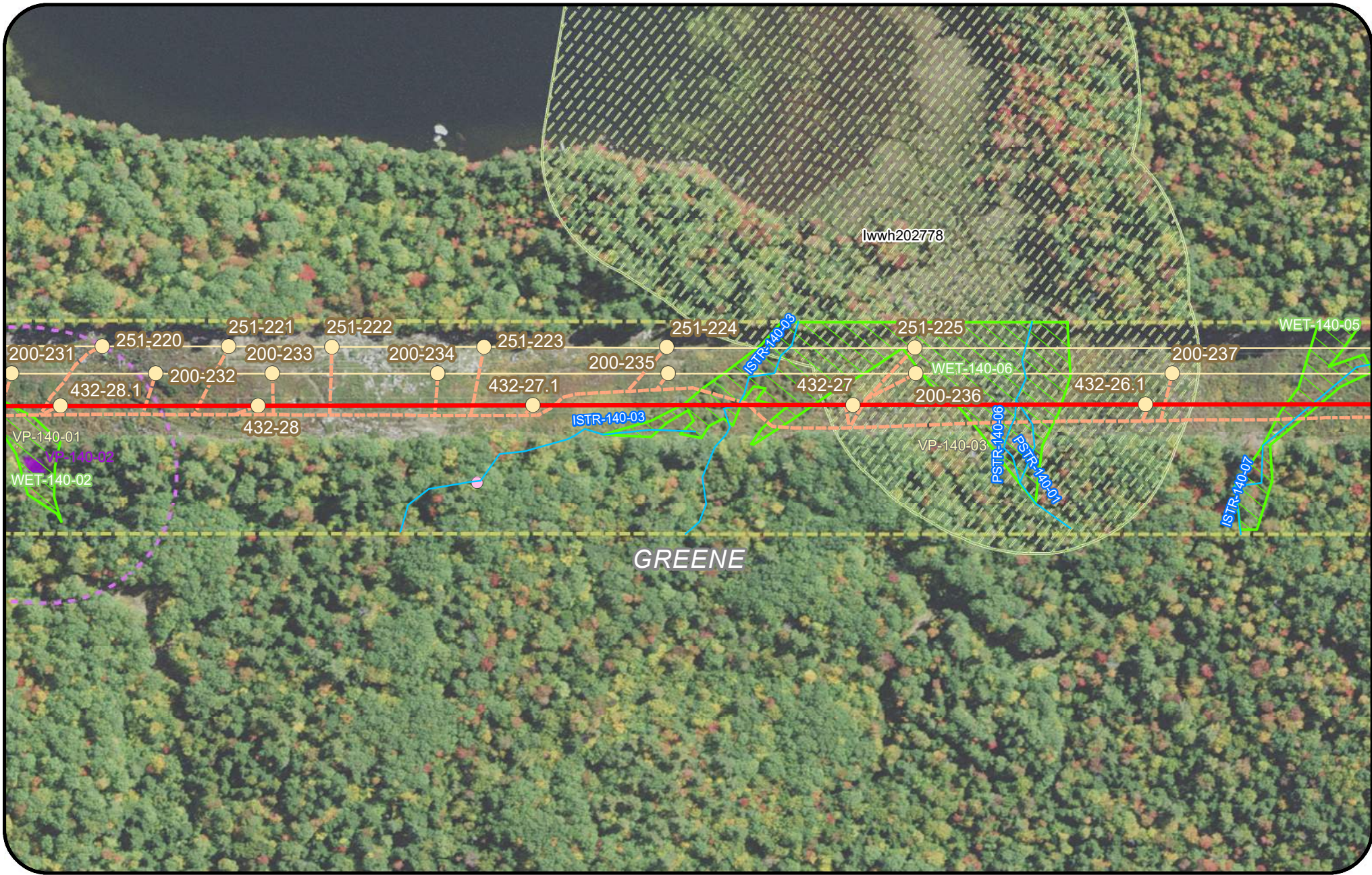
CENTRAL MAINE POWER



Legend			
	Proposed Structure		
	Existing Structure		
	Existing Substation		
	Proposed Converter Station		
	Stream		
	Wetland		

New England Clean Energy Connect
 Natural Resource Maps
 Segment 3
 250
 Feet

CENTRAL MAINE POWER



Legend

Clearing Limits	Proposed Structure	Rare Plant (Polygon)	Project Centerline
CMP Ownership / Easement Extent	Existing Structure	Rare Plant (Point)	Tidal Waterfowl Wading Bird Habitat (TWWH)
Town Boundary	Existing Substation	SVP/ PSVP	Inland Waterfowl & Wading Bird Habitat (IWWH)
Existing Transmission Line	Proposed Converter Station	USACE Vernal Pool	SVP and PSVP Buffer (250')
Proposed Access Road	Stream	T and E Species	Substation Limit of Disturbance
Off ROW Access Road (privately owned)	Wetland	Deer Wintering Area (DWA)	

**New England
Clean Energy
Connect**
 Natural Resource Maps
 Segment 3
 250

**CENTRAL MAINE
POWER**

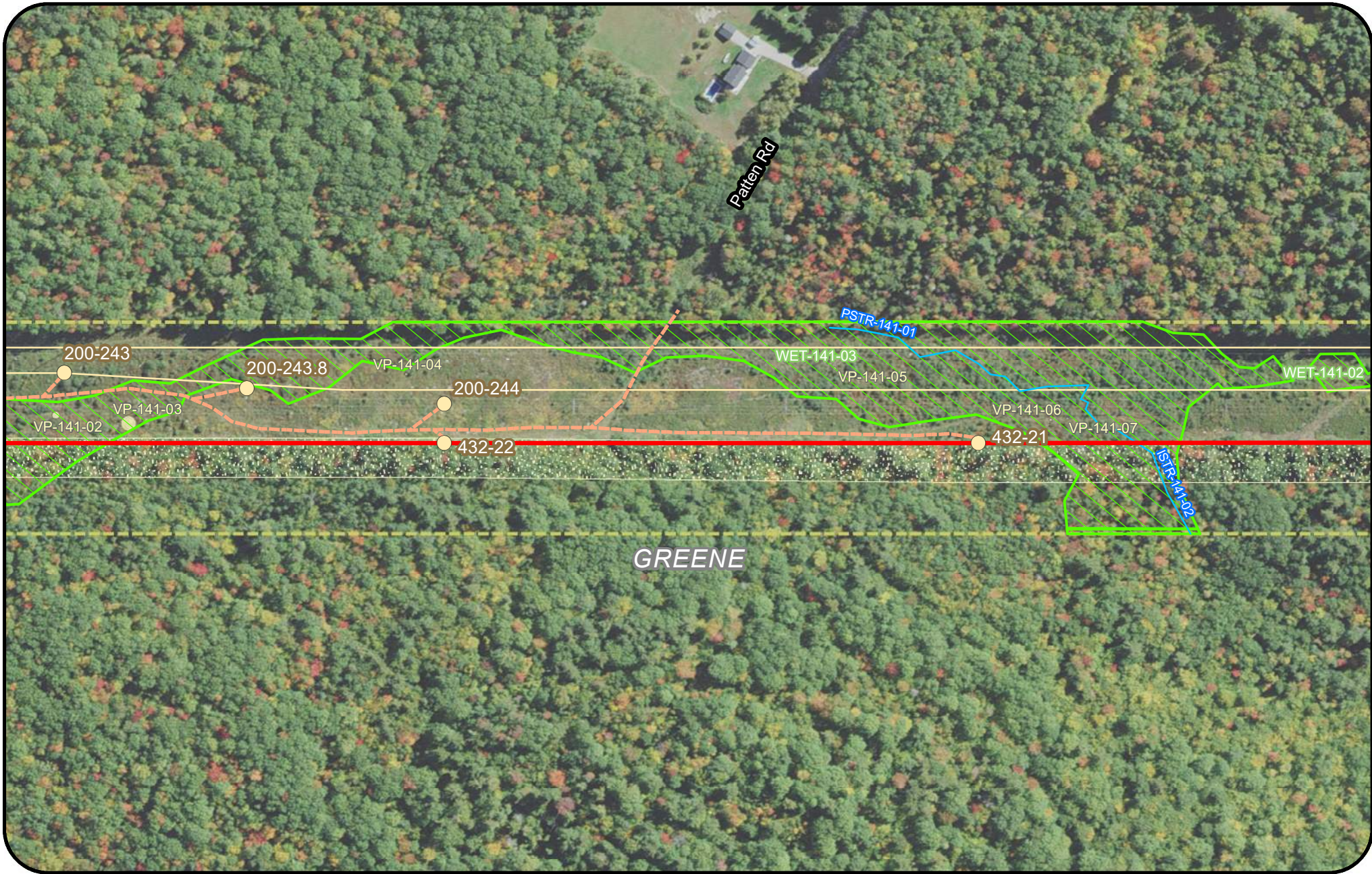


Legend

Clearing Limits	Proposed Structure	Rare Plant (Polygon)	Project Centerline
CMP Ownership / Easement Extent	Existing Structure	Rare Plant (Point)	Tidal Waterfowl Wading Bird Habitat (TWWH)
Town Boundary	Existing Substation	SVP/ PSVP	Inland Waterfowl & Wading Bird Habitat (IWWH)
Existing Transmission Line	Proposed Converter Station	USACE Vernal Pool	SVP and PSVP Buffer (250')
Proposed Access Road	Stream	T and E Species	Substation Limit of Disturbance
Off ROW Access Road (privately owned)	Wetland	Deer Wintering Area (DWA)	

New England Clean Energy Connect
 Natural Resource Maps
 Segment 3
 250
 Feet

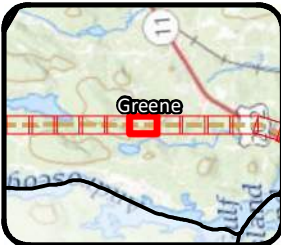
CENTRAL MAINE POWER
 Page 311 of 417 11/10/2020



Legend

Clearing Limits	Proposed Structure	Rare Plant (Polygon)	Project Centerline
CMP Ownership / Easement Extent	Existing Structure	Rare Plant (Point)	Tidal Waterfowl Wading Bird Habitat (TWWH)
Town Boundary	Existing Substation	SVP/ PSVP	Inland Waterfowl & Wading Bird Habitat (IWWH)
Existing Transmission Line	Proposed Converter Station	USACE Vernal Pool	SVP and PSVP Buffer (250')
Proposed Access Road	Stream	T and E Species	Substation Limit of Disturbance
Off ROW Access Road (privately owned)	Wetland	Deer Wintering Area (DWA)	

**New England
Clean Energy
Connect**
 Natural Resource Maps
 Segment 3
 250



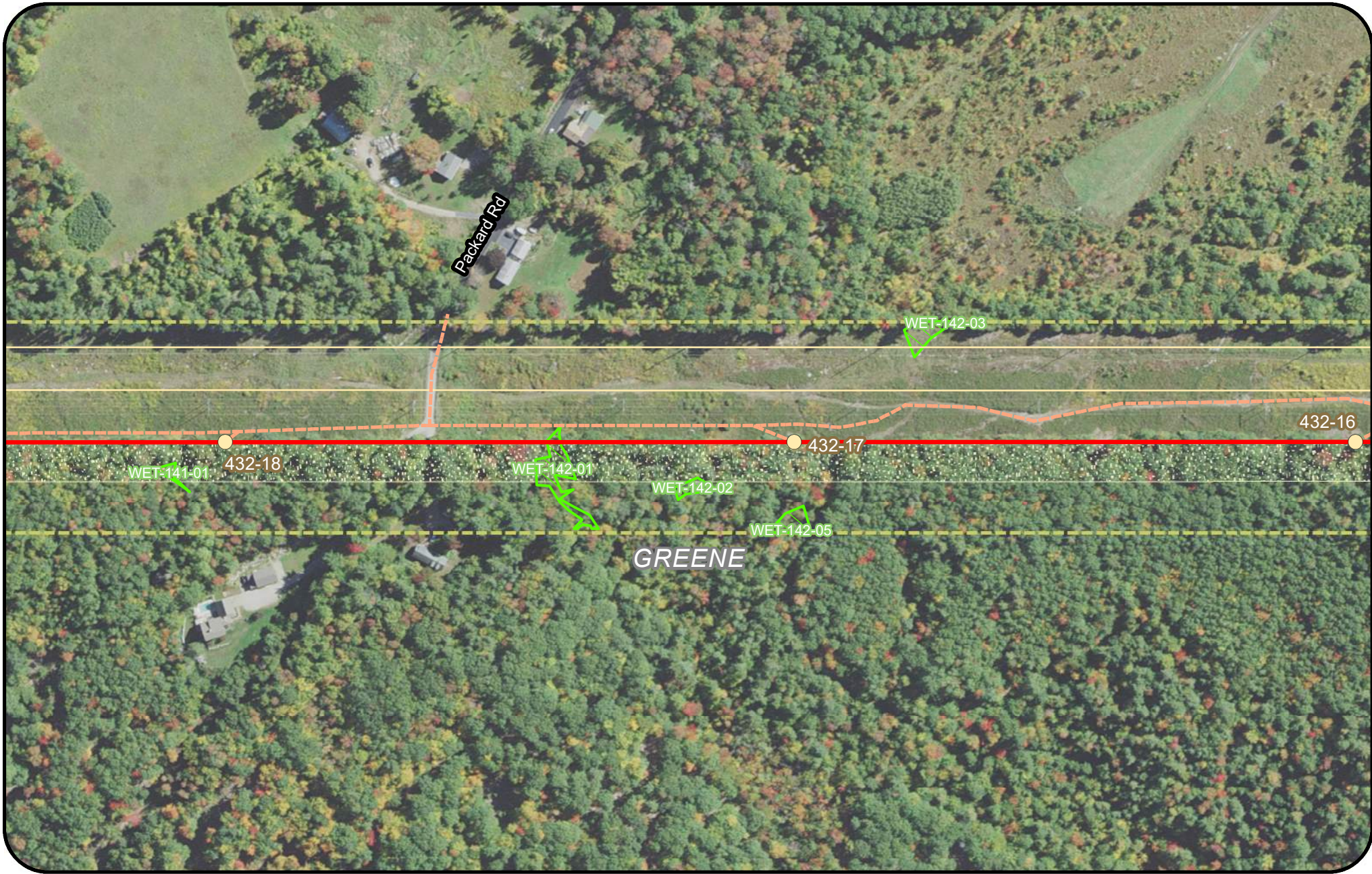
Legend

- | | | | |
|---------------------------------------|----------------------------|---------------------------|---|
| Clearing Limits | Proposed Structure | Rare Plant (Polygon) | Project Centerline |
| CMP Ownership / Easement Extent | Existing Structure | Rare Plant (Point) | Tidal Waterfowl Wading Bird Habitat (TWWH) |
| Town Boundary | Existing Substation | SVP/ PSVP | Inland Waterfowl & Wading Bird Habitat (IWWH) |
| Existing Transmission Line | Proposed Converter Station | USACE Vernal Pool | SVP and PSVP Buffer (250') |
| Proposed Access Road | Stream | T and E Species | Substation Limit of Disturbance |
| Off ROW Access Road (privately owned) | Wetland | Deer Wintering Area (DWA) | |



**New England
Clean Energy
Connect**
Natural Resource Maps
Segment 3
250
Feet





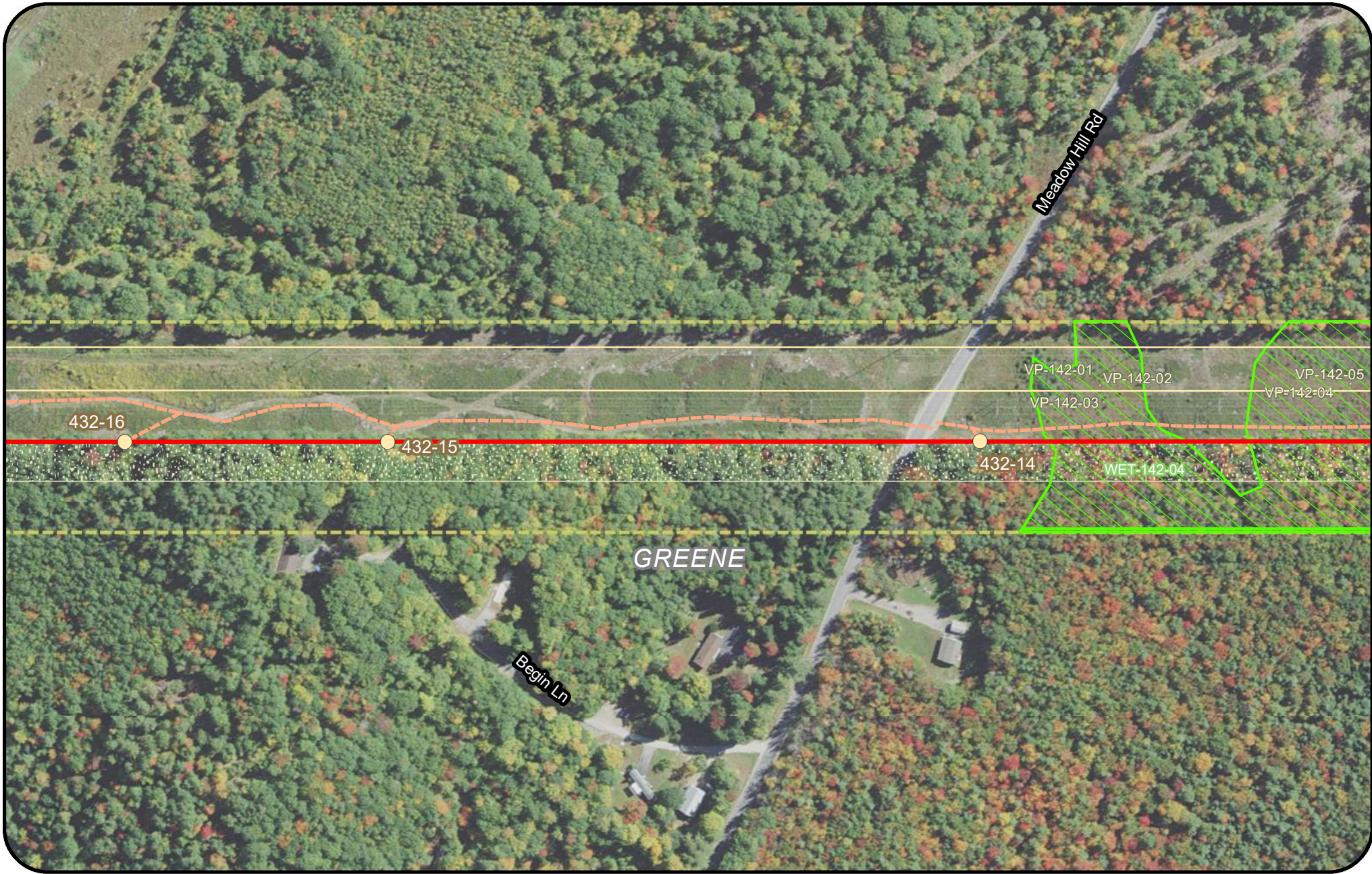
Legend

Clearing Limits	Proposed Structure	Rare Plant (Polygon)	Project Centerline
CMP Ownership / Easement Extent	Existing Structure	Rare Plant (Point)	Tidal Waterfowl Wading Bird Habitat (TWWH)
Town Boundary	Existing Substation	SVP/ PSVP	Inland Waterfowl & Wading Bird Habitat (IWWH)
Existing Transmission Line	Proposed Converter Station	USACE Vernal Pool	SVP and PSVP Buffer (250')
Proposed Access Road	Stream	T and E Species	Substation Limit of Disturbance
Off ROW Access Road (privately owned)	Wetland	Deer Wintering Area (DWA)	



New England Clean Energy Connect
 Natural Resource Maps
 Segment 3
 250
 Feet

Page 314 of 417 11/10/2020

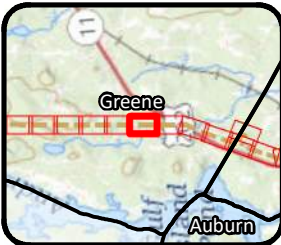
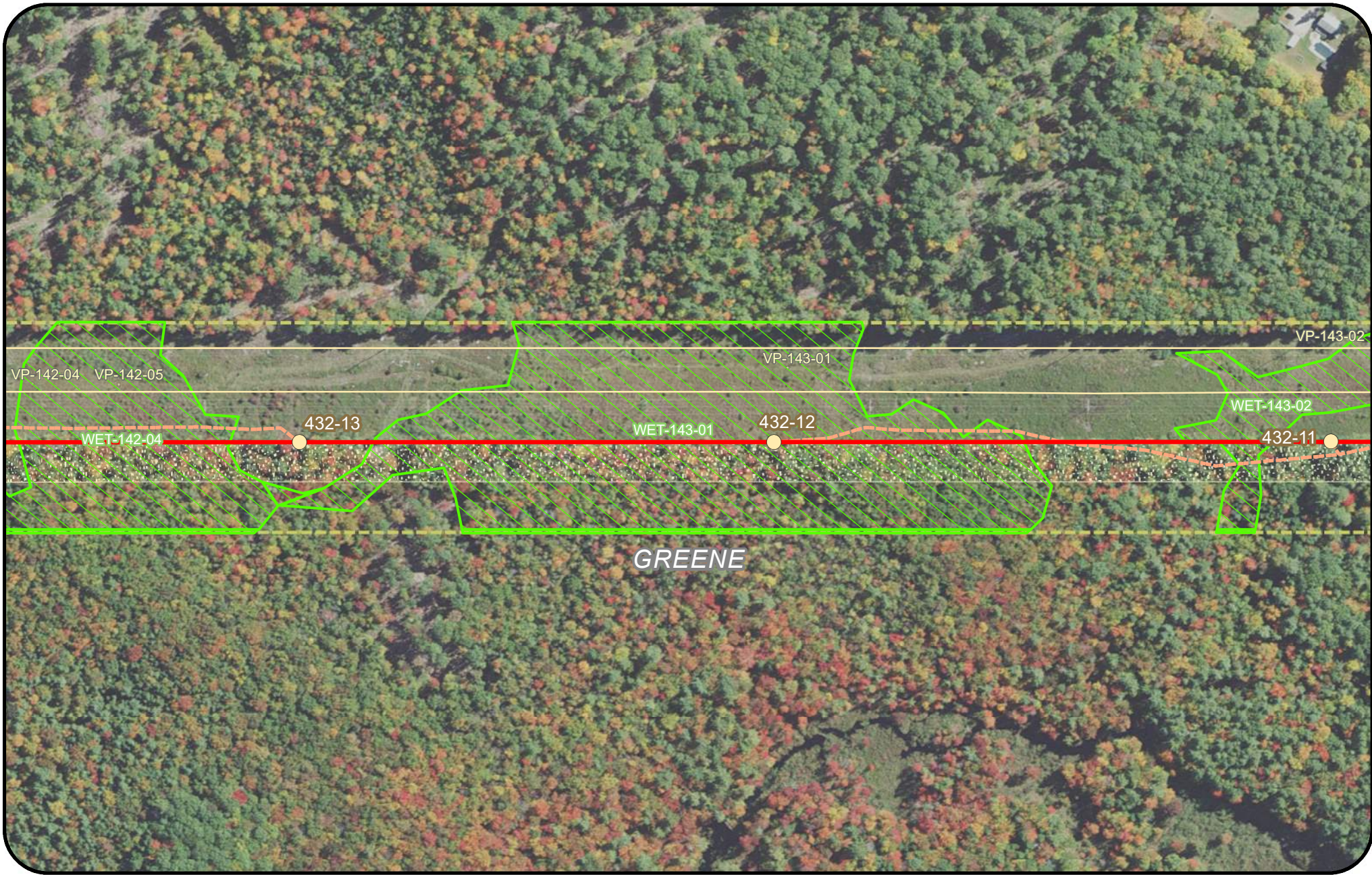


Legend

Clearing Limits	Proposed Structure	Rare Plant (Polygon)	Project Centerline
CMP Ownership / Easement Extent	Existing Structure	Rare Plant (Point)	Tidal Waterfowl Wading Bird Habitat (TWWH)
Town Boundary	Existing Substation	SVP/ PSVP	Inland Waterfowl & Wading Bird Habitat (IWWH)
Existing Transmission Line	Proposed Converter Station	USACE Vernal Pool	SVP and PSVP Buffer (250')
Proposed Access Road	Stream	T and E Species	Substation Limit of Disturbance
Off ROW Access Road (privately owned)	Wetland	Deer Wintering Area (DWA)	

**New England
Clean Energy
Connect**
Natural Resource Maps
Segment 3
250
Feet

**CENTRAL MAINE
POWER**



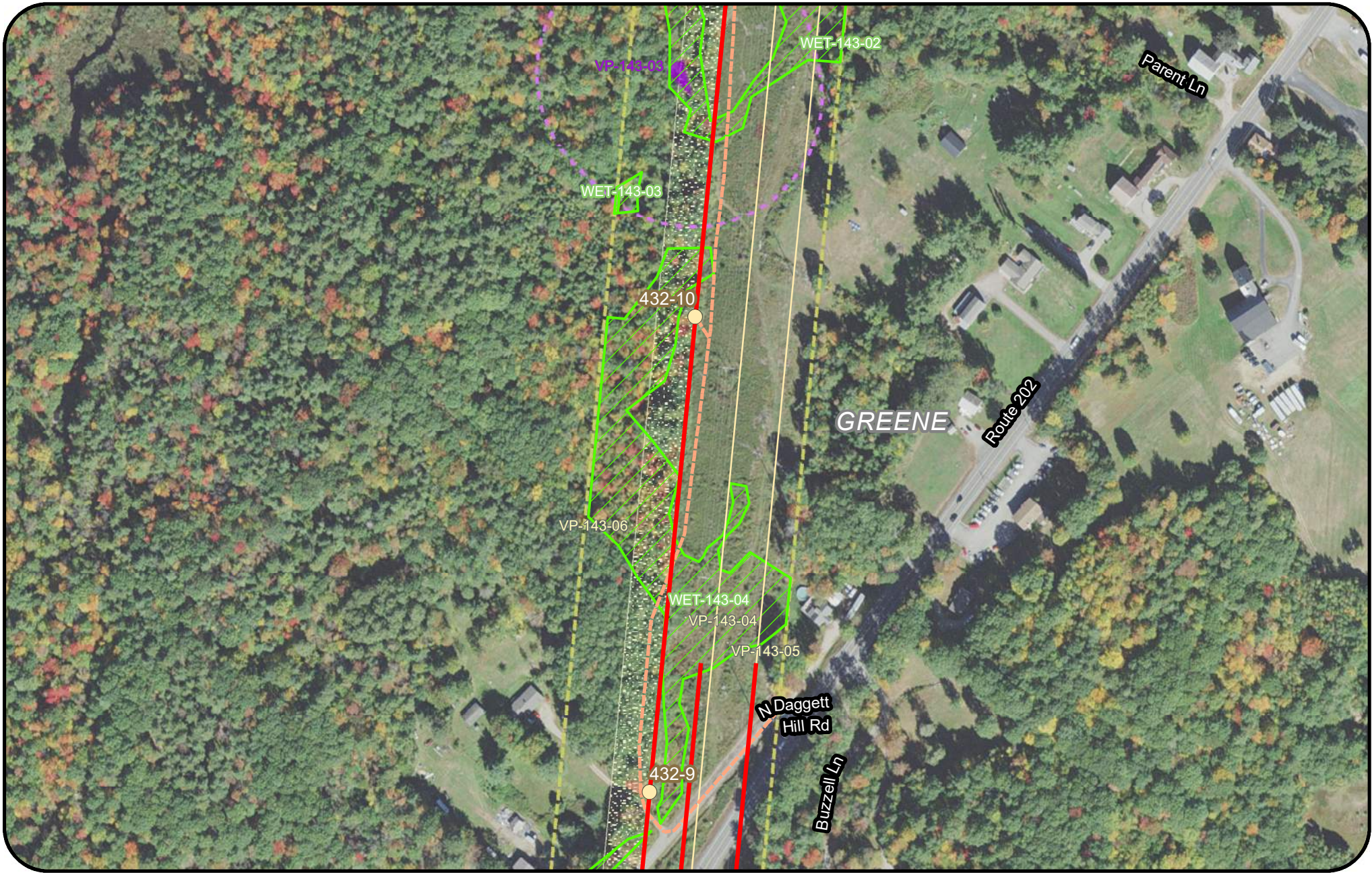
Legend

- | | | | |
|---------------------------------------|----------------------------|---------------------------|---|
| Clearing Limits | Proposed Structure | Rare Plant (Polygon) | Project Centerline |
| CMP Ownership / Easement Extent | Existing Structure | Rare Plant (Point) | Tidal Waterfowl Wading Bird Habitat (TWWH) |
| Town Boundary | Existing Substation | SVP/ PSVP | Inland Waterfowl & Wading Bird Habitat (IWWH) |
| Existing Transmission Line | Proposed Converter Station | USACE Vernal Pool | SVP and PSVP Buffer (250') |
| Proposed Access Road | Stream | T and E Species | Substation Limit of Disturbance |
| Off ROW Access Road (privately owned) | Wetland | Deer Wintering Area (DWA) | |



**New England
Clean Energy
Connect**
Natural Resource Maps
Segment 3
250
Feet





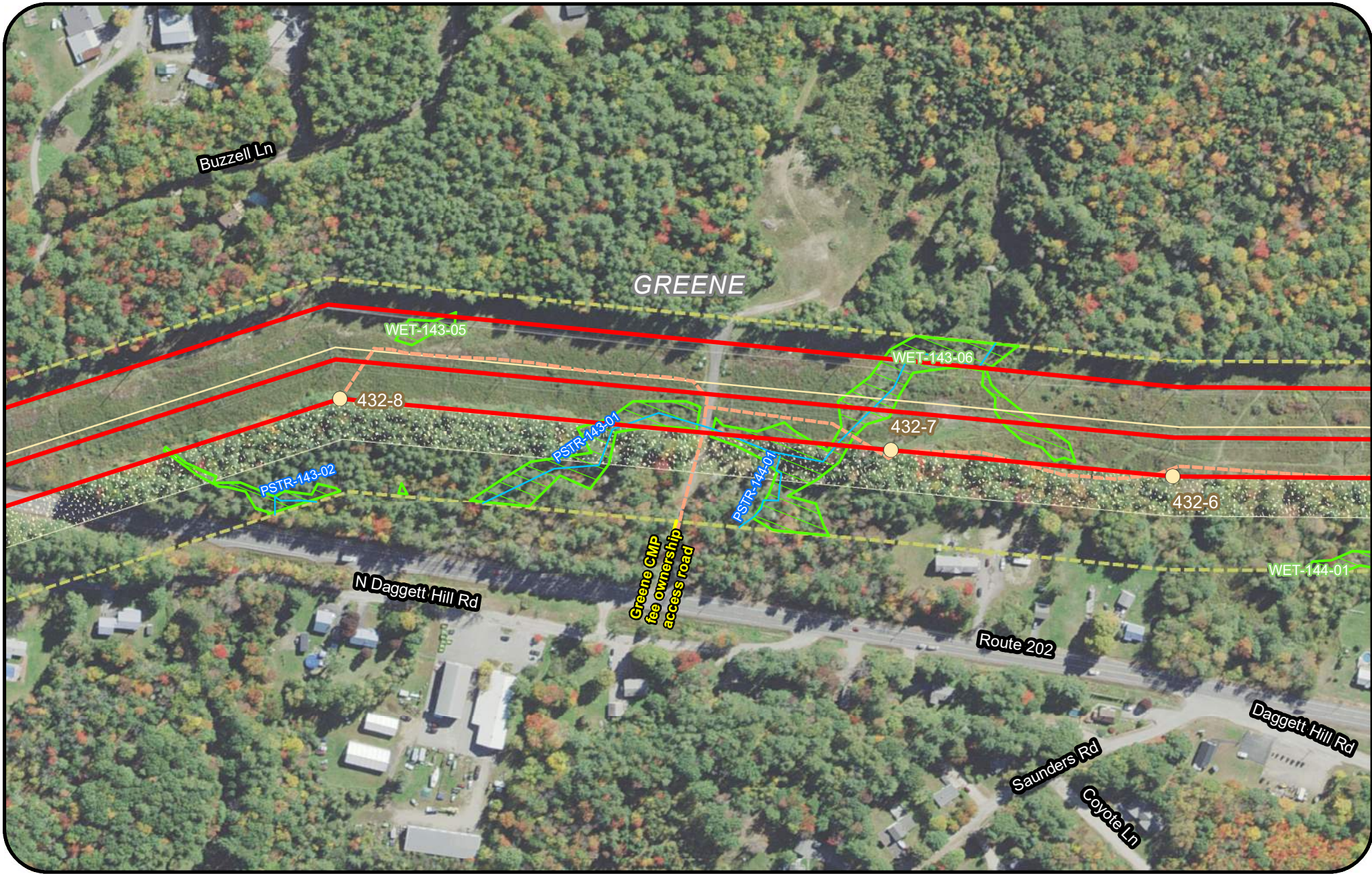
Legend

- | | | | |
|---------------------------------------|----------------------------|---------------------------|---|
| Clearing Limits | Proposed Structure | Rare Plant (Polygon) | Project Centerline |
| CMP Ownership / Easement Extent | Existing Structure | Rare Plant (Point) | Tidal Waterfowl Wading Bird Habitat (TWWH) |
| Town Boundary | Existing Substation | SVP/ PSVP | Inland Waterfowl & Wading Bird Habitat (IWWH) |
| Existing Transmission Line | Proposed Converter Station | USACE Vernal Pool | SVP and PSVP Buffer (250') |
| Proposed Access Road | Stream | T and E Species | Substation Limit of Disturbance |
| Off ROW Access Road (privately owned) | Wetland | Deer Wintering Area (DWA) | |

**New England
Clean Energy
Connect**

Natural Resource Maps
Segment 3
250

**CENTRAL MAINE
POWER**




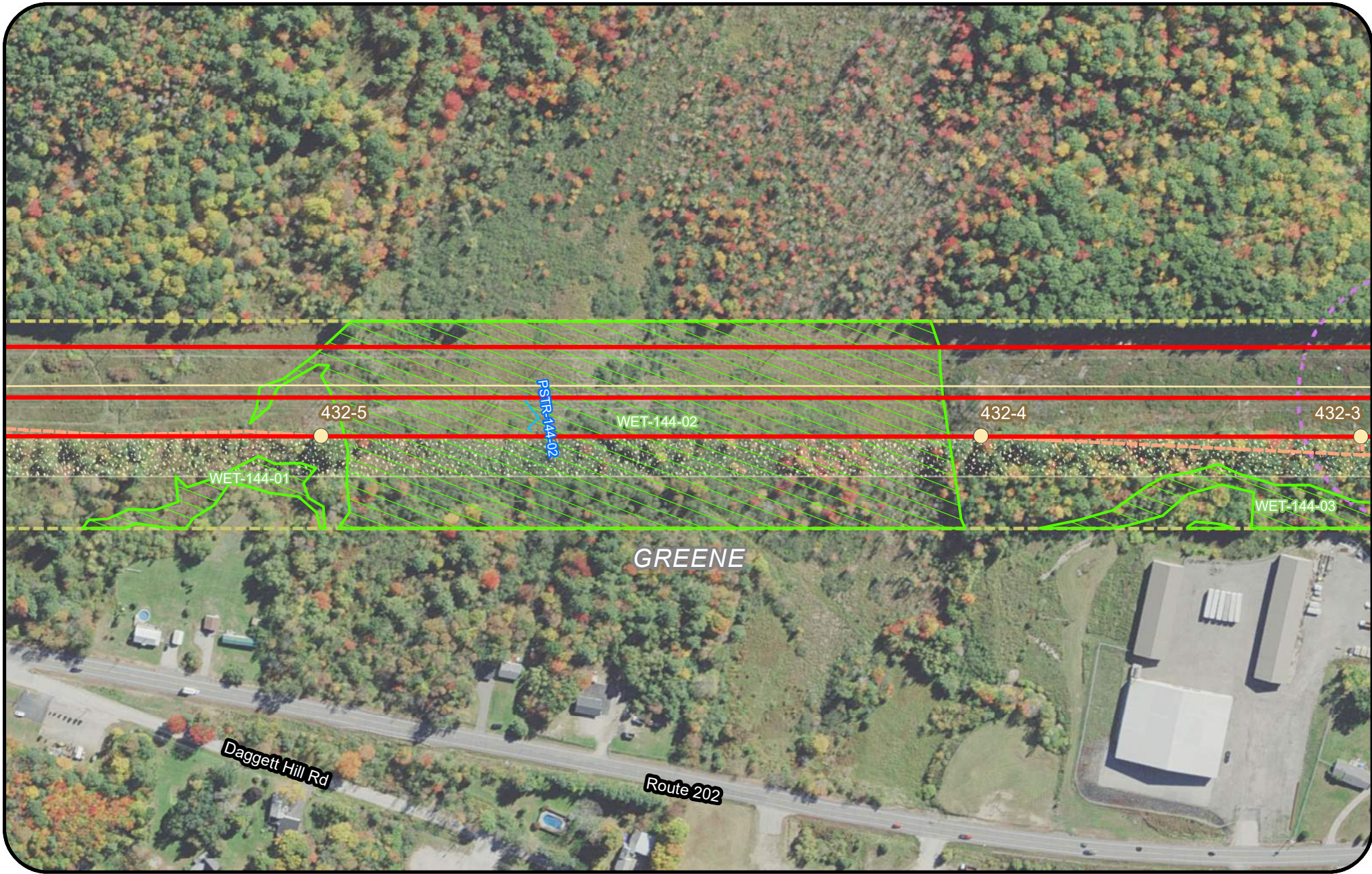
Legend

- | | | | |
|---------------------------------------|----------------------------|---------------------------|---|
| Clearing Limits | Proposed Structure | Rare Plant (Polygon) | Project Centerline |
| CMP Ownership / Easement Extent | Existing Structure | Rare Plant (Point) | Tidal Waterfowl Wading Bird Habitat (TWWH) |
| Town Boundary | Existing Substation | SVP/ PSVP | Inland Waterfowl & Wading Bird Habitat (IWWH) |
| Existing Transmission Line | Proposed Converter Station | USACE Vernal Pool | SVP and PSVP Buffer (250') |
| Proposed Access Road | Stream | T and E Species | Substation Limit of Disturbance |
| Off ROW Access Road (privately owned) | Wetland | Deer Wintering Area (DWA) | |

New England Clean Energy Connect

Natural Resource Maps
Segment 3
250



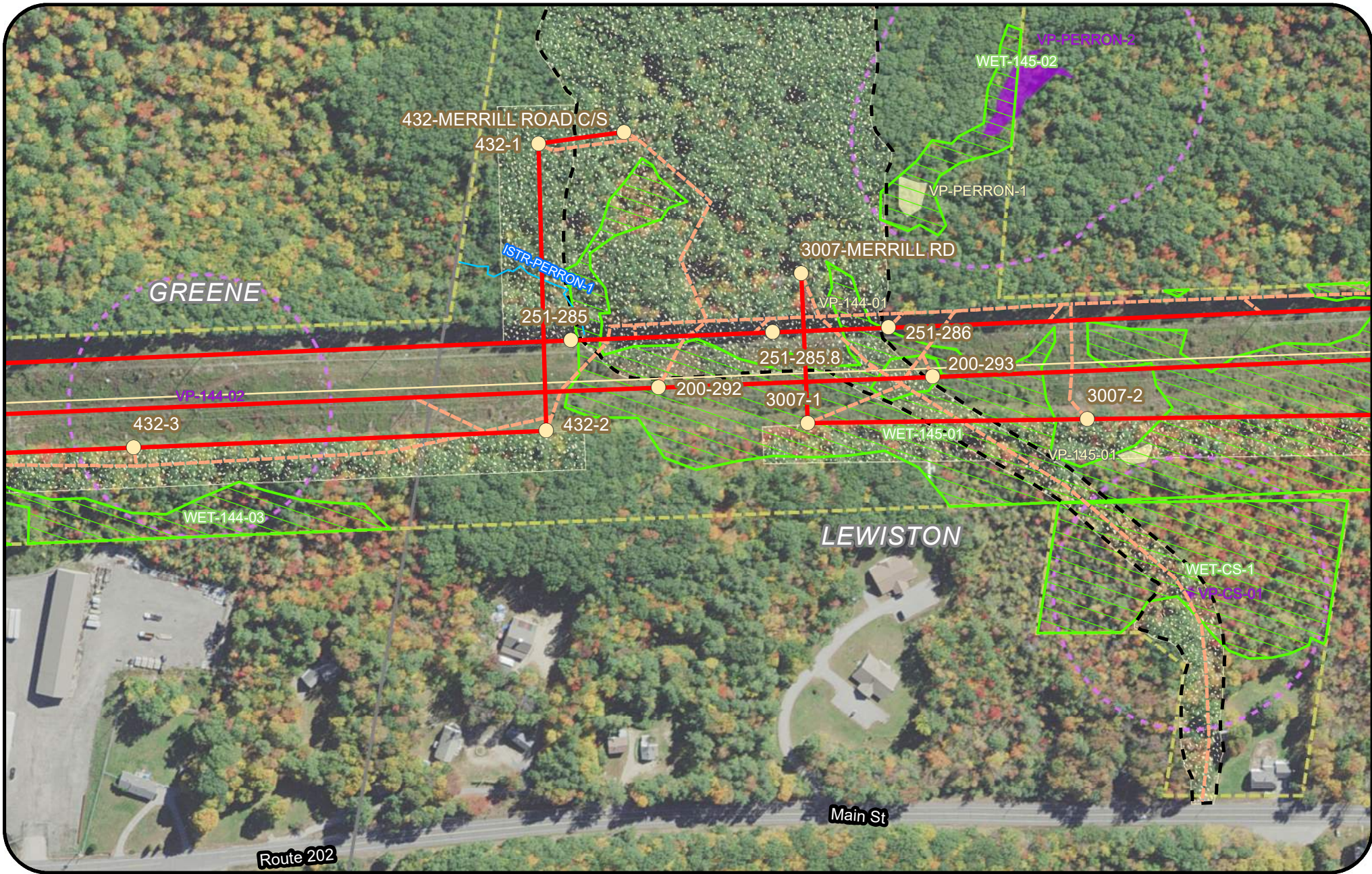


Legend

- | | | | |
|---------------------------------------|----------------------------|---------------------------|---|
| Clearing Limits | Proposed Structure | Rare Plant (Polygon) | Project Centerline |
| CMP Ownership / Easement Extent | Existing Structure | Rare Plant (Point) | Tidal Waterfowl Wading Bird Habitat (TWWH) |
| Town Boundary | Existing Substation | SVP/ PSVP | Inland Waterfowl & Wading Bird Habitat (IWWH) |
| Existing Transmission Line | Proposed Converter Station | USACE Vernal Pool | SVP and PSVP Buffer (250') |
| Proposed Access Road | Stream | T and E Species | Substation Limit of Disturbance |
| Off ROW Access Road (privately owned) | Wetland | Deer Wintering Area (DWA) | |

**New England
Clean Energy
Connect**
Natural Resource Maps
Segment 3
250
Feet

**CENTRAL MAINE
POWER**

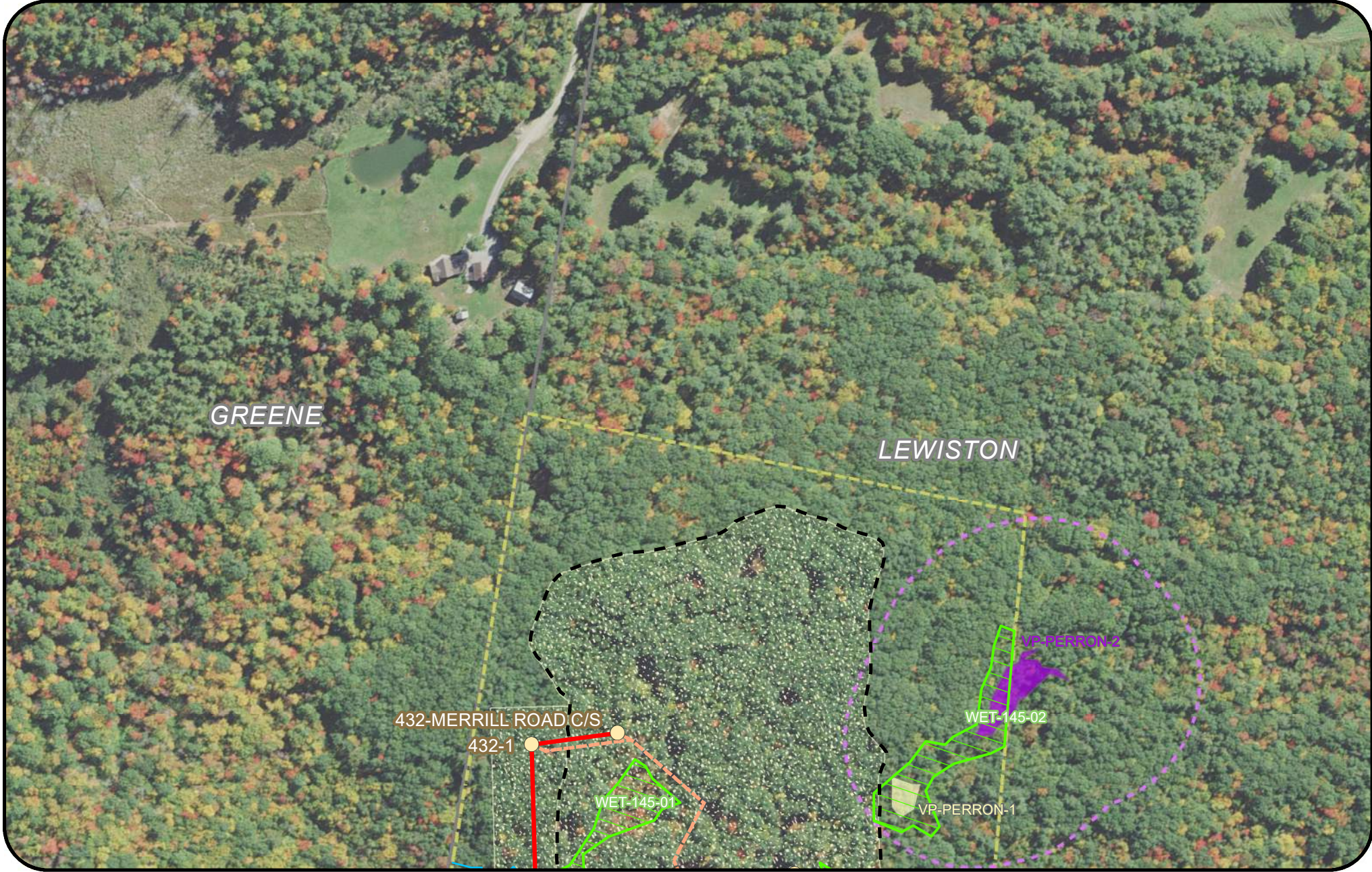


Legend

- | | | | |
|---------------------------------------|----------------------------|---------------------------|---|
| Clearing Limits | Proposed Structure | Rare Plant (Polygon) | Project Centerline |
| CMP Ownership / Easement Extent | Existing Structure | Rare Plant (Point) | Tidal Waterfowl Wading Bird Habitat (TWWH) |
| Town Boundary | Existing Substation | SVP/ PSVP | Inland Waterfowl & Wading Bird Habitat (IWWH) |
| Existing Transmission Line | Proposed Converter Station | USACE Vernal Pool | SVP and PSVP Buffer (250') |
| Proposed Access Road | Stream | T and E Species | Substation Limit of Disturbance |
| Off ROW Access Road (privately owned) | Wetland | Deer Wintering Area (DWA) | |

New England Clean Energy Connect
Natural Resource Maps
 Segment 3
 250
 Feet

CENTRAL MAINE POWER



GREENE

LEWISTON

432-MERRILL ROAD C/S

432-1

WET-145-01

WET-145-02

VP-PERRON-2

VP-PERRON-1




Legend

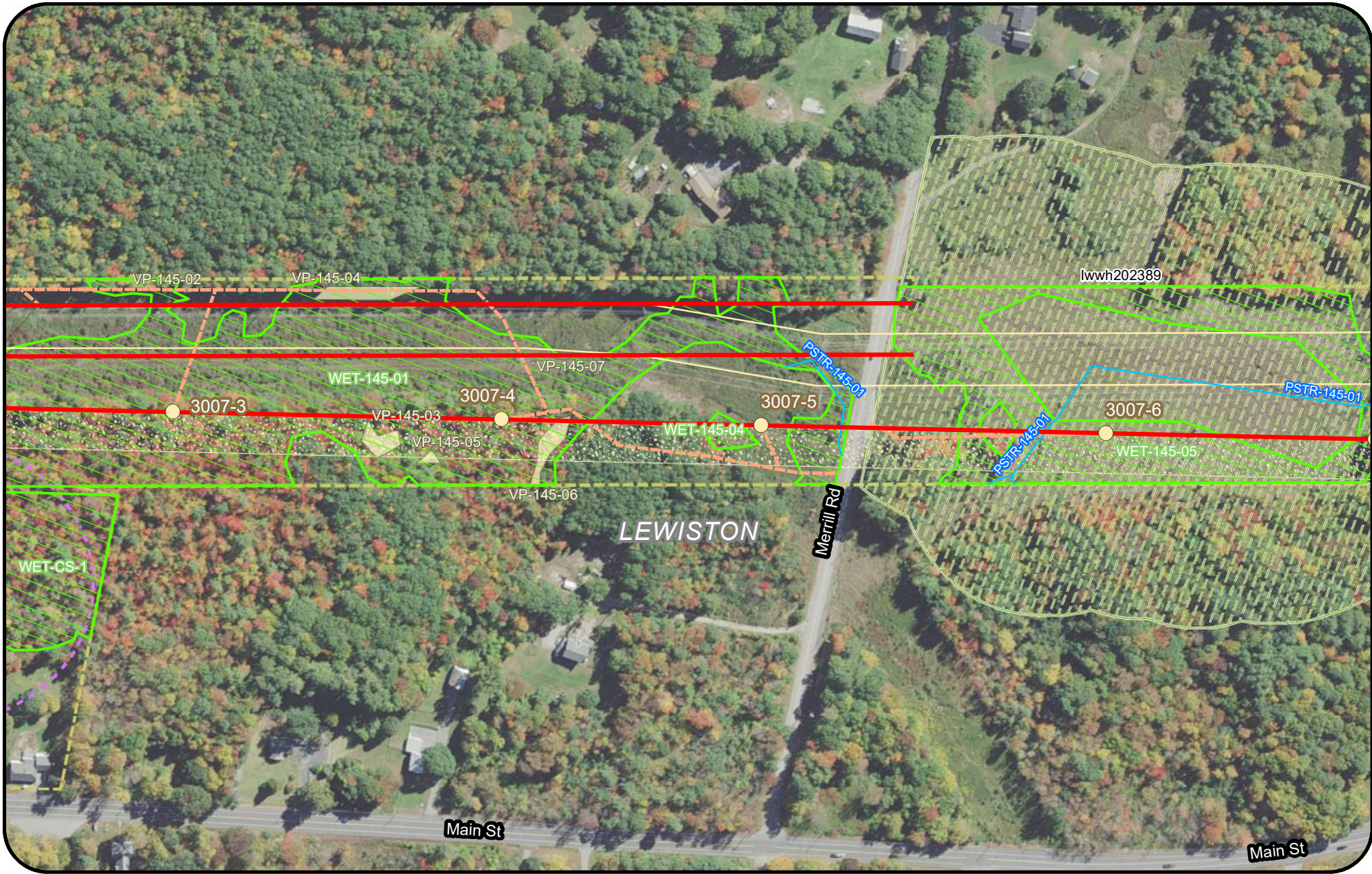
- | | | | |
|---------------------------------------|----------------------------|---------------------------|---|
| Clearing Limits | Proposed Structure | Rare Plant (Polygon) | Project Centerline |
| CMP Ownership / Easement Extent | Existing Structure | Rare Plant (Point) | Tidal Waterfowl Wading Bird Habitat (TWWH) |
| Town Boundary | Existing Substation | SVP/ PSVP | Inland Waterfowl & Wading Bird Habitat (IWWH) |
| Existing Transmission Line | Proposed Converter Station | USACE Vernal Pool | SVP and PSVP Buffer (250') |
| Proposed Access Road | Stream | T and E Species | Substation Limit of Disturbance |
| Off ROW Access Road (privately owned) | Wetland | Deer Wintering Area (DWA) | |

**New England
Clean Energy
Connect**

Natural Resource Maps
Segment 3
250



**CENTRAL MAINE
POWER**



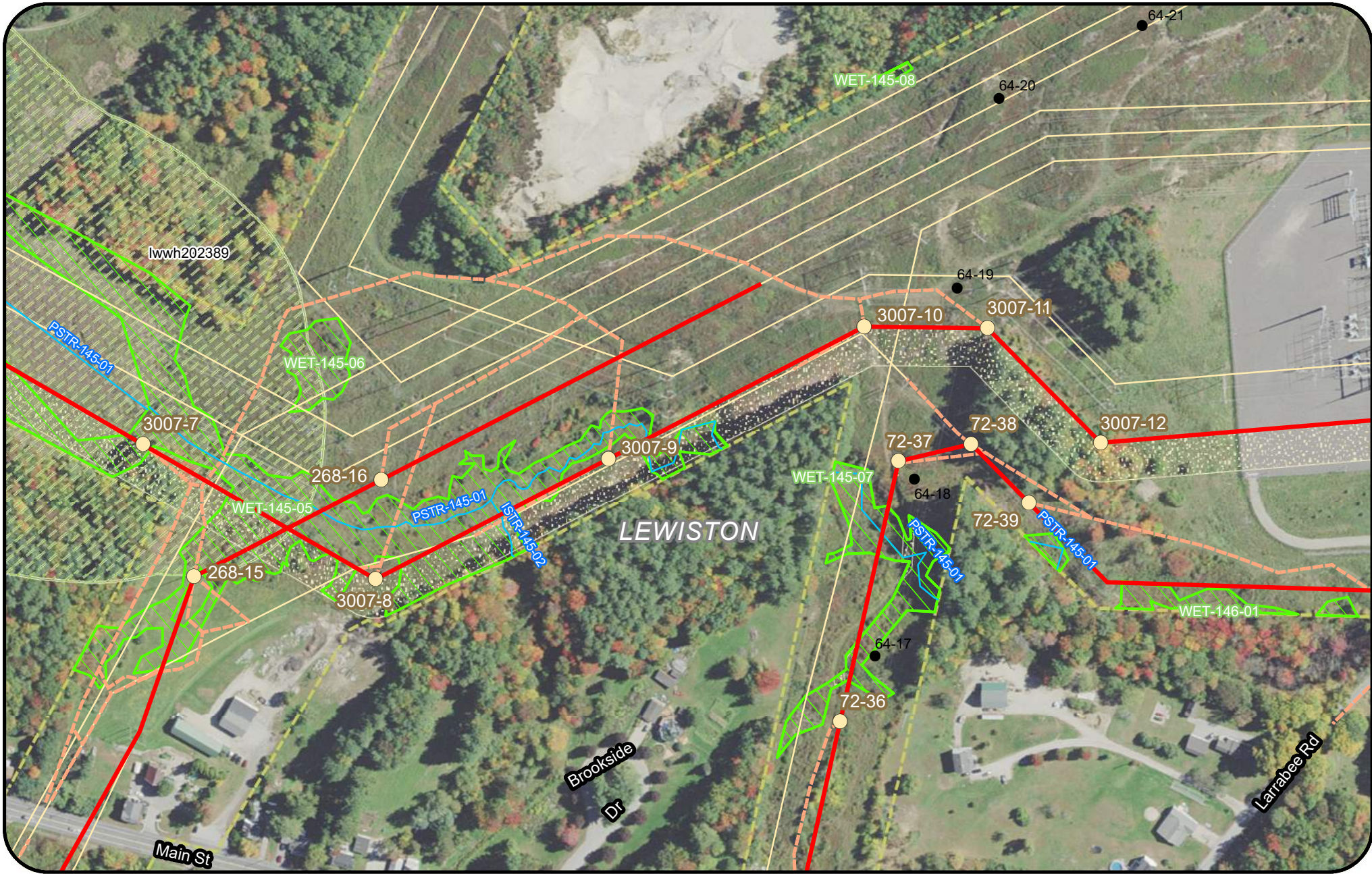
Legend

- | | | | |
|---------------------------------------|----------------------------|---------------------------|---|
| Clearing Limits | Proposed Structure | Rare Plant (Polygon) | Project Centerline |
| CMP Ownership / Easement Extent | Existing Structure | Rare Plant (Point) | Tidal Waterfowl Wading Bird Habitat (TWWH) |
| Town Boundary | Existing Substation | SVP/ PSVP | Inland Waterfowl & Wading Bird Habitat (IWWH) |
| Existing Transmission Line | Proposed Converter Station | USACE Vernal Pool | SVP and PSVP Buffer (250') |
| Proposed Access Road | Stream | T and E Species | Substation Limit of Disturbance |
| Off ROW Access Road (privately owned) | Wetland | Deer Wintering Area (DWA) | |



**New England
Clean Energy
Connect**
Natural Resource Maps
Segment 3
250
Feet





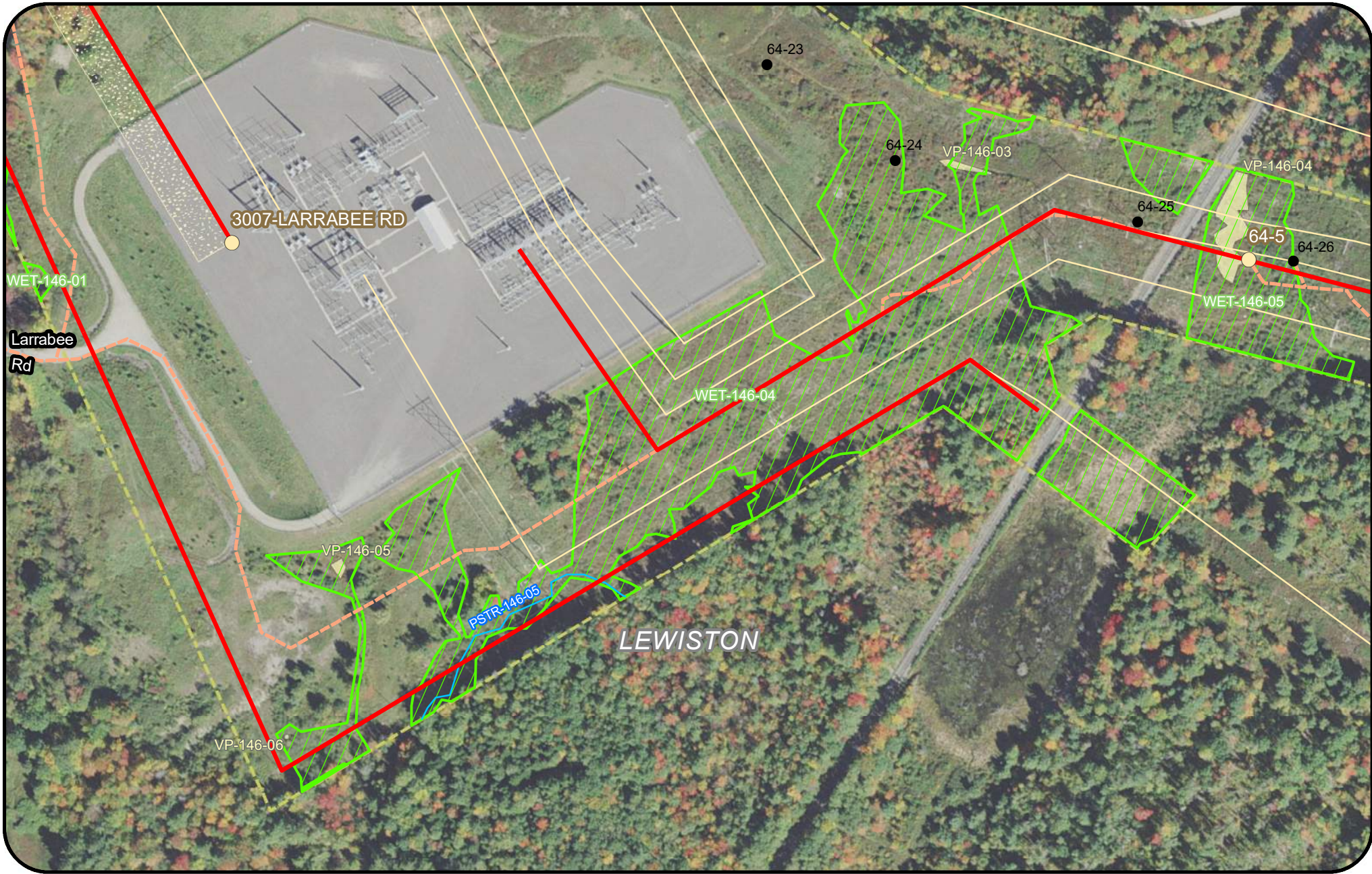
Legend

- | | | | |
|---------------------------------------|----------------------------|---------------------------|---|
| Clearing Limits | Proposed Structure | Rare Plant (Polygon) | Project Centerline |
| CMP Ownership / Easement Extent | Existing Structure | Rare Plant (Point) | Tidal Waterfowl Wading Bird Habitat (TWWH) |
| Town Boundary | Existing Substation | SVP/ PSVP | Inland Waterfowl & Wading Bird Habitat (IWWH) |
| Existing Transmission Line | Proposed Converter Station | USACE Vernal Pool | SVP and PSVP Buffer (250') |
| Proposed Access Road | Stream | T and E Species | Substation Limit of Disturbance |
| Off ROW Access Road (privately owned) | Wetland | Deer Wintering Area (DWA) | |

New England Clean Energy Connect
 Natural Resource Maps
 Segment 3
 250
 Feet



CENTRAL MAINE POWER



Legend

- | | | | |
|---------------------------------------|----------------------------|---------------------------|---|
| Clearing Limits | Proposed Structure | Rare Plant (Polygon) | Project Centerline |
| CMP Ownership / Easement Extent | Existing Structure | Rare Plant (Point) | Tidal Waterfowl Wading Bird Habitat (TWWH) |
| Town Boundary | Existing Substation | SVP/ PSVP | Inland Waterfowl & Wading Bird Habitat (IWWH) |
| Existing Transmission Line | Proposed Converter Station | USACE Vernal Pool | SVP and PSVP Buffer (250') |
| Proposed Access Road | Stream | T and E Species | Substation Limit of Disturbance |
| Off ROW Access Road (privately owned) | Wetland | Deer Wintering Area (DWA) | |



New England Clean Energy Connect
 Natural Resource Maps
 Segment 3
 250
 Feet

