

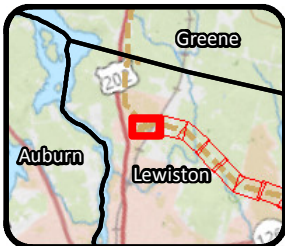
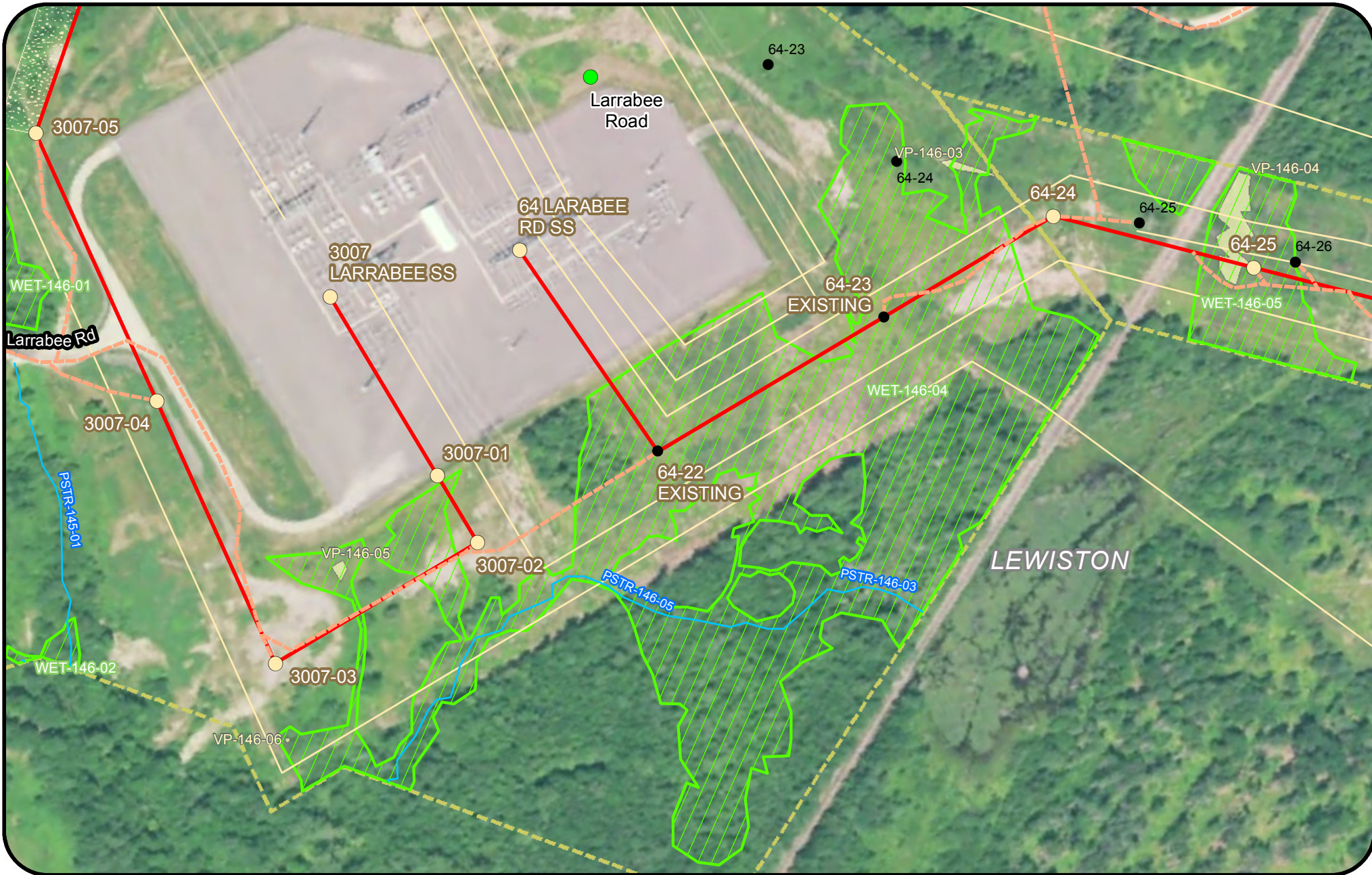
Legend

- Project Centerline
- Map Pages
- Substation

4,900 Feet

New England Clean Energy Connect
Natural Resource Maps
Segment 4
Overview

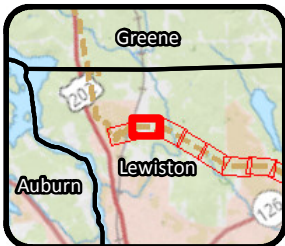




Legend				

New England Clean Energy Connect
 Natural Resource Maps
 Segment 4
 250
 Feet

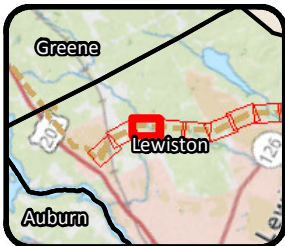
CENTRAL MAINE POWER



Legend			
Clearing Limits	Proposed Structure	Rare Plant (Point)	Tidal Waterfowl Wading Bird Habitat (TWWH)
CMP Ownership / Easement Extent	Existing Structure	SVP/ PSVP	Waterfowl Wading Habitat (IWWH)
Town Boundary	Existing Substation	USACE Vernal Pool	SVP and PSVP Buffer (250')
Project Centerline	Proposed Converter Station	T and E Species	Substation Limit of Disturbance
Existing Transmission Line	Stream	Bald Eagle Nest	
Proposed Access Road	Wetland	Deer Wintering Area (DWA)	
	Rare Plant (Polygon)		

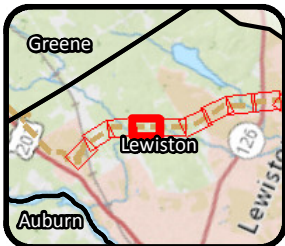
New England Clean Energy Connect
 Natural Resource Maps
 Segment 4
 250

CENTRAL MAINE POWER



Legend				
Clearing Limits	Proposed Structure	Rare Plant (Point)	Tidal Waterfowl Wading Bird Habitat (TWWH)	
CMP Ownership / Easement Extent	Existing Structure	SVP/ PSVP	Waterfowl Wading Habitat (IWWH)	
Town Boundary	Existing Substation	USACE Vernal Pool	SVP and PSVP Buffer (250')	
Project Centerline	Proposed Converter Station	T and E Species	Substation Limit of Disturbance	
Existing Transmission Line	Stream	Bald Eagle Nest		
Proposed Access Road	Wetland	Deer Wintering Area (DWA)		
	Rare Plant (Polygon)			

New England Clean Energy Connect
 Natural Resource Maps
 Segment 4
 250
 Feet



Legend			
Clearing Limits	Proposed Structure	Rare Plant (Point)	Tidal Waterfowl Wading Bird Habitat (TWWH)
CMP Ownership / Easement Extent	Existing Structure	SVP/ PSVP	Waterfowl Wading Habitat (IWWH)
Town Boundary	Existing Substation	USACE Vernal Pool	SVP and PSVP Buffer (250')
Project Centerline	Proposed Converter Station	T and E Species	Substation Limit of Disturbance
Existing Transmission Line	Stream	Bald Eagle Nest	
Proposed Access Road	Wetland	Deer Wintering Area (DWA)	
	Rare Plant (Polygon)		

New England Clean Energy Connect
 Natural Resource Maps
 Segment 4
 250

CENTRAL MAINE POWER



LEWISTON



Legend			
	Clearing Limits		Proposed Structure
	CMP Ownership / Easement Extent		Existing Structure
	Town Boundary		Existing Substation
	Project Centerline		Proposed Converter Station
	Existing Transmission Line		Stream
	Proposed Access Road		Wetland
	Rare Plant (Point)		Rare Plant (Polygon)
	SVP/ PSVP		USACE Vernal Pool
	T and E Species		Tidal Waterfowl Wading Bird Habitat (TWWH)
	Bald Eagle Nest		Waterfowl Wading Habitat (IWWH)
	Deer Wintering Area (DWA)		SVP and PSVP Buffer (250')
			Substation Limit of Disturbance

**New England
Clean Energy
Connect**

Natural Resource Maps
Segment 4
250





Legend				
Clearing Limits	Proposed Structure	Rare Plant (Point)	Tidal Waterfowl Wading Bird Habitat (TWWH)	Substation Limit of Disturbance
CMP Ownership / Easement Extent	Existing Structure	SVP/ PSVP	Waterfowl Wading Habitat (IWWH)	Bald Eagle Nest
Town Boundary	Existing Substation	USACE Vernal Pool	SVP and PSVP Buffer (250')	Deer Wintering Area (DWA)
Project Centerline	Proposed Converter Station	T and E Species	Stream	
Existing Transmission Line	Wetland	Rare Plant (Polygon)		
Proposed Access Road				

New England Clean Energy Connect
 Natural Resource Maps
 Segment 4
 250
 Feet

CENTRAL MAINE POWER



Legend			
Clearing Limits	Proposed Structure	Rare Plant (Point)	Tidal Waterfowl Wading Bird Habitat (TWWH)
CMP Ownership / Easement Extent	Existing Structure	SVP/ PSVP	Waterfowl Wading Habitat (IWWH)
Town Boundary	Existing Substation	USACE Vernal Pool	SVP and PSVP Buffer (250')
Project Centerline	Proposed Converter Station	T and E Species	Substation Limit of Disturbance
Existing Transmission Line	Stream	Bald Eagle Nest	
Proposed Access Road	Wetland	Deer Wintering Area (DWA)	
	Rare Plant (Polygon)		

New England Clean Energy Connect
 Natural Resource Maps
 Segment 4
 250

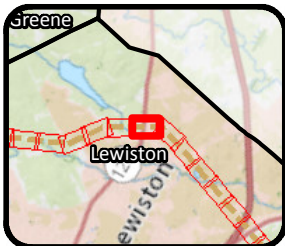
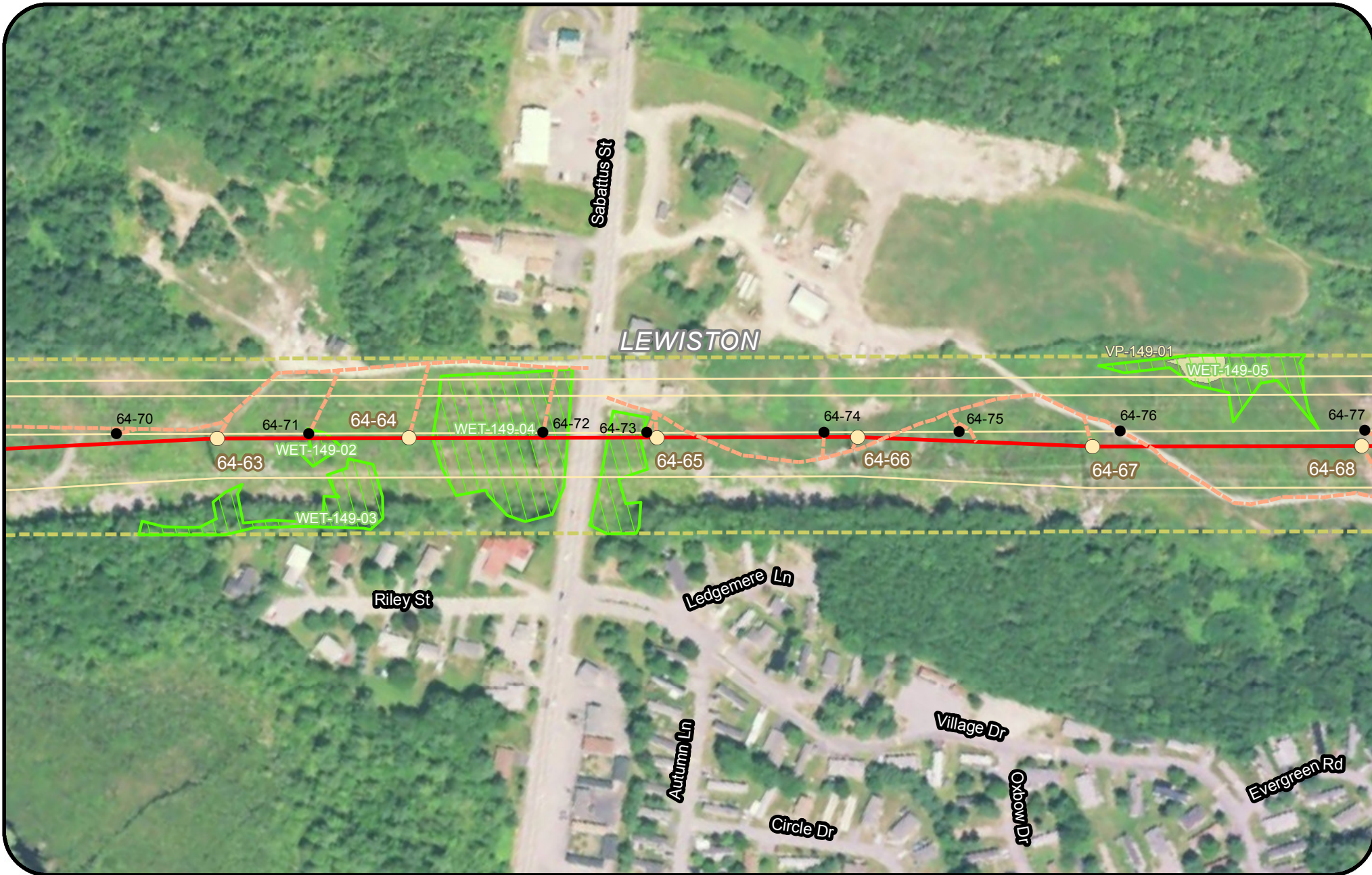


Legend

Clearing Limits	Proposed Structure	Rare Plant (Point)	Tidal Waterfowl Wading Bird Habitat (TWWH)
CMP Ownership / Easement Extent	Existing Structure	SVP/ PSVP	Waterfowl Wading Habitat (IWWH)
Town Boundary	Existing Substation	USACE Vernal Pool	SVP and PSVP Buffer (250')
Project Centerline	Proposed Converter Station	T and E Species	Substation Limit of Disturbance
Existing Transmission Line	Stream	Bald Eagle Nest	
Proposed Access Road	Wetland	Deer Wintering Area (DWA)	
	Rare Plant (Polygon)		

**New England
Clean Energy
Connect**

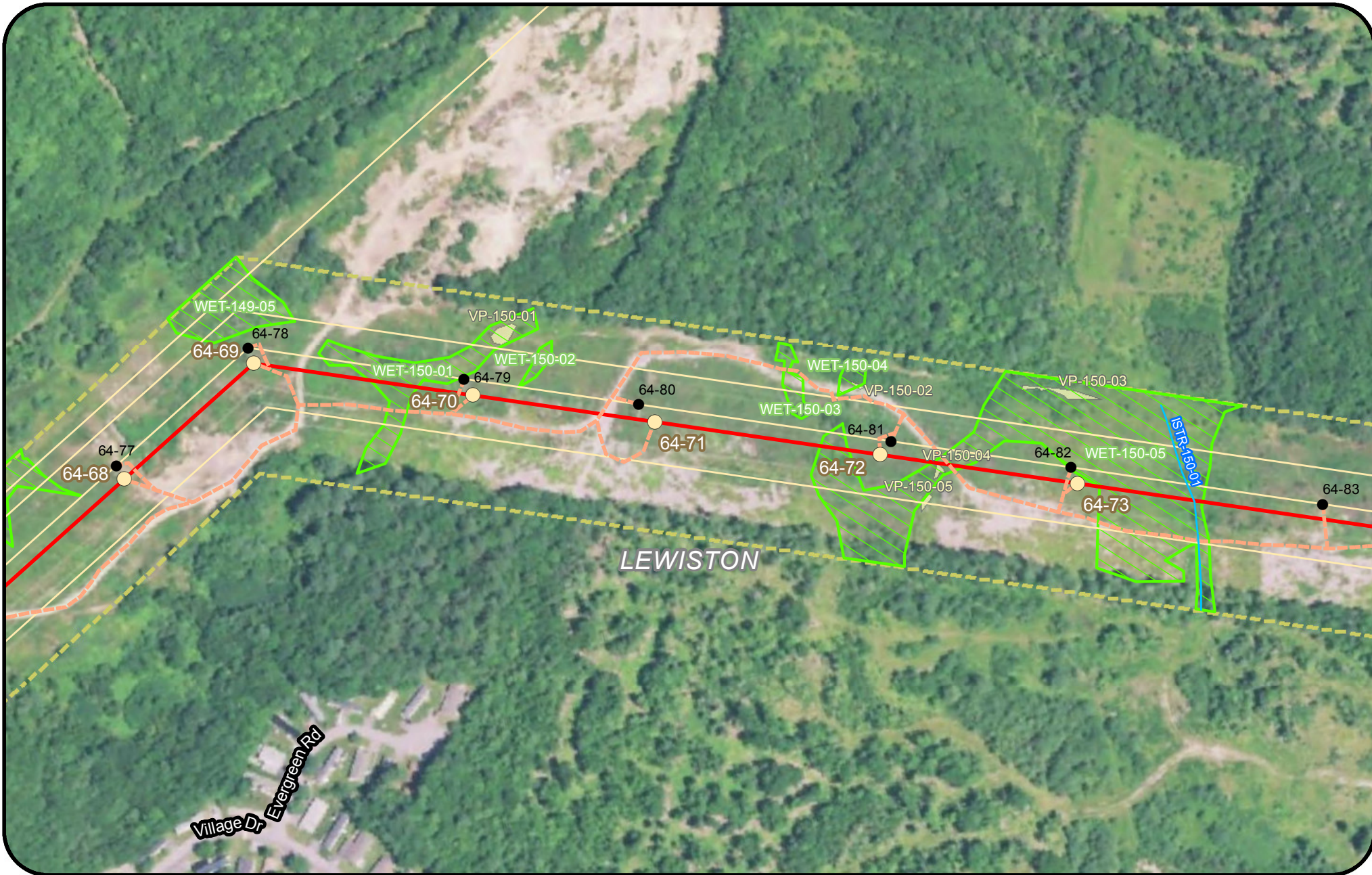
Natural Resource Maps
Segment 4
250



Legend			
Clearing Limits	Proposed Structure	Rare Plant (Point)	Tidal Waterfowl Wading Bird Habitat (TWWH)
CMP Ownership / Easement Extent	Existing Structure	SVP/ PSVP	Waterfowl Wading Habitat (IWWH)
Town Boundary	Existing Substation	USACE Vernal Pool	SVP and PSVP Buffer (250')
Project Centerline	Proposed Converter Station	T and E Species	Substation Limit of Disturbance
Existing Transmission Line	Stream	Bald Eagle Nest	
Proposed Access Road	Wetland	Deer Wintering Area (DWA)	
	Rare Plant (Polygon)		

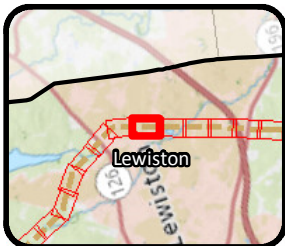
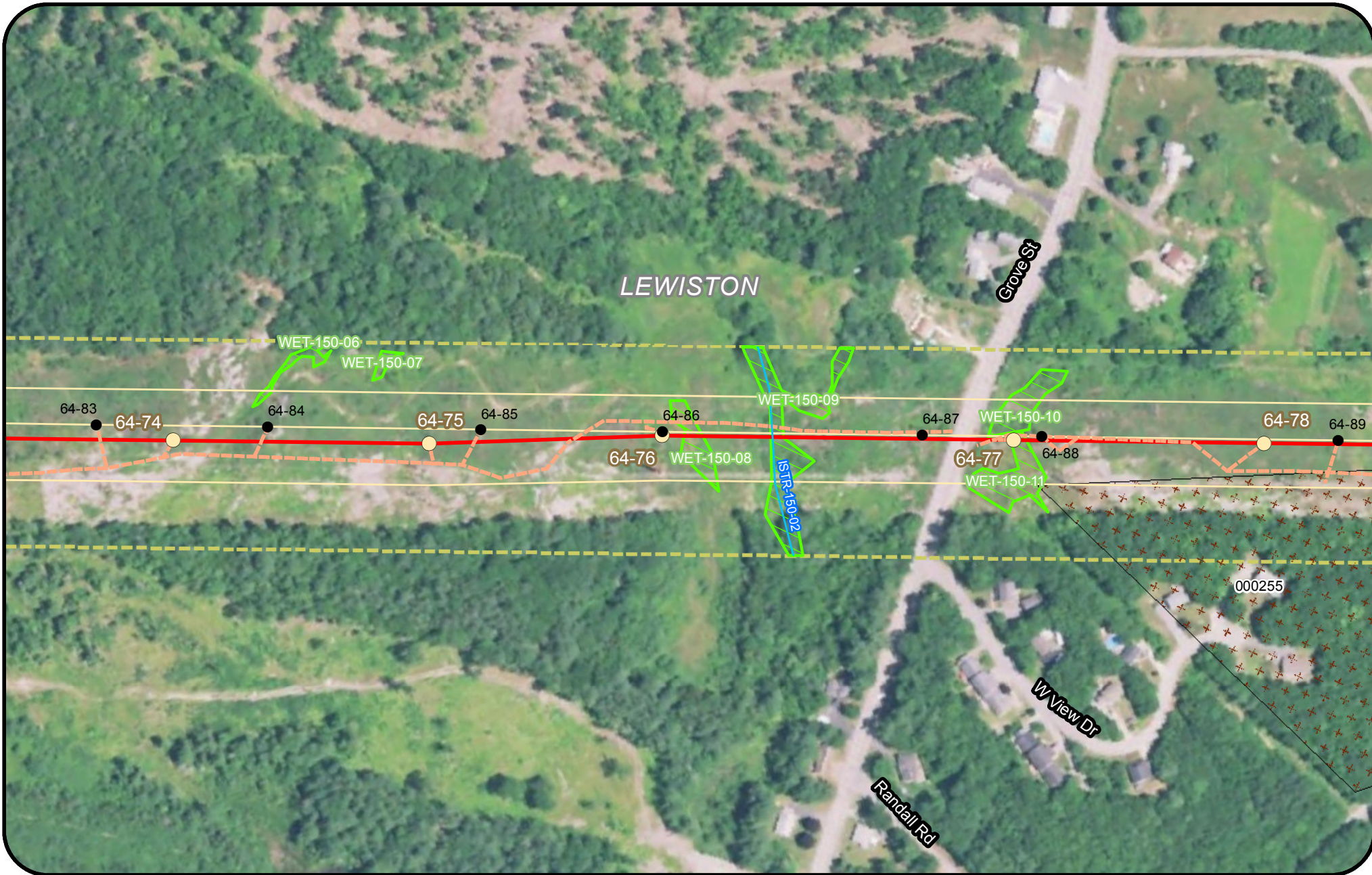
New England Clean Energy Connect
 Natural Resource Maps
 Segment 4
 250
 Feet

CENTRAL MAINE POWER



Legend				
Clearing Limits	Proposed Structure	Rare Plant (Point)	Tidal Waterfowl Wading Bird Habitat (TWWH)	
CMP Ownership / Easement Extent	Existing Structure	SVP/ PSVP	Waterfowl Wading Habitat (IWWH)	
Town Boundary	Existing Substation	USACE Vernal Pool	SVP and PSVP Buffer (250')	
Project Centerline	Proposed Converter Station	T and E Species	Substation Limit of Disturbance	
Existing Transmission Line	Stream	Bald Eagle Nest		
Proposed Access Road	Wetland	Deer Wintering Area (DWA)		
	Rare Plant (Polygon)			

New England Clean Energy Connect
 Natural Resource Maps
 Segment 4
 250
 Feet



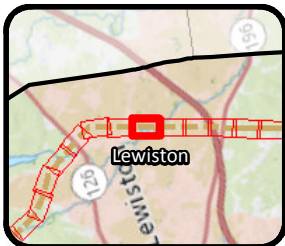
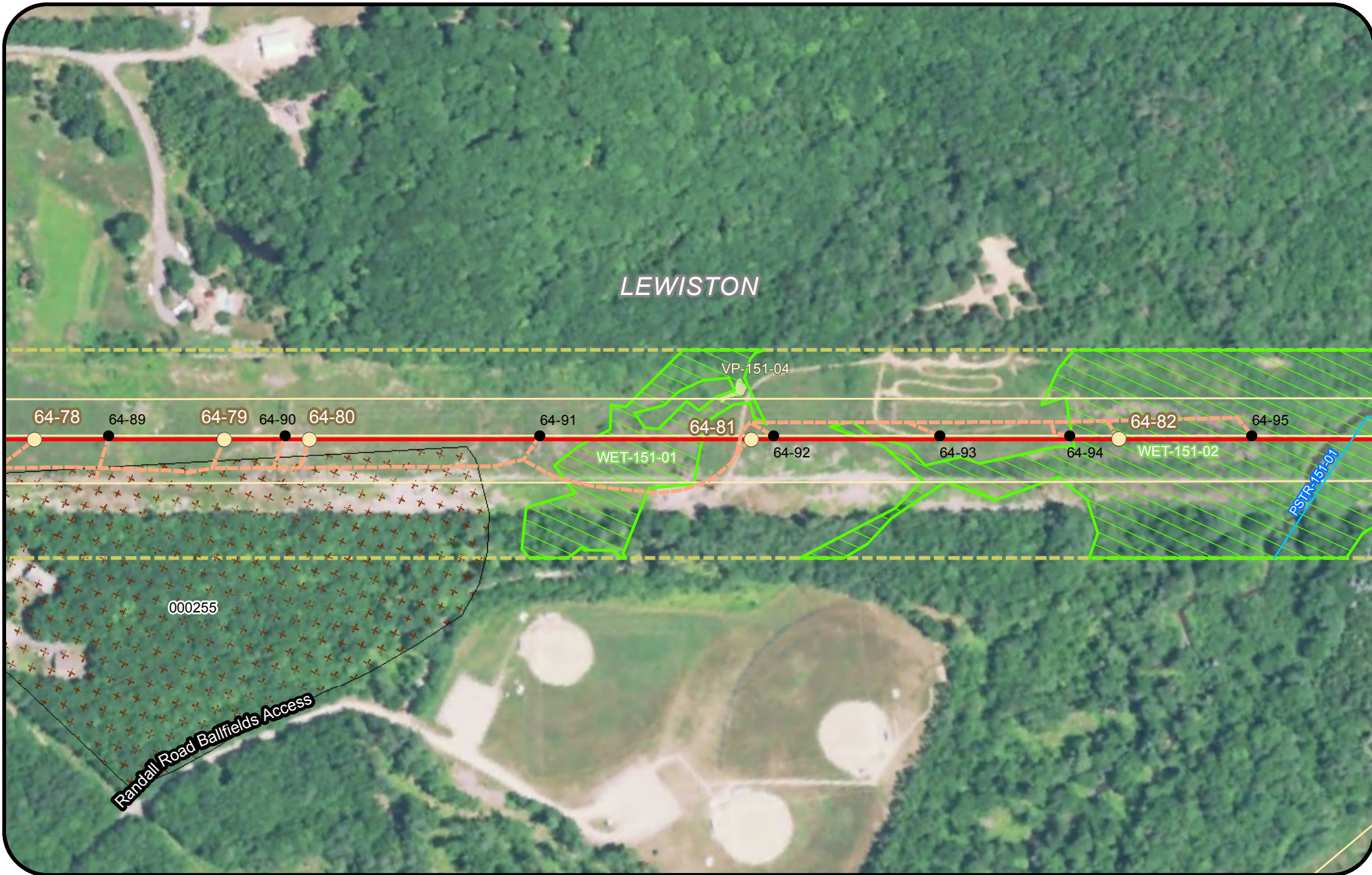
Legend

Clearing Limits	Proposed Structure	Rare Plant (Point)	Tidal Waterfowl Wading Bird Habitat (TWWH)
CMP Ownership / Easement Extent	Existing Structure	SVP/ PSVP	Waterfowl Wading Habitat (IWWH)
Town Boundary	Existing Substation	USACE Vernal Pool	SVP and PSVP Buffer (250')
Project Centerline	Proposed Converter Station	T and E Species	Substation Limit of Disturbance
Existing Transmission Line	Stream	Bald Eagle Nest	
Proposed Access Road	Wetland	Deer Wintering Area (DWA)	
	Rare Plant (Polygon)		

**New England
Clean Energy
Connect**

Natural Resource Maps
Segment 4
250

**CENTRAL MAINE
POWER**

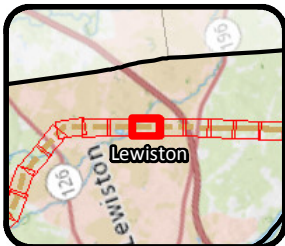
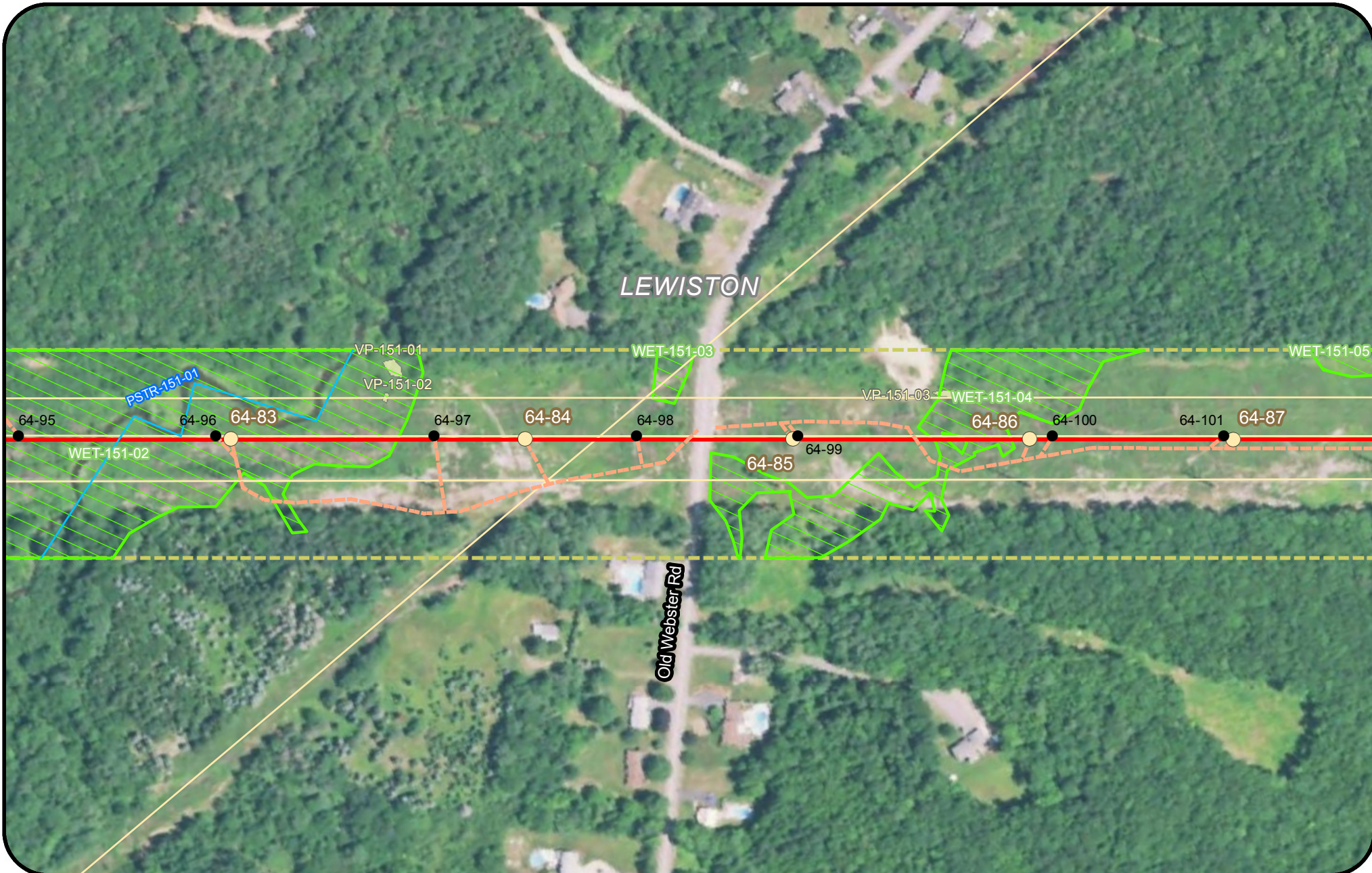


Legend			
Clearing Limits	Proposed Structure	Rare Plant (Point)	Tidal Waterfowl Wading Bird Habitat (TWWH)
CMP Ownership / Easement Extent	Existing Structure	SVP/ PSVP	Waterfowl Wading Habitat (IWWH)
Town Boundary	Existing Substation	USACE Vernal Pool	SVP and PSVP Buffer (250')
Project Centerline	Proposed Converter Station	T and E Species	Substation Limit of Disturbance
Existing Transmission Line	Stream	Bald Eagle Nest	
Proposed Access Road	Wetland	Deer Wintering Area (DWA)	
	Rare Plant (Polygon)		

**New England
Clean Energy
Connect**

Natural Resource Maps
Segment 4
250

**CENTRAL MAINE
POWER**

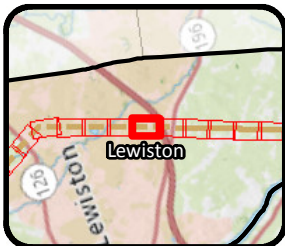


Legend					
	Clearing Limits		Proposed Structure		Rare Plant (Point)
	CMP Ownership / Easement Extent		Existing Structure		SVP/ PSVP
	Town Boundary		Existing Substation		USACE Vernal Pool
	Project Centerline		Proposed Converter Station		T and E Species
	Existing Transmission Line		Stream		Bald Eagle Nest
	Proposed Access Road		Wetland		Deer Wintering Area (DWA)
			Rare Plant (Polygon)		Tidal Waterfowl Wading Bird Habitat (TWWH)
					Waterfowl Wading Habitat (IWWH)
					SVP and PSVP Buffer (250')
					Substation Limit of Disturbance

**New England
Clean Energy
Connect**

Natural Resource Maps
Segment 4
250

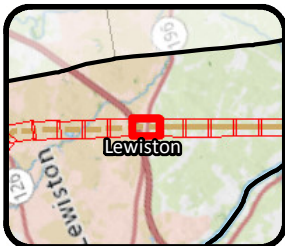
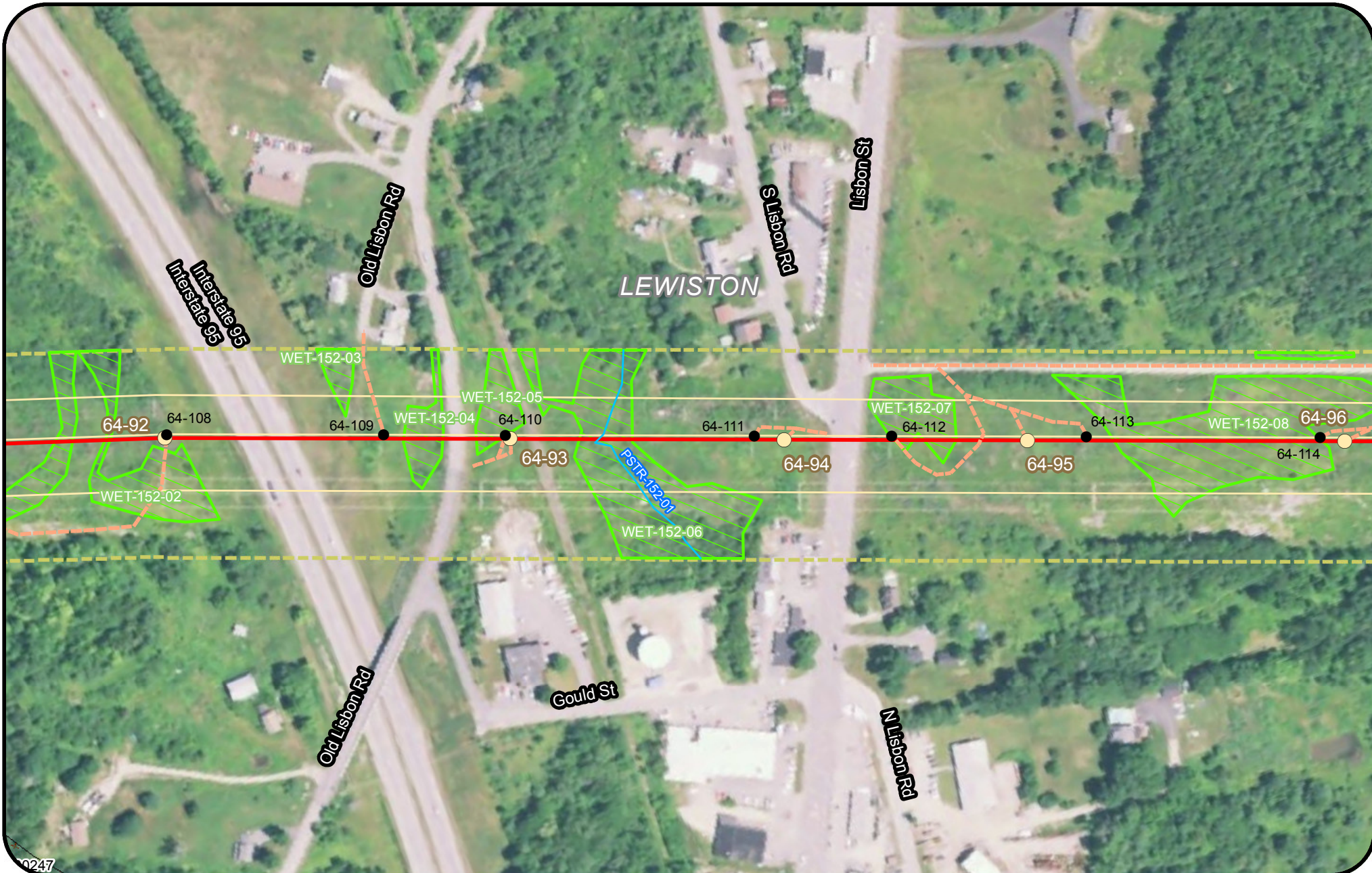
**CENTRAL MAINE
POWER**



Legend			
Clearing Limits	Proposed Structure	Rare Plant (Point)	Tidal Waterfowl Wading Bird Habitat (TWWH)
CMP Ownership / Easement Extent	Existing Structure	SVP/ PSVP	Waterfowl Wading Habitat (IWWH)
Town Boundary	Existing Substation	USACE Vernal Pool	SVP and PSVP Buffer (250')
Project Centerline	Proposed Converter Station	T and E Species	Substation Limit of Disturbance
Existing Transmission Line	Stream	Bald Eagle Nest	
Proposed Access Road	Wetland	Deer Wintering Area (DWA)	
	Rare Plant (Polygon)		

New England Clean Energy Connect
 Natural Resource Maps
 Segment 4
 250
 Feet

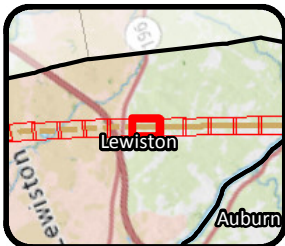
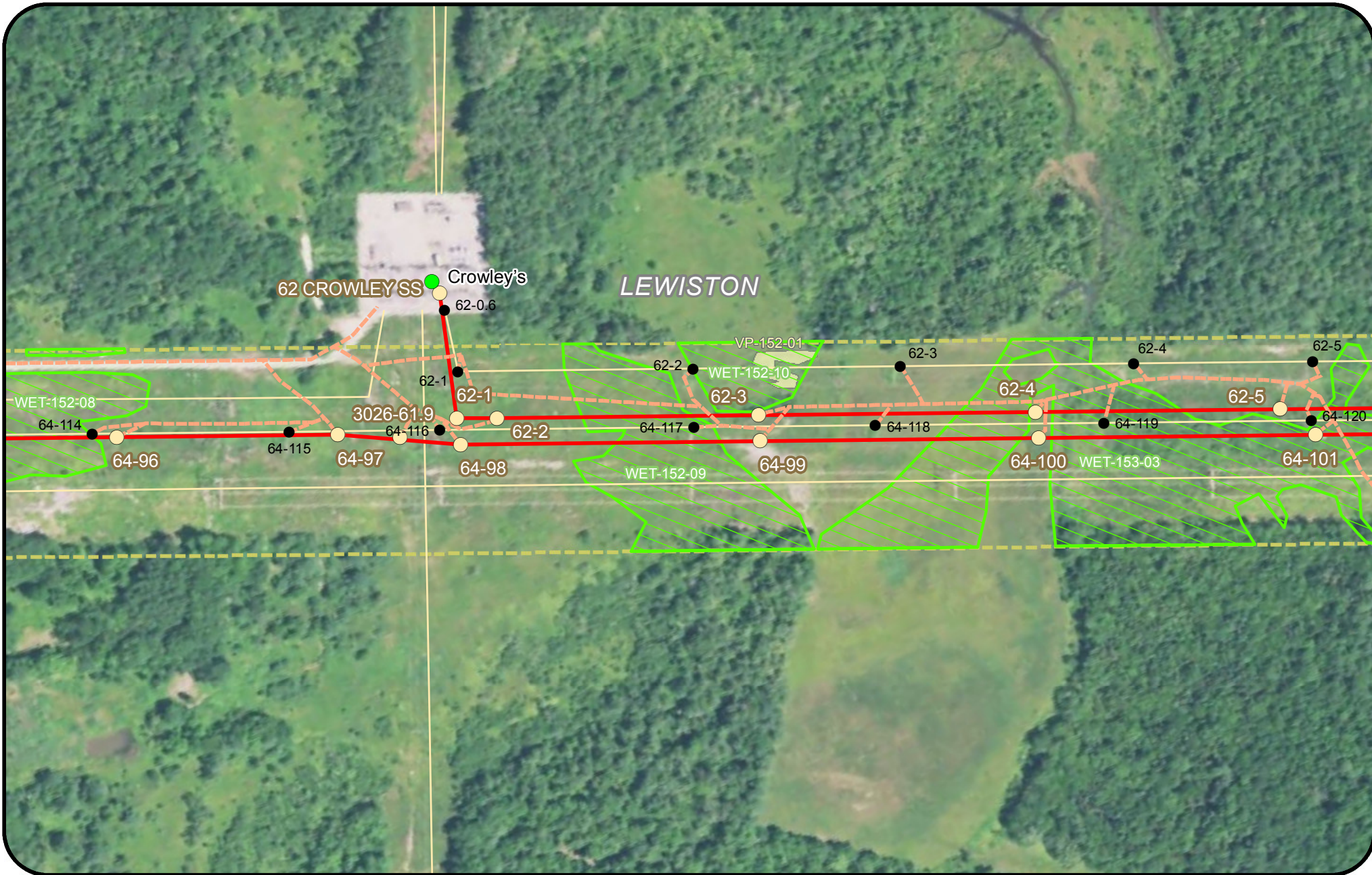
CENTRAL MAINE POWER



Legend				
Clearing Limits	Proposed Structure	Rare Plant (Point)	Tidal Waterfowl Wading Bird Habitat (TWWH)	
CMP Ownership / Easement Extent	Existing Structure	SVP/ PSVP	Waterfowl Wading Habitat (IWWH)	
Town Boundary	Existing Substation	USACE Vernal Pool	SVP and PSVP Buffer (250')	
Project Centerline	Proposed Converter Station	T and E Species	Substation Limit of Disturbance	
Existing Transmission Line	Stream	Bald Eagle Nest		
Proposed Access Road	Wetland	Deer Wintering Area (DWA)		
	Rare Plant (Polygon)			

New England Clean Energy Connect
 Natural Resource Maps
 Segment 4
 250
 Feet

CENTRAL MAINE POWER



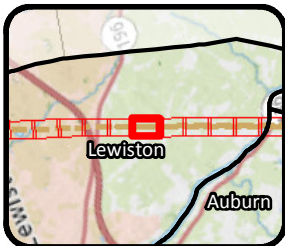
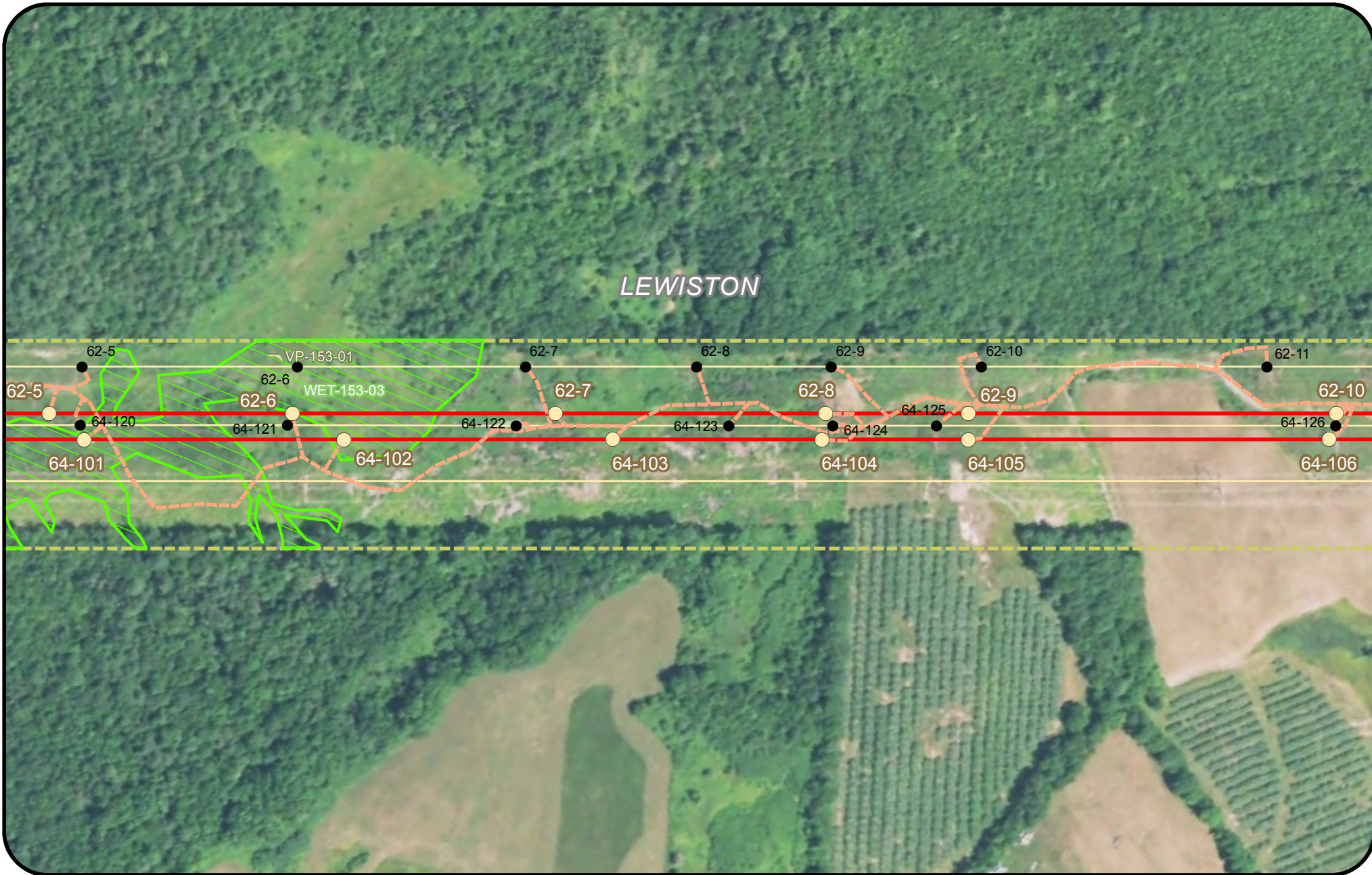
Legend			
Clearing Limits	Proposed Structure	Rare Plant (Point)	Tidal Waterfowl Wading Bird Habitat (TWWH)
CMP Ownership / Easement Extent	Existing Structure	SVP/ PSVP	Waterfowl Wading Habitat (IWWH)
Town Boundary	Existing Substation	USACE Vernal Pool	SVP and PSVP Buffer (250')
Project Centerline	Proposed Converter Station	T and E Species	Substation Limit of Disturbance
Existing Transmission Line	Stream	Bald Eagle Nest	
Proposed Access Road	Wetland	Deer Wintering Area (DWA)	
	Rare Plant (Polygon)		

**New England
Clean Energy
Connect**

Natural Resource Maps
Segment 4
250

250 Feet

**CENTRAL MAINE
POWER**



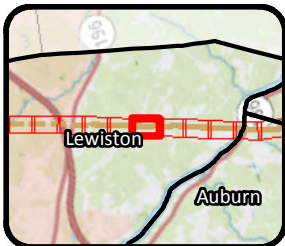
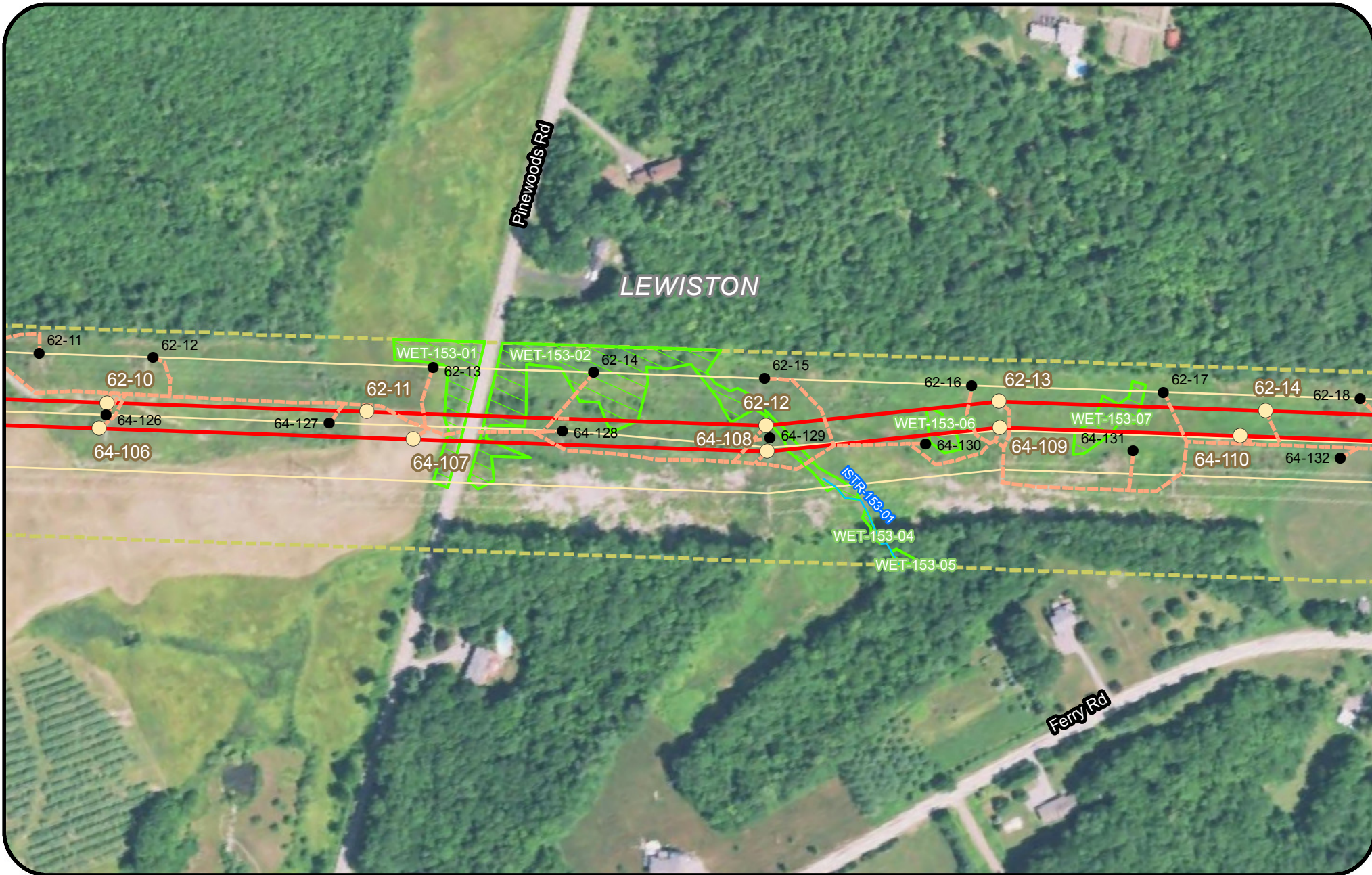
- Legend**
- | | | | |
|---------------------------------|----------------------------|---------------------------|--------------------------------------------|
| Clearing Limits | Proposed Structure | Rare Plant (Point) | Tidal Waterfowl Wading Bird Habitat (TWWH) |
| CMP Ownership / Easement Extent | Existing Structure | SVP/ PSVP | Waterfowl Wading Habitat (IWWH) |
| Town Boundary | Existing Substation | USACE Vernal Pool | SVP and PSVP Buffer (250') |
| Project Centerline | Proposed Converter Station | T and E Species | Substation Limit of Disturbance |
| Existing Transmission Line | Stream | Bald Eagle Nest | |
| Proposed Access Road | Wetland | Deer Wintering Area (DWA) | |
| | Rare Plant (Polygon) | | |

**New England
Clean Energy
Connect**

Natural Resource Maps
Segment 4
250

250 Feet

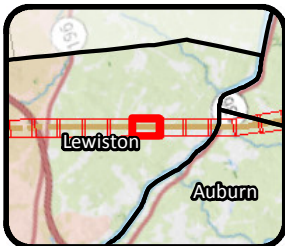
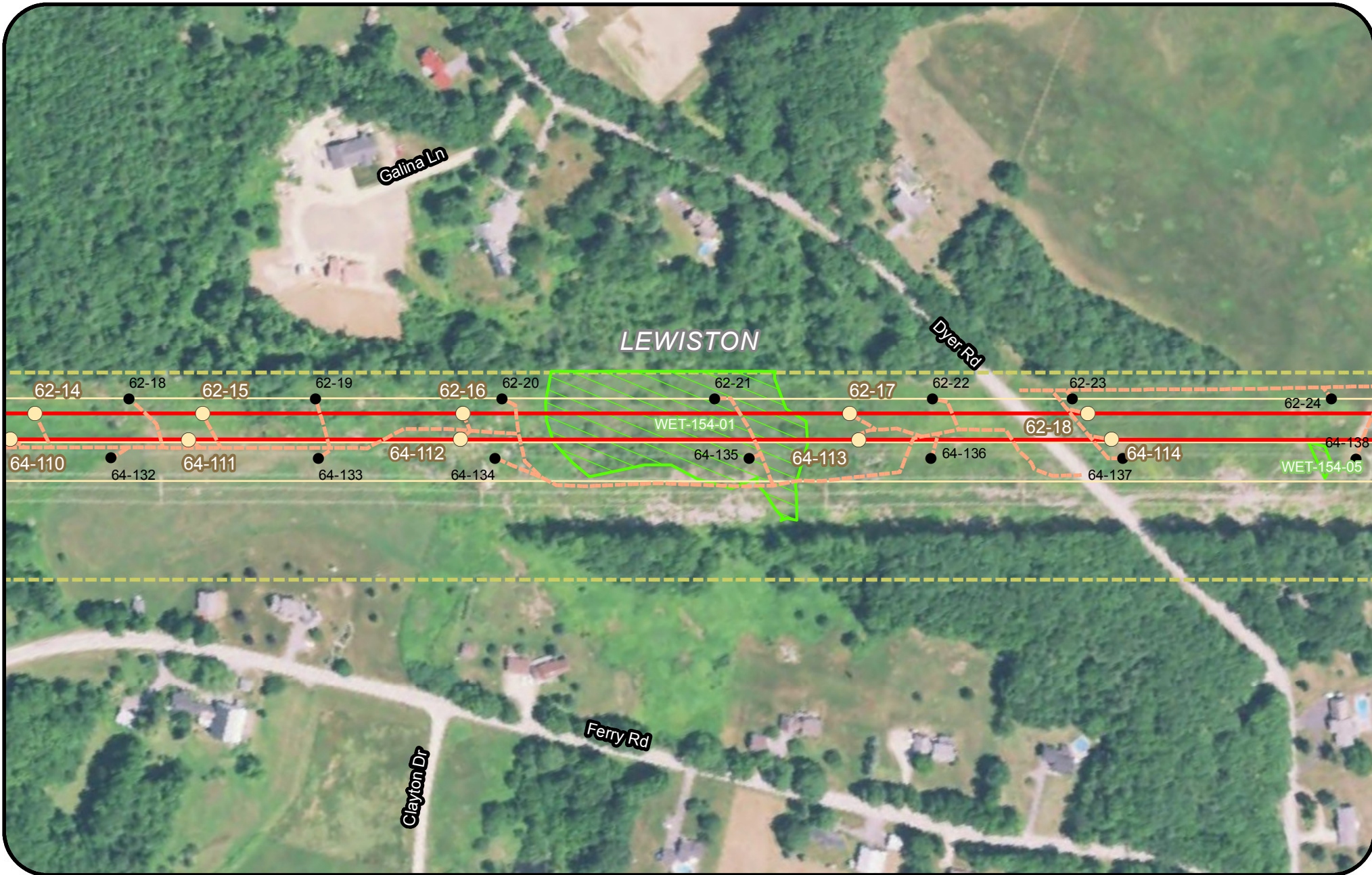
**CENTRAL MAINE
POWER**



Legend				
Clearing Limits	Proposed Structure	Rare Plant (Point)	Tidal Waterfowl Wading Bird Habitat (TWWH)	
CMP Ownership / Easement Extent	Existing Structure	SVP/ PSVP	Waterfowl Wading Habitat (IWWH)	
Town Boundary	Existing Substation	USACE Vernal Pool	SVP and PSVP Buffer (250')	
Project Centerline	Proposed Converter Station	T and E Species	Substation Limit of Disturbance	
Existing Transmission Line	Stream	Bald Eagle Nest		
Proposed Access Road	Wetland	Deer Wintering Area (DWA)		
	Rare Plant (Polygon)			

New England Clean Energy Connect
 Natural Resource Maps
 Segment 4
 250
 Feet

CENTRAL MAINE POWER

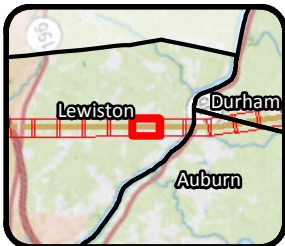
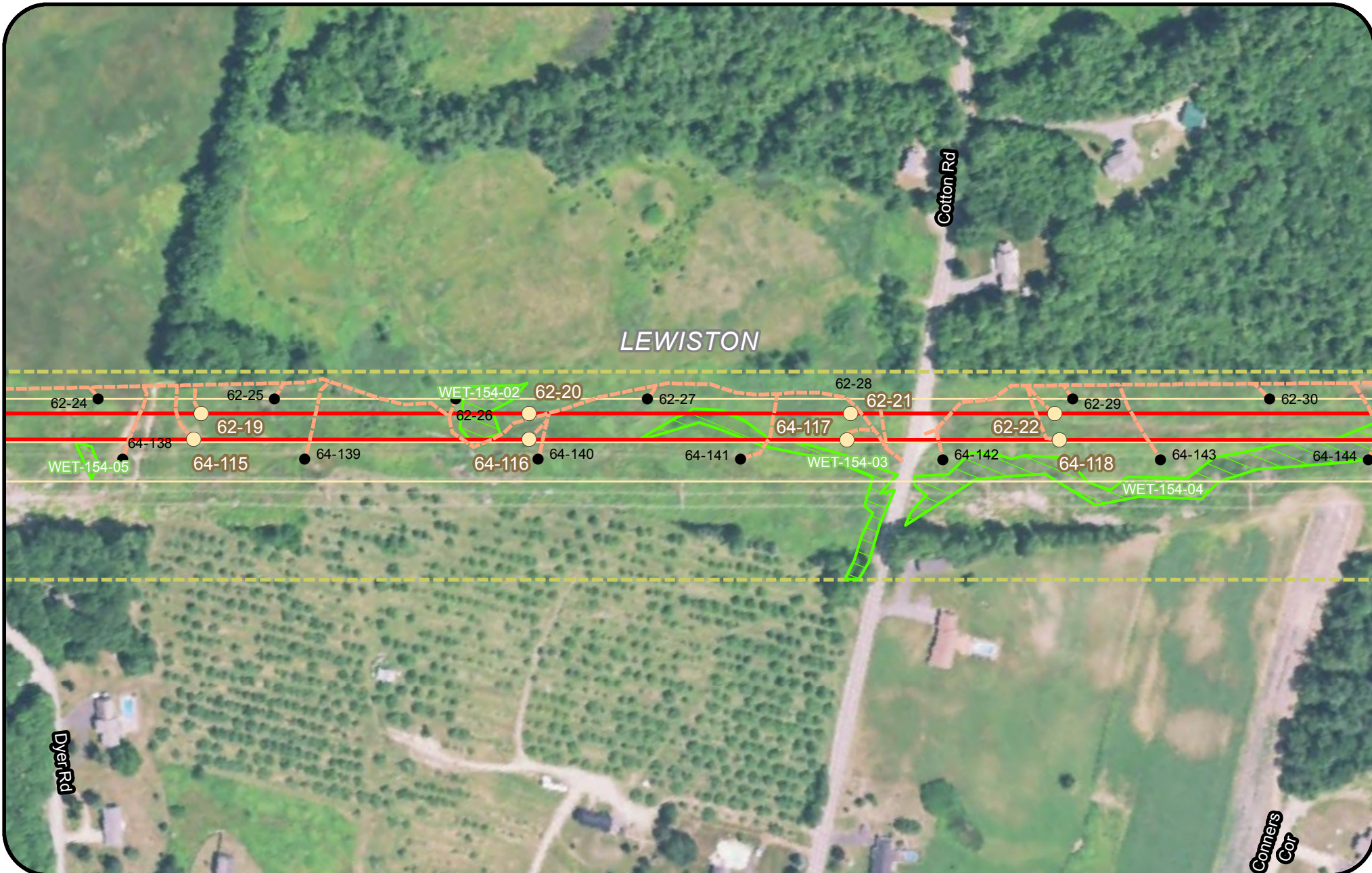


Legend				
Clearing Limits	Proposed Structure	Rare Plant (Point)	Tidal Waterfowl Wading Bird Habitat (TWWH)	
CMP Ownership / Easement Extent	Existing Structure	SVP/ PSVP	Waterfowl Wading Habitat (IWWH)	
Town Boundary	Existing Substation	USACE Vernal Pool	SVP and PSVP Buffer (250')	
Project Centerline	Proposed Converter Station	T and E Species	Substation Limit of Disturbance	
Existing Transmission Line	Stream	Bald Eagle Nest		
Proposed Access Road	Wetland	Deer Wintering Area (DWA)		
	Rare Plant (Polygon)			

**New England
Clean Energy
Connect**

Natural Resource Maps
Segment 4
250

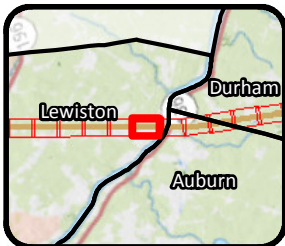
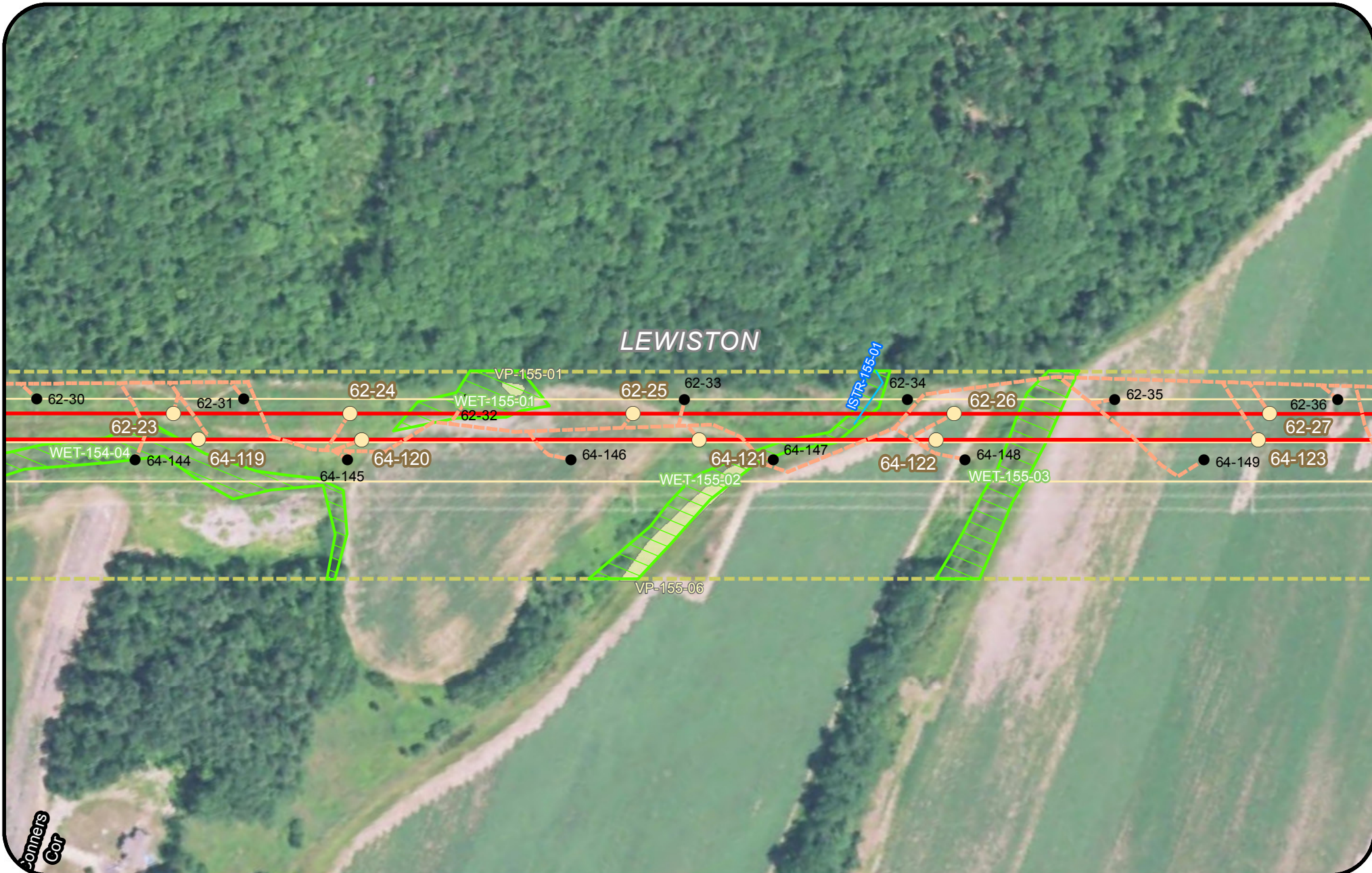
**CENTRAL MAINE
POWER**



Legend				
Clearing Limits	Proposed Structure	Rare Plant (Point)	Tidal Waterfowl Wading Bird Habitat (TWWH)	
CMP Ownership / Easement Extent	Existing Structure	SVP/ PSVP	Waterfowl Wading Habitat (IWWH)	
Town Boundary	Existing Substation	USACE Vernal Pool	SVP and PSVP Buffer (250')	
Project Centerline	Proposed Converter Station	T and E Species	Substation Limit of Disturbance	
Existing Transmission Line	Stream	Bald Eagle Nest		
Proposed Access Road	Wetland	Deer Wintering Area (DWA)		
	Rare Plant (Polygon)			

New England Clean Energy Connect
 Natural Resource Maps
 Segment 4
 250
 Feet

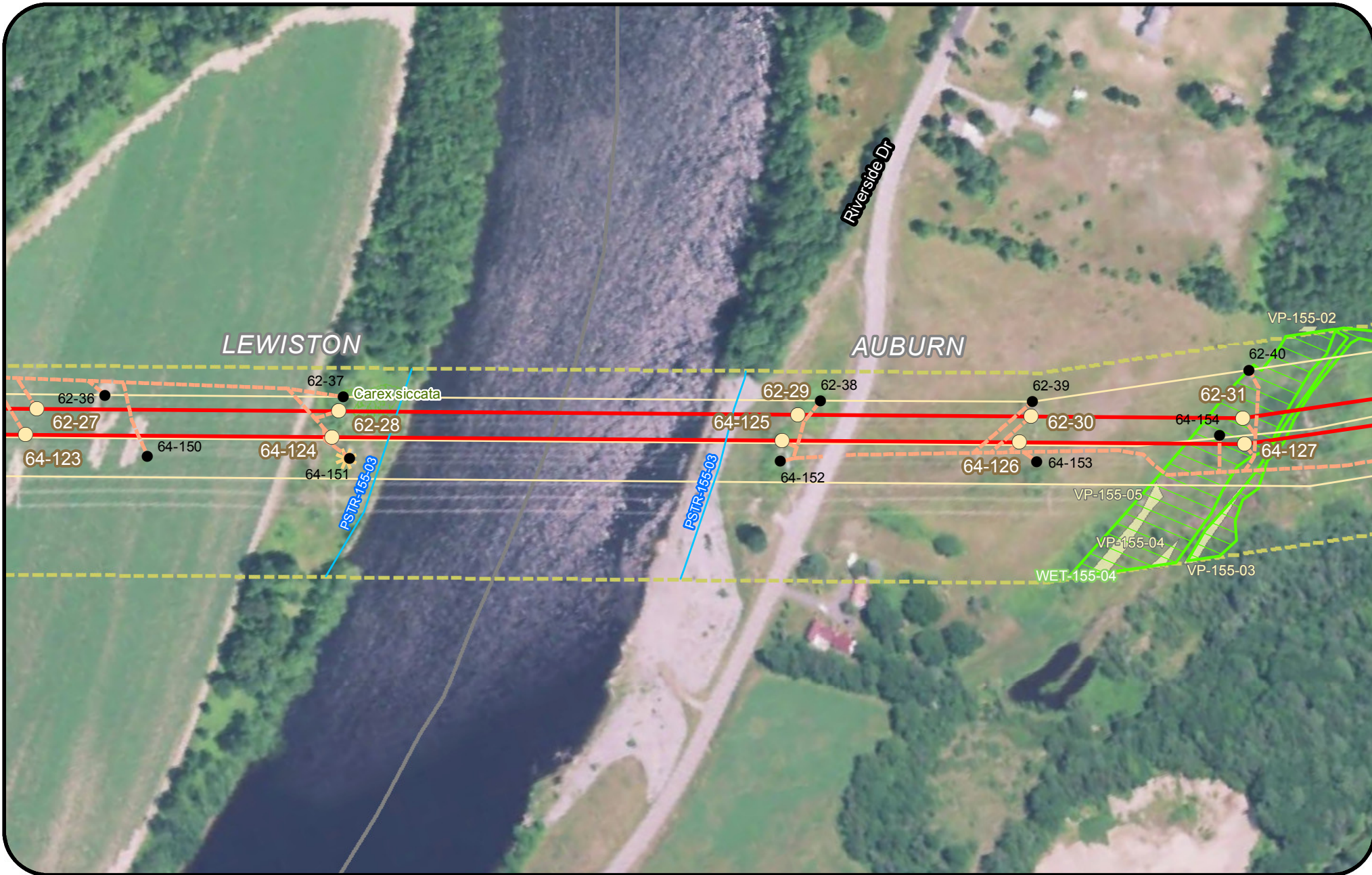
CENTRAL MAINE POWER



Legend				
Clearing Limits	Proposed Structure	Rare Plant (Point)	Tidal Waterfowl Wading Bird Habitat (TWWH)	
CMP Ownership / Easement Extent	Existing Structure	SVP/ PSVP	Waterfowl Wading Habitat (IWWH)	
Town Boundary	Existing Substation	USACE Vernal Pool	SVP and PSVP Buffer (250')	
Project Centerline	Proposed Converter Station	T and E Species	Substation Limit of Disturbance	
Existing Transmission Line	Stream	Bald Eagle Nest		
Proposed Access Road	Wetland	Deer Wintering Area (DWA)		
	Rare Plant (Polygon)			

New England Clean Energy Connect
 Natural Resource Maps
 Segment 4
 250
 Feet

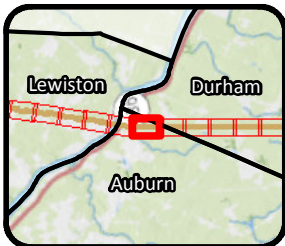
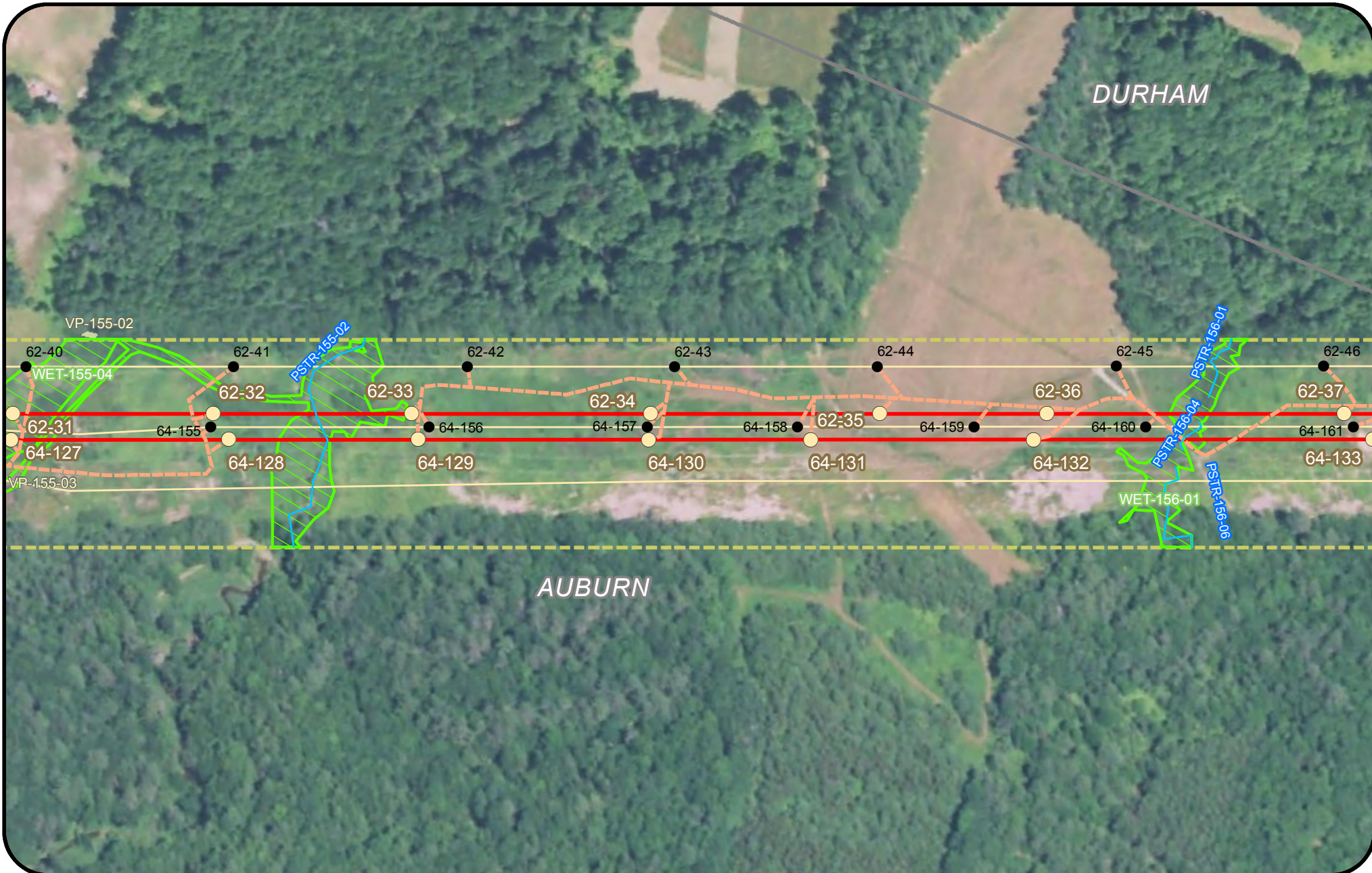
CENTRAL MAINE POWER



Legend					
	Clearing Limits		Proposed Structure		Rare Plant (Point)
	CMP Ownership / Easement Extent		Existing Structure		SVP/ PSVP
	Town Boundary		Existing Substation		USACE Vernal Pool
	Project Centerline		Proposed Converter Station		T and E Species
	Existing Transmission Line		Stream		Bald Eagle Nest
	Proposed Access Road		Wetland		Deer Wintering Area (DWA)
			Rare Plant (Polygon)		Tidal Waterfowl Wading Bird Habitat (TWWH)
					Waterfowl Wading Habitat (IWWH)
					SVP and PSVP Buffer (250')
					Substation Limit of Disturbance

New England Clean Energy Connect
 Natural Resource Maps
 Segment 4
 250
 Feet

CENTRAL MAINE POWER

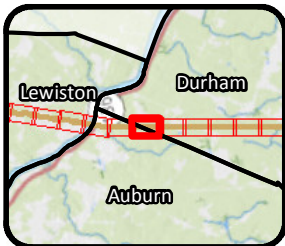
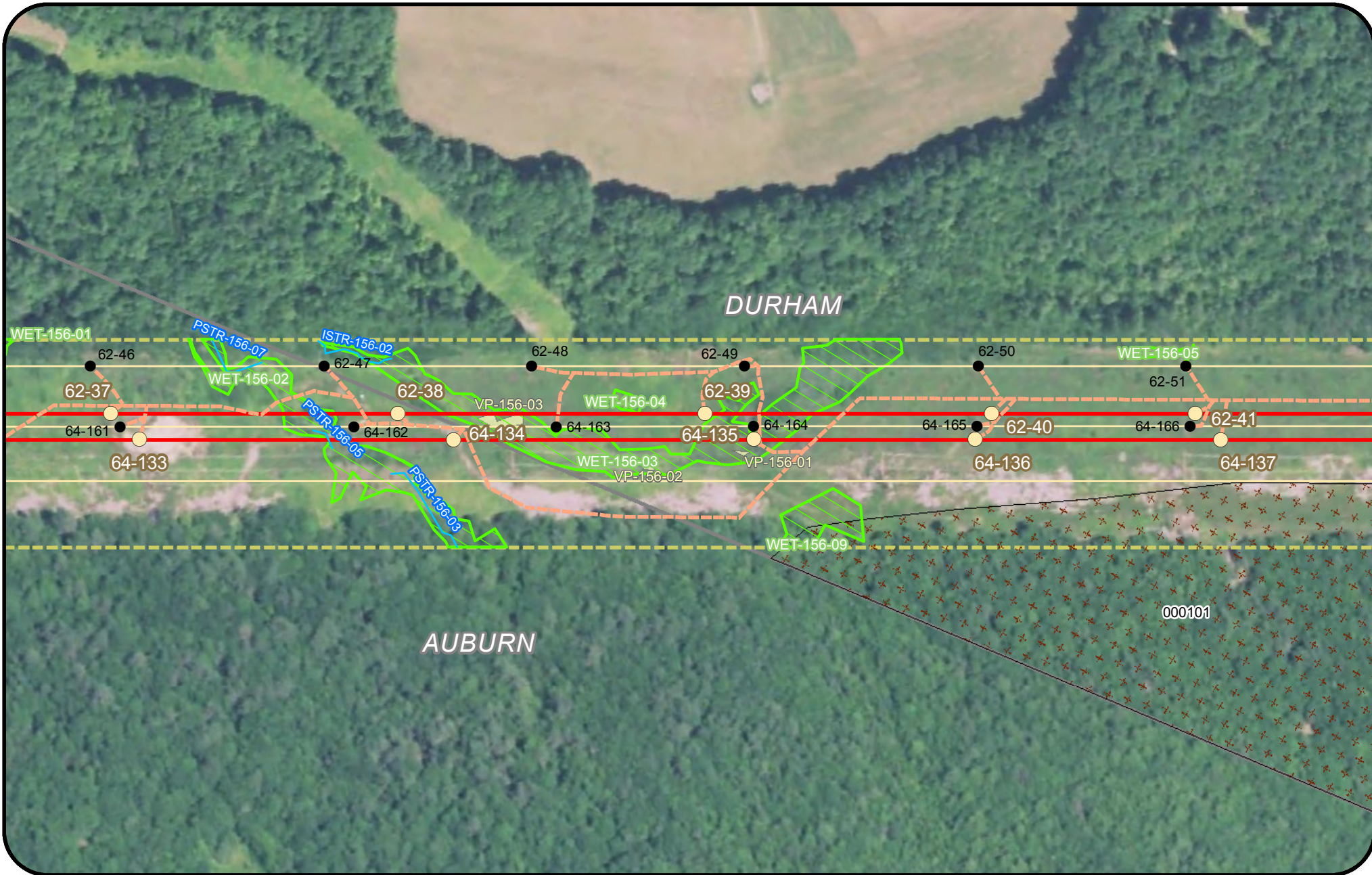


Legend

Clearing Limits	Proposed Structure	Rare Plant (Point)	Tidal Waterfowl Wading Bird Habitat (TWWH)
CMP Ownership / Easement Extent	Existing Structure	SVP/ PSVP	Waterfowl Wading Habitat (IWWH)
Town Boundary	Existing Substation	USACE Vernal Pool	SVP and PSVP Buffer (250')
Project Centerline	Proposed Converter Station	T and E Species	Substation Limit of Disturbance
Existing Transmission Line	Stream	Bald Eagle Nest	
Proposed Access Road	Wetland	Deer Wintering Area (DWA)	
	Rare Plant (Polygon)		

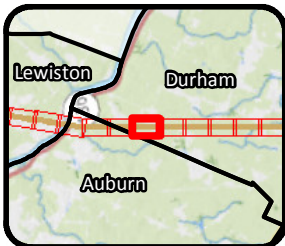
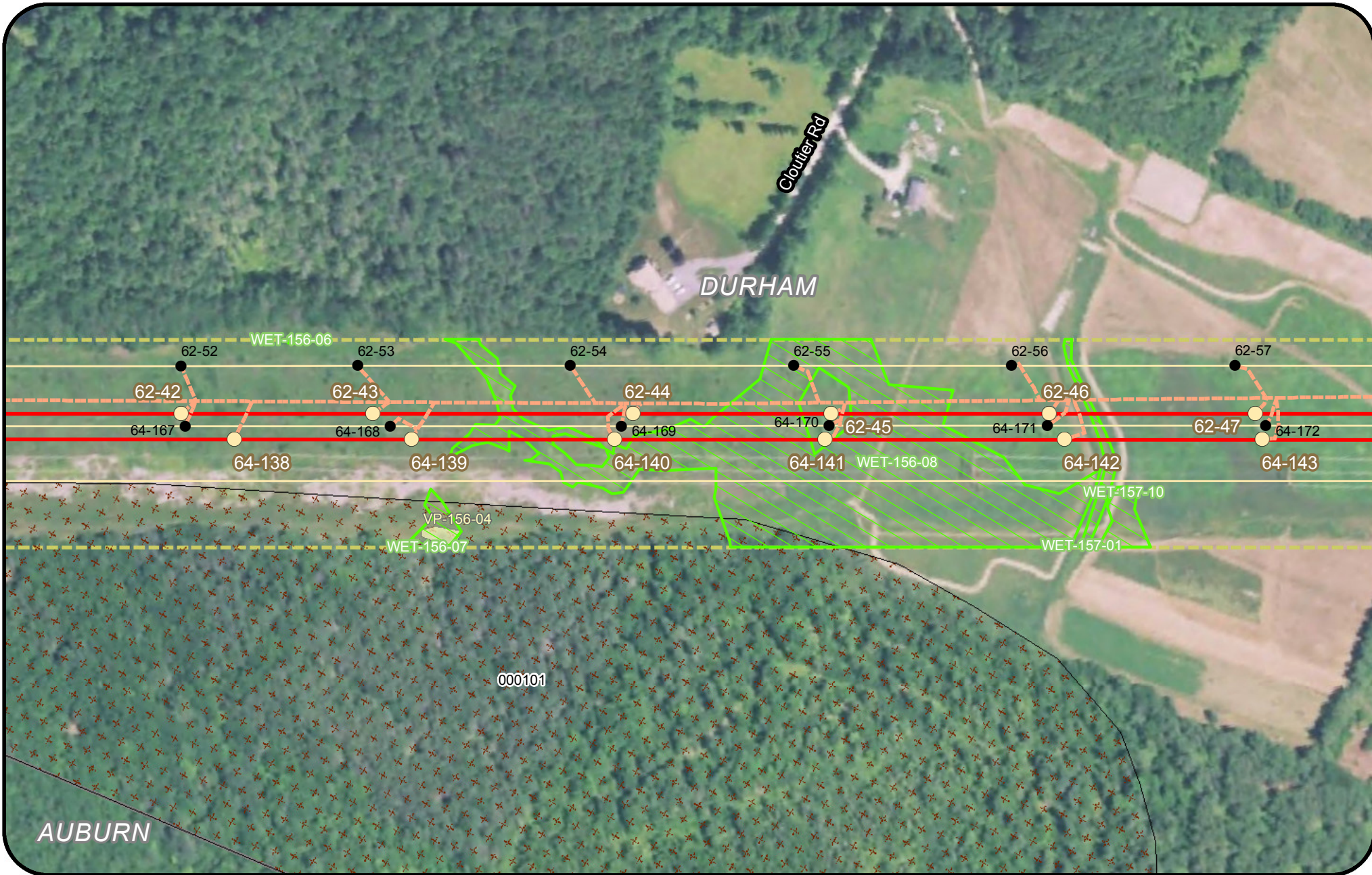
New England Clean Energy Connect
 Natural Resource Maps
 Segment 4
 250

CENTRAL MAINE POWER



Legend					
	Clearing Limits		Proposed Structure		Rare Plant (Point)
	CMP Ownership / Easement Extent		Existing Structure		SVP/ PSVP
	Town Boundary		Existing Substation		USACE Vernal Pool
	Project Centerline		Proposed Converter Station		T and E Species
	Existing Transmission Line		Stream		Bald Eagle Nest
	Proposed Access Road		Wetland		Deer Wintering Area (DWA)
			Rare Plant (Polygon)		Tidal Waterfowl Wading Bird Habitat (TWWH)
					Waterfowl Wading Habitat (IWWH)
					SVP and PSVP Buffer (250')
					Substation Limit of Disturbance

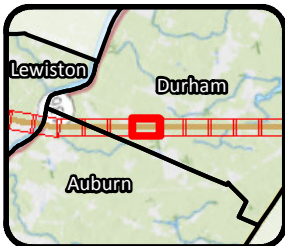
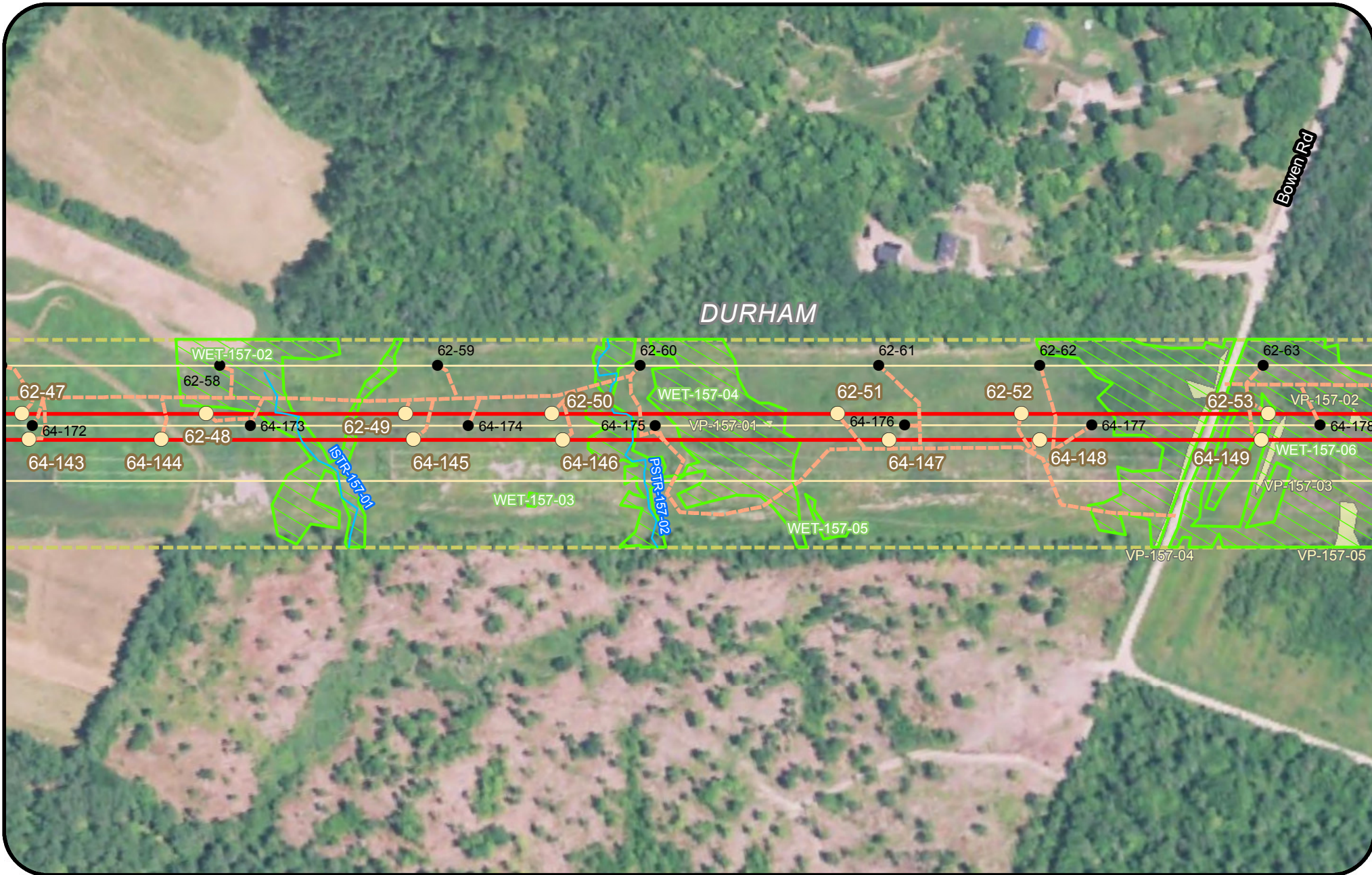
New England Clean Energy Connect
 Natural Resource Maps
 Segment 4
 250
 Feet



Legend			
Clearing Limits	Proposed Structure	Rare Plant (Point)	Tidal Waterfowl Wading Bird Habitat (TWWH)
CMP Ownership / Easement Extent	Existing Structure	SVP/ PSVP	Waterfowl Wading Habitat (IWWH)
Town Boundary	Existing Substation	USACE Vernal Pool	SVP and PSVP Buffer (250')
Project Centerline	Proposed Converter Station	T and E Species	Substation Limit of Disturbance
Existing Transmission Line	Stream	Bald Eagle Nest	
Proposed Access Road	Wetland	Deer Wintering Area (DWA)	
	Rare Plant (Polygon)		

New England Clean Energy Connect
 Natural Resource Maps
 Segment 4
 250
 Feet

CENTRAL MAINE POWER



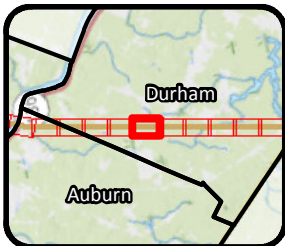
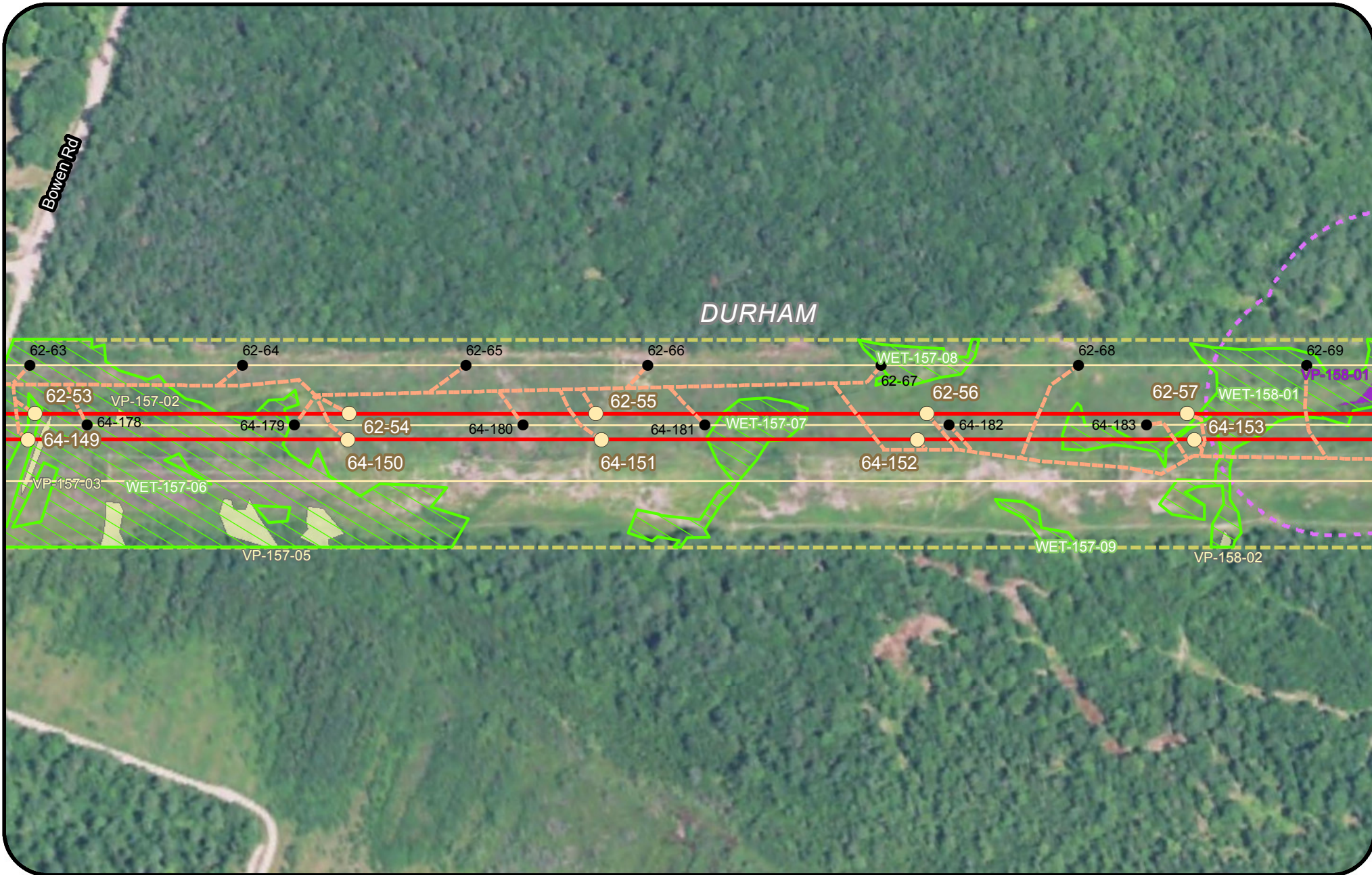
Legend

Clearing Limits	Proposed Structure	Rare Plant (Point)	Tidal Waterfowl Wading Bird Habitat (TWWH)
CMP Ownership / Easement Extent	Existing Structure	SVP/ PSVP	Waterfowl Wading Habitat (IWWH)
Town Boundary	Existing Substation	USACE Vernal Pool	SVP and PSVP Buffer (250')
Project Centerline	Proposed Converter Station	T and E Species	Substation Limit of Disturbance
Existing Transmission Line	Stream	Bald Eagle Nest	
Proposed Access Road	Wetland	Deer Wintering Area (DWA)	
	Rare Plant (Polygon)		

**New England
Clean Energy
Connect**

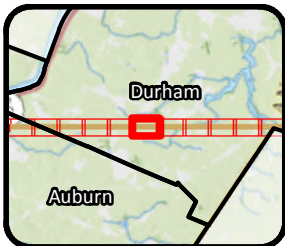
Natural Resource Maps
Segment 4
250

**CENTRAL MAINE
POWER**



Legend				
Clearing Limits	Proposed Structure	Rare Plant (Point)	Tidal Waterfowl Wading Bird Habitat (TWWH)	Waterfowl Wading Habitat (IWWH)
CMP Ownership / Easement Extent	Existing Structure	SVP/ PSVP	USACE Vernal Pool	SVP and PSVP Buffer (250')
Town Boundary	Proposed Converter Station	T and E Species	Substation Limit of Disturbance	
Project Centerline	Stream	Bald Eagle Nest		
Existing Transmission Line	Wetland	Deer Wintering Area (DWA)		
Proposed Access Road	Rare Plant (Polygon)			

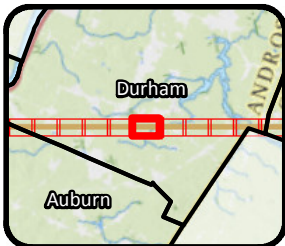
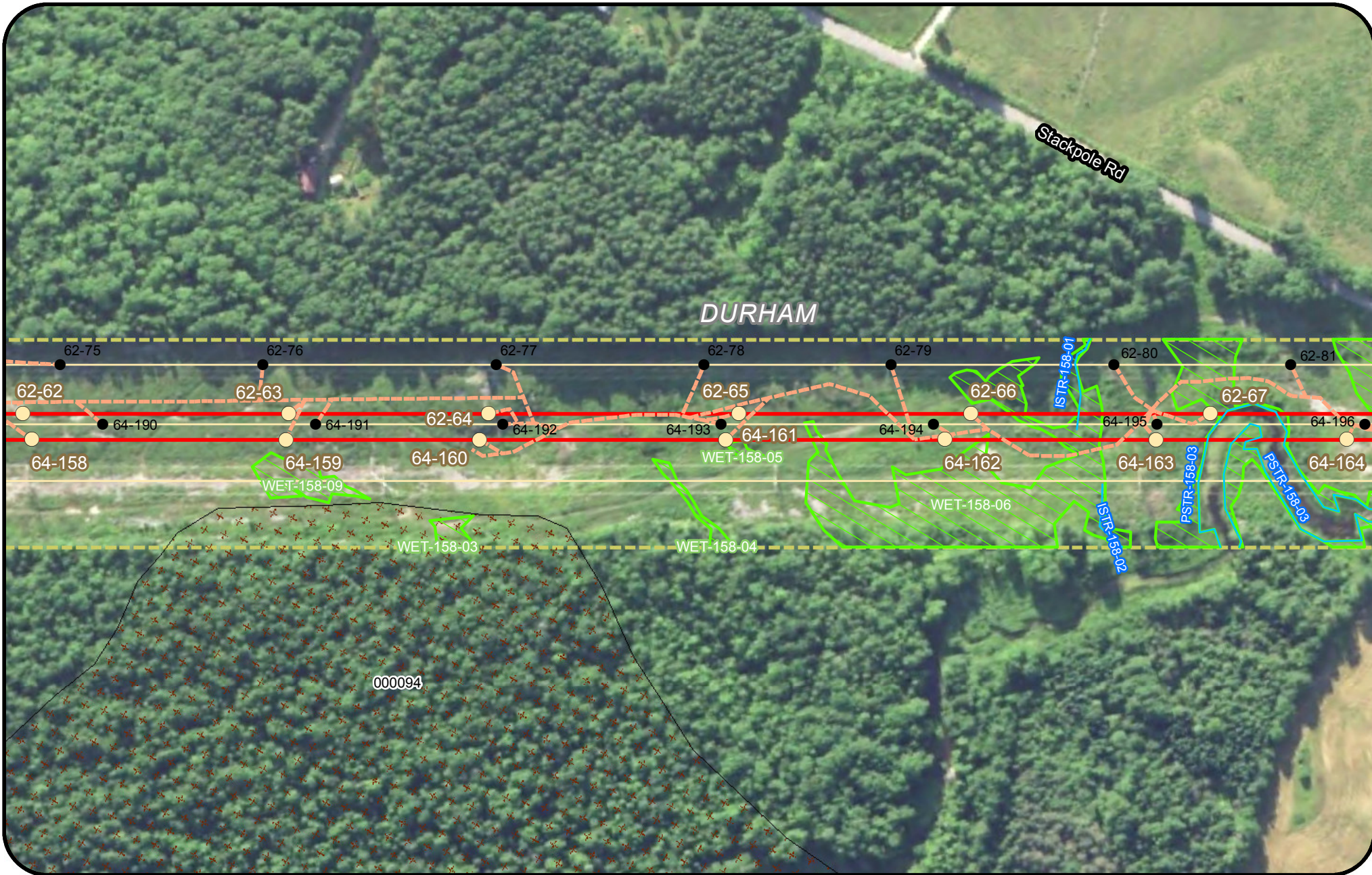
New England Clean Energy Connect
 Natural Resource Maps
 Segment 4
 250
 Feet



Legend					
	Clearing Limits		Proposed Structure		Rare Plant (Point)
	CMP Ownership / Easement Extent		Existing Structure		SVP/ PSVP
	Town Boundary		Existing Substation		USACE Vernal Pool
	Project Centerline		Proposed Converter Station		T and E Species
	Existing Transmission Line		Stream		Bald Eagle Nest
	Proposed Access Road		Wetland		Deer Wintering Area (DWA)
			Rare Plant (Polygon)		Tidal Waterfowl Wading Bird Habitat (TWWH)
					Waterfowl Wading Habitat (IWWH)
					SVP and PSVP Buffer (250')
					Substation Limit of Disturbance

New England Clean Energy Connect
 Natural Resource Maps
 Segment 4
 250
 Feet

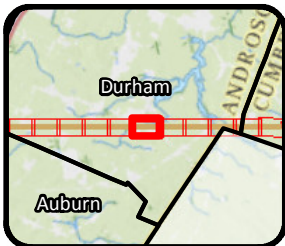
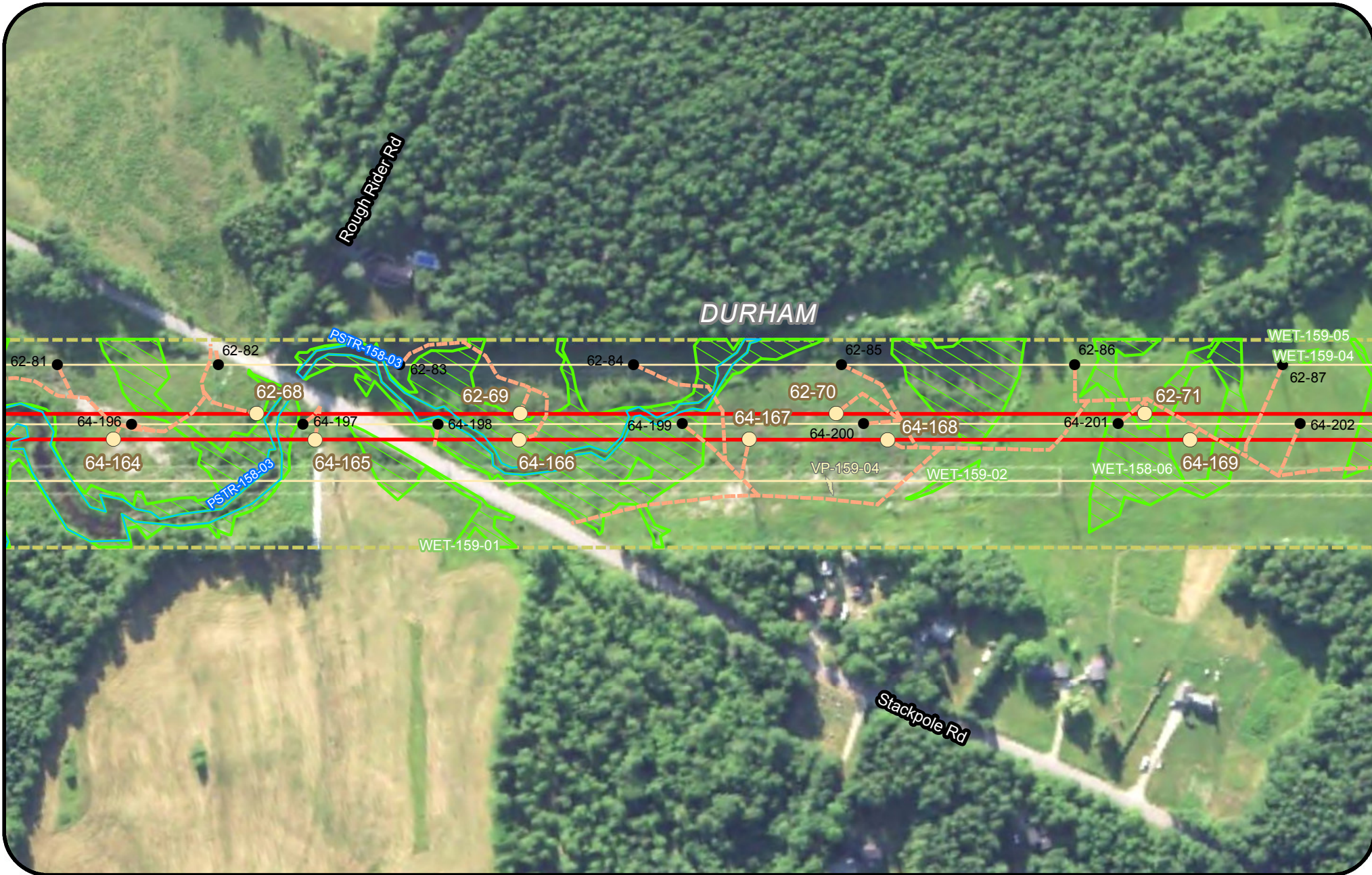
CENTRAL MAINE POWER



Legend			
Clearing Limits	Proposed Structure	Rare Plant (Point)	Tidal Waterfowl Wading Bird Habitat (TWWH)
CMP Ownership / Easement Extent	Existing Structure	SVP/ PSVP	Waterfowl Wading Habitat (IWWH)
Town Boundary	Existing Substation	USACE Vernal Pool	SVP and PSVP Buffer (250')
Project Centerline	Proposed Converter Station	T and E Species	Substation Limit of Disturbance
Existing Transmission Line	Stream	Bald Eagle Nest	
Proposed Access Road	Wetland	Deer Wintering Area (DWA)	
	Rare Plant (Polygon)		

New England Clean Energy Connect
 Natural Resource Maps
 Segment 4
 250
 Feet

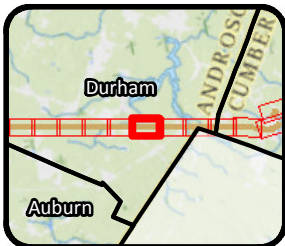
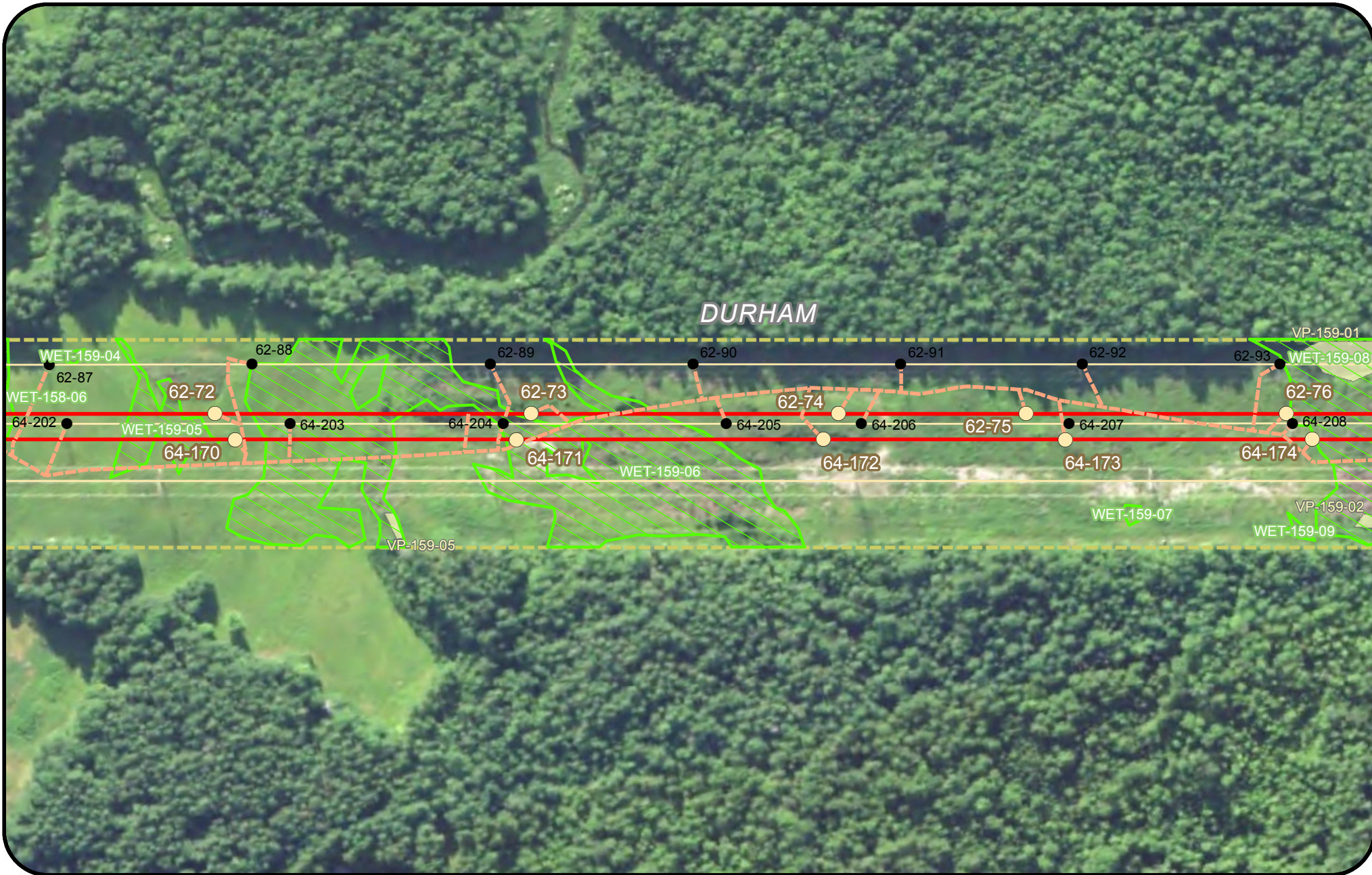
CENTRAL MAINE POWER



Legend				
Clearing Limits	Proposed Structure	Rare Plant (Point)	Tidal Waterfowl Wading Bird Habitat (TWWH)	
CMP Ownership / Easement Extent	Existing Structure	SVP/ PSVP	Waterfowl Wading Habitat (IWWH)	
Town Boundary	Existing Substation	USACE Vernal Pool	SVP and PSVP Buffer (250')	
Project Centerline	Proposed Converter Station	T and E Species	Substation Limit of Disturbance	
Existing Transmission Line	Stream	Bald Eagle Nest		
Proposed Access Road	Wetland	Deer Wintering Area (DWA)		
	Rare Plant (Polygon)			

New England Clean Energy Connect
 Natural Resource Maps
 Segment 4
 250

CENTRAL MAINE POWER



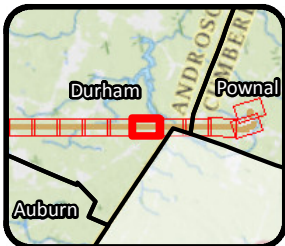
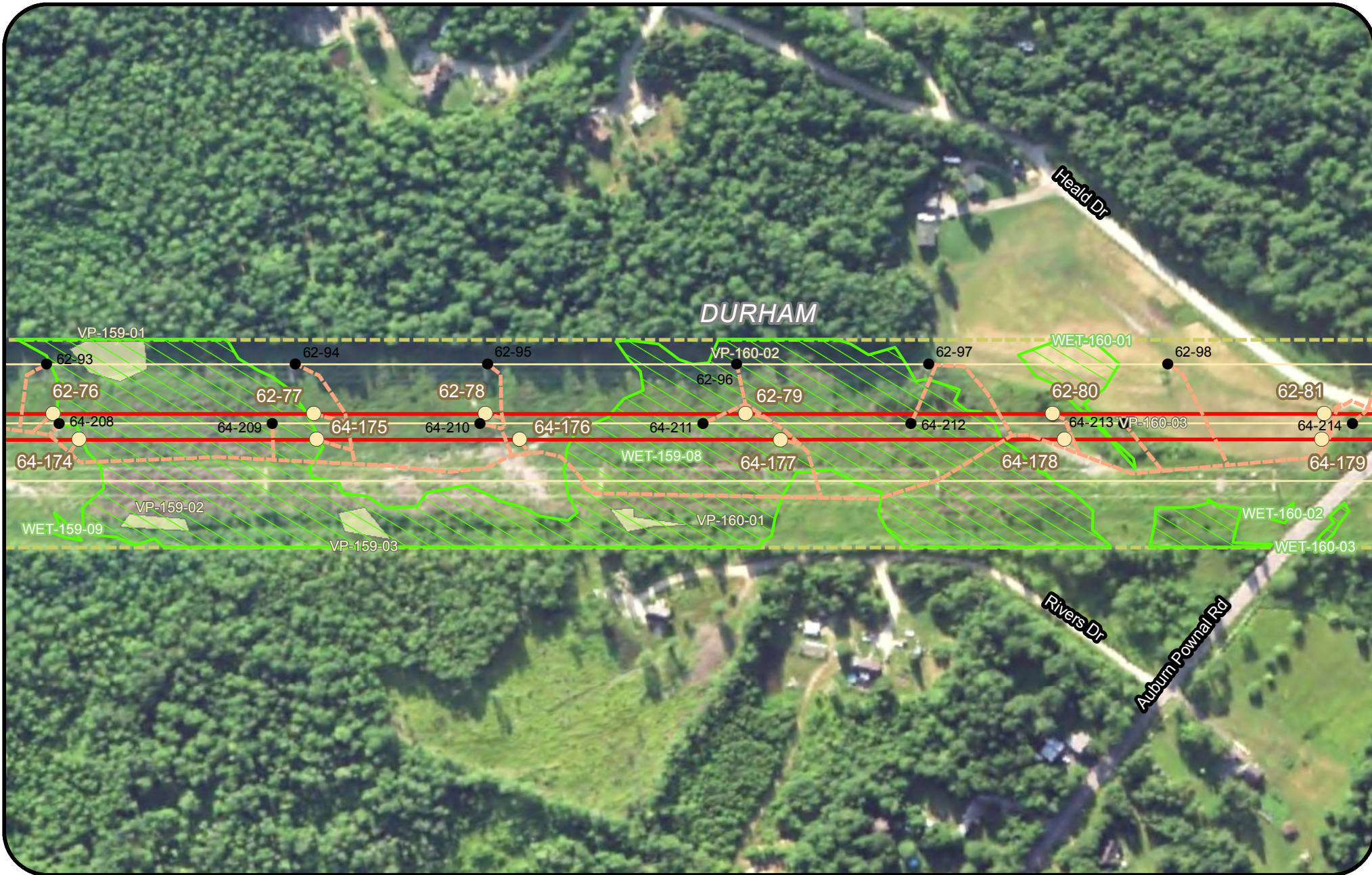
Legend

Clearing Limits	Proposed Structure	Rare Plant (Point)	Tidal Waterfowl Wading Bird Habitat (TWWH)
CMP Ownership / Easement Extent	Existing Structure	SVP/ PSVP	Waterfowl Wading Habitat (IWWH)
Town Boundary	Existing Substation	USACE Vernal Pool	SVP and PSVP Buffer (250')
Project Centerline	Proposed Converter Station	T and E Species	Substation Limit of Disturbance
Existing Transmission Line	Stream	Bald Eagle Nest	
Proposed Access Road	Wetland	Deer Wintering Area (DWA)	
	Rare Plant (Polygon)		

**New England
Clean Energy
Connect**

Natural Resource Maps
Segment 4
250

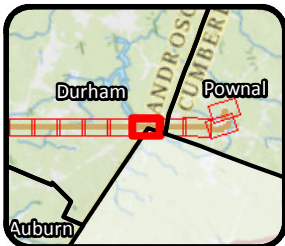
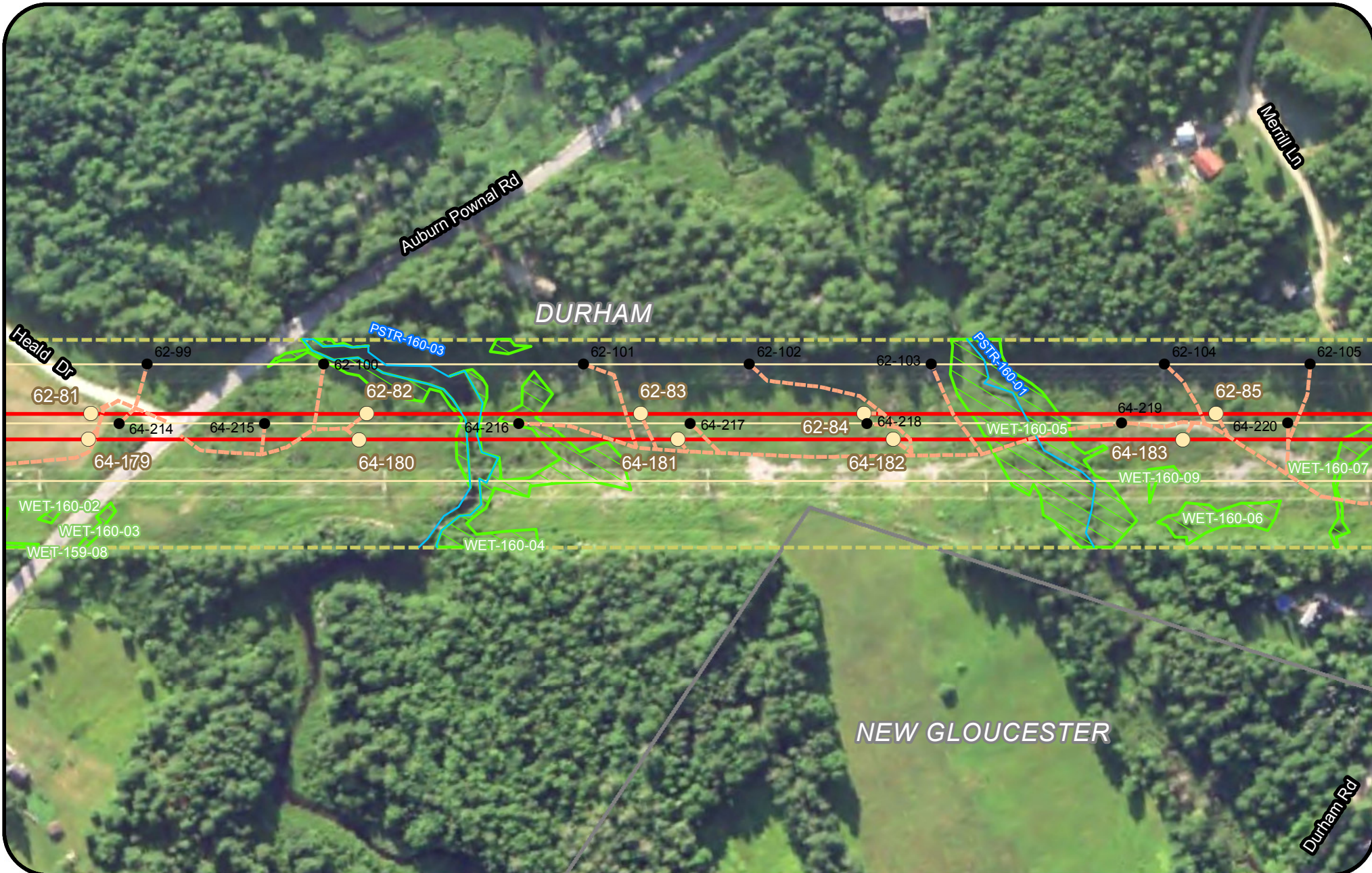
**CENTRAL MAINE
POWER**



Legend				
Clearing Limits	Proposed Structure	Rare Plant (Point)	Tidal Waterfowl Wading Bird Habitat (TWWH)	
CMP Ownership / Easement Extent	Existing Structure	SVP/ PSVP	Waterfowl Wading Habitat (IWWH)	
Town Boundary	Existing Substation	USACE Vernal Pool	SVP and PSVP Buffer (250')	
Project Centerline	Proposed Converter Station	T and E Species	Substation Limit of Disturbance	
Existing Transmission Line	Stream	Bald Eagle Nest		
Proposed Access Road	Wetland	Deer Wintering Area (DWA)		
	Rare Plant (Polygon)			

New England Clean Energy Connect
 Natural Resource Maps
 Segment 4
 250
 Feet

CENTRAL MAINE POWER

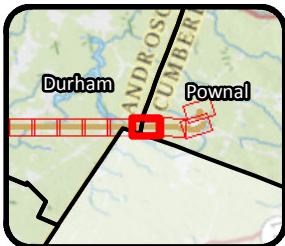
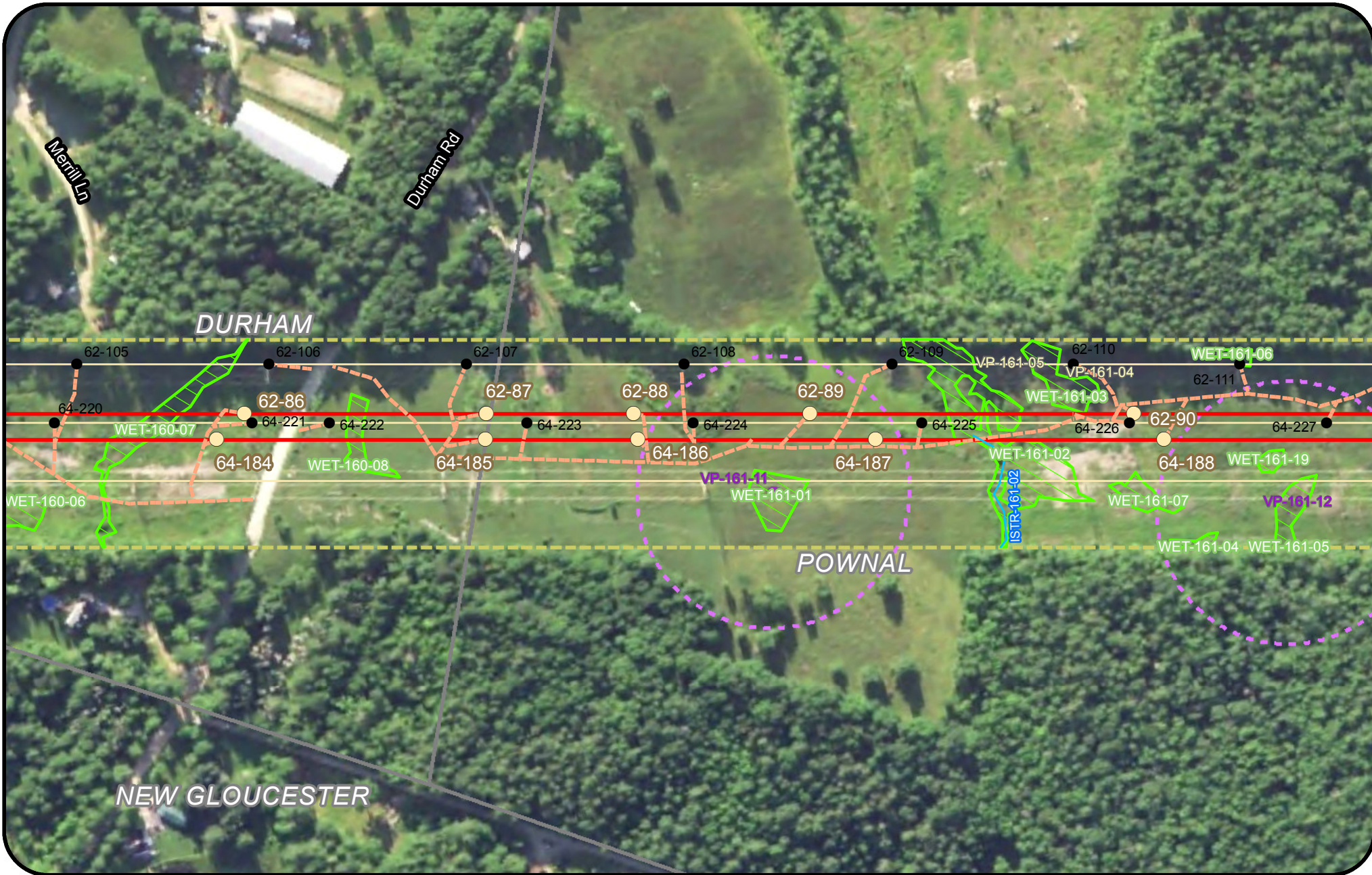


Legend

Clearing Limits	Proposed Structure	Rare Plant (Point)	Tidal Waterfowl Wading Bird Habitat (TWWH)
CMP Ownership / Easement Extent	Existing Structure	SVP/ PSVP	Waterfowl Wading Habitat (IWWH)
Town Boundary	Existing Substation	USACE Vernal Pool	SVP and PSVP Buffer (250')
Project Centerline	Proposed Converter Station	T and E Species	Substation Limit of Disturbance
Existing Transmission Line	Stream	Bald Eagle Nest	Deer Wintering Area (DWA)
Proposed Access Road	Wetland	Rare Plant (Polygon)	

New England Clean Energy Connect
 Natural Resource Maps
 Segment 4
 250
 Feet

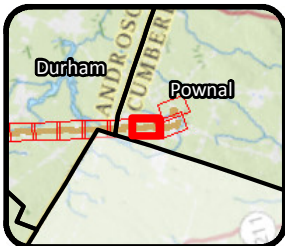
CENTRAL MAINE POWER



Legend			
Clearing Limits	Proposed Structure	Rare Plant (Point)	Tidal Waterfowl Wading Bird Habitat (TWWH)
CMP Ownership / Easement Extent	Existing Structure	SVP/ PSVP	Waterfowl Wading Habitat (IWWH)
Town Boundary	Existing Substation	USACE Vernal Pool	SVP and PSVP Buffer (250')
Project Centerline	Proposed Converter Station	T and E Species	Substation Limit of Disturbance
Existing Transmission Line	Stream	Bald Eagle Nest	
Proposed Access Road	Wetland	Deer Wintering Area (DWA)	
	Rare Plant (Polygon)		

New England Clean Energy Connect
 Natural Resource Maps
 Segment 4
 250
 Feet

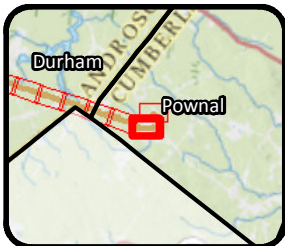
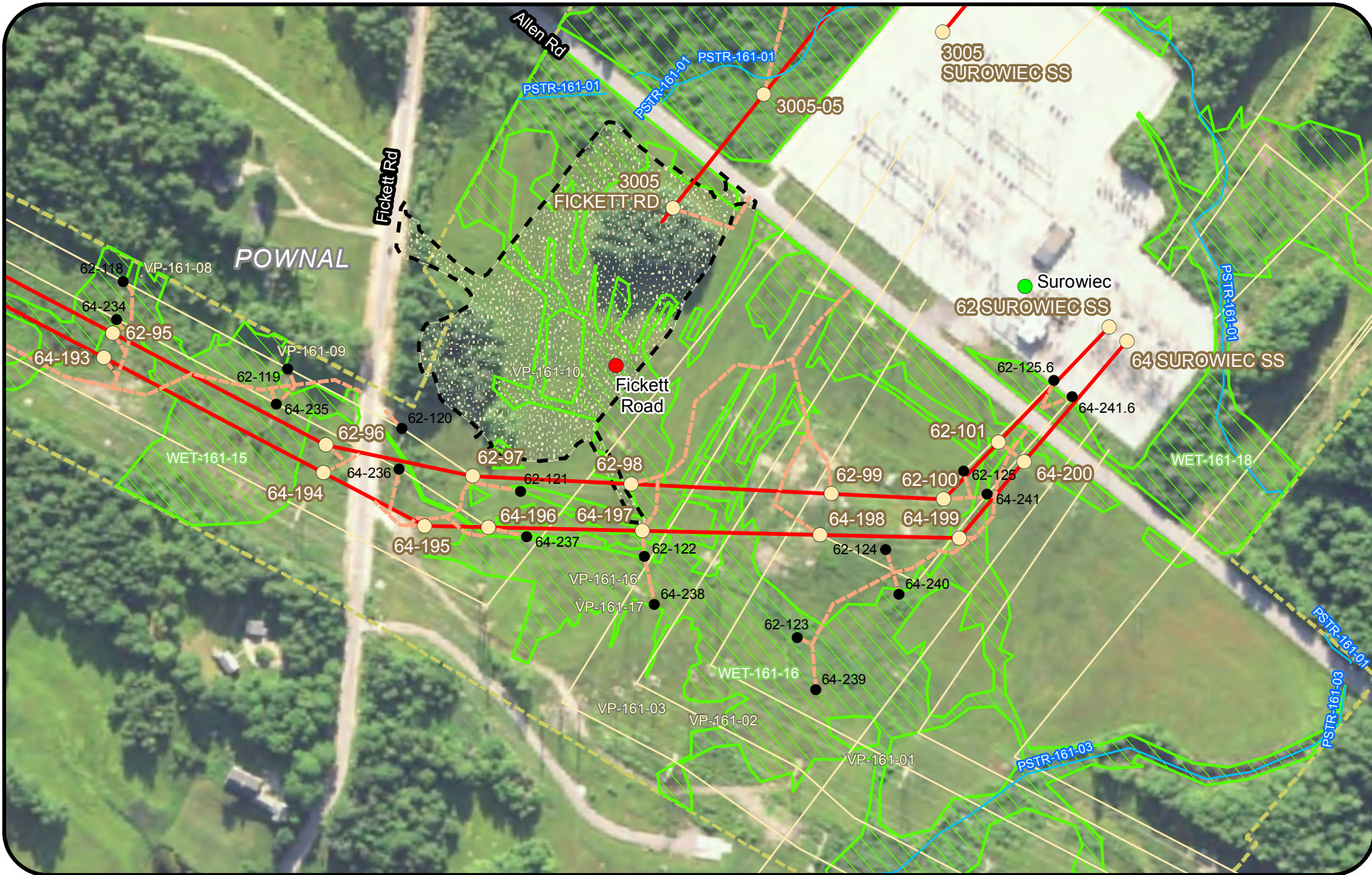
CENTRAL MAINE POWER



Legend				
Clearing Limits	Proposed Structure	Rare Plant (Point)	Tidal Waterfowl Wading Bird Habitat (TWWH)	
CMP Ownership / Easement Extent	Existing Structure	SVP/ PSVP	Waterfowl Wading Habitat (IWWH)	
Town Boundary	Existing Substation	USACE Vernal Pool	SVP and PSVP Buffer (250')	
Project Centerline	Proposed Converter Station	T and E Species	Substation Limit of Disturbance	
Existing Transmission Line	Stream	Bald Eagle Nest		
Proposed Access Road	Wetland	Deer Wintering Area (DWA)		
	Rare Plant (Polygon)			

New England Clean Energy Connect
 Natural Resource Maps
 Segment 4
 250
 Feet

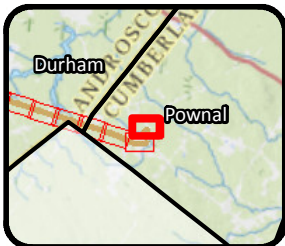
CENTRAL MAINE POWER



Legend			
Clearing Limits	Proposed Structure	Rare Plant (Point)	Tidal Waterfowl Wading Bird Habitat (TWWH)
CMP Ownership / Easement Extent	Existing Structure	SVP/ PSVP	Waterfowl Wading Habitat (IWWH)
Town Boundary	Existing Substation	USACE Vernal Pool	SVP and PSVP Buffer (250')
Project Centerline	Proposed Converter Station	T and E Species	Substation Limit of Disturbance
Existing Transmission Line	Stream	Bald Eagle Nest	Deer Wintering Area (DWA)
Proposed Access Road	Wetland	Rare Plant (Polygon)	

New England Clean Energy Connect
 Natural Resource Maps
 Segment 4
 250
 Feet

CENTRAL MAINE POWER



Legend			
Clearing Limits	Proposed Structure	Rare Plant (Point)	Tidal Waterfowl Wading Bird Habitat (TWWH)
CMP Ownership / Easement Extent	Existing Structure	SVP/ PSVP	Waterfowl Wading Habitat (IWWH)
Town Boundary	Existing Substation	USACE Vernal Pool	SVP and PSVP Buffer (250')
Project Centerline	Proposed Converter Station	T and E Species	Substation Limit of Disturbance
Existing Transmission Line	Stream	Bald Eagle Nest	
Proposed Access Road	Wetland	Deer Wintering Area (DWA)	
	Rare Plant (Polygon)		

New England Clean Energy Connect
 Natural Resource Maps
 Segment 4
 250
 Feet

CENTRAL MAINE POWER