

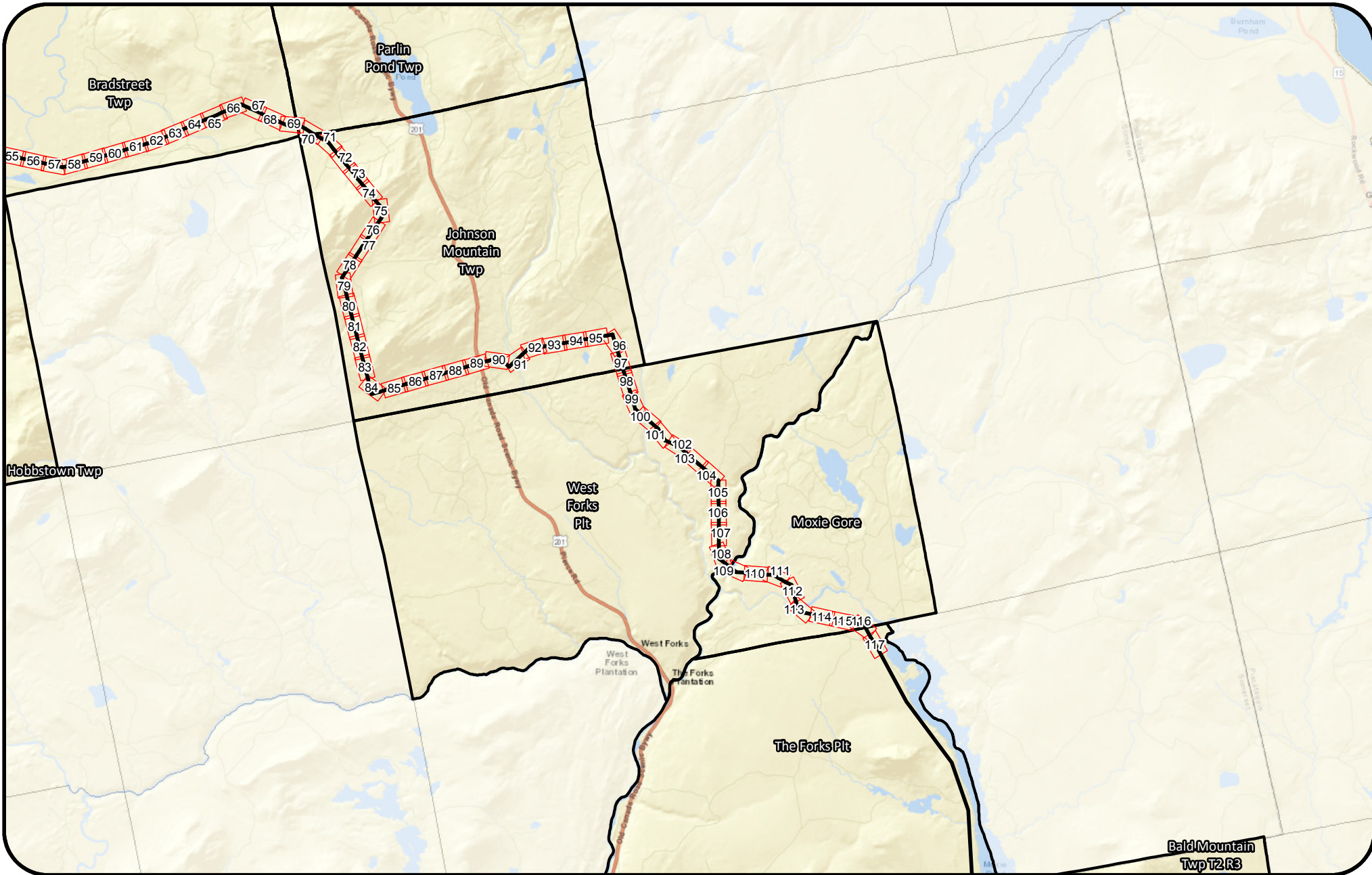
**Legend**

- Project Centerline
- Map Pages

**New England Clean Energy Connect**  
 Natural Resource Maps  
 Segment 1  
 Overview A

14,000 Feet





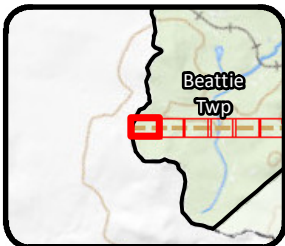
**Legend**

- Project Centerline
- Map Pages

**New England Clean Energy Connect**  
 Natural Resource Maps  
 Segment 1  
 Overview B

14,000 Feet

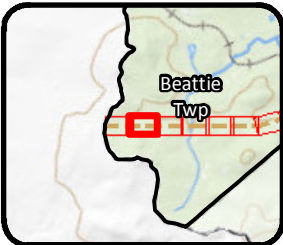
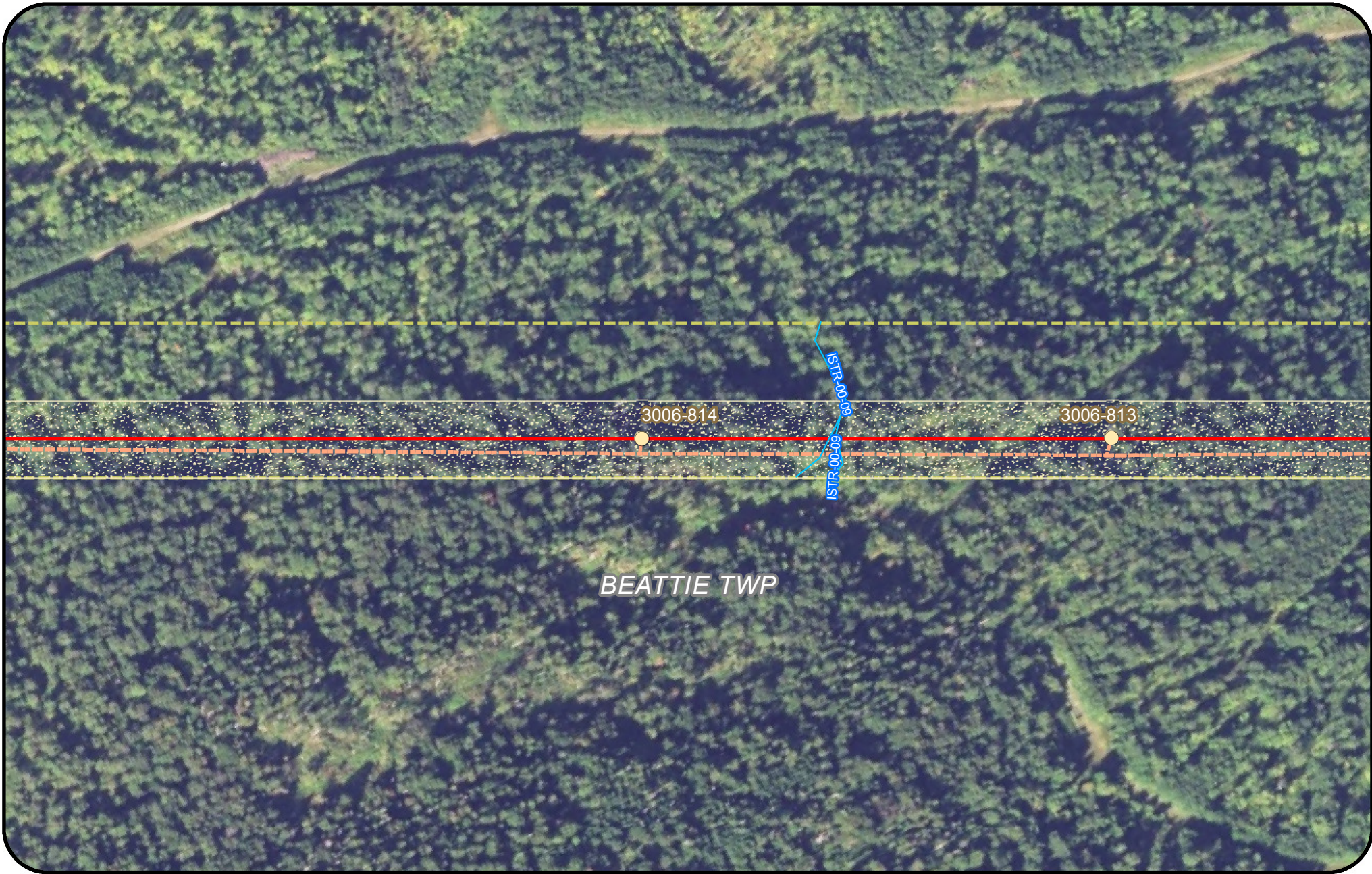




Legend			
Clearing Limits	Proposed Structure	Rare Plant (Point)	Tidal Waterfowl Wading Bird Habitat (TWWH)
CMP Ownership / Easement Extent	Existing Structure	SVP/ PSVP	Waterfowl Wading Habitat (IWWH)
Town Boundary	Existing Substation	USACE Vernal Pool	SVP and PSVP Buffer (250')
Project Centerline	Proposed Converter Station	T and E Species	Substation Limit of Disturbance
Existing Transmission Line	Stream	Bald Eagle Nest	
Proposed Access Road	Wetland	Deer Wintering Area (DWA)	
	Rare Plant (Polygon)		

**New England Clean Energy Connect**  
 Natural Resource Maps  
 Segment 1  
 250

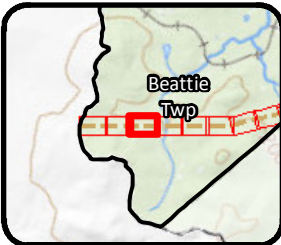
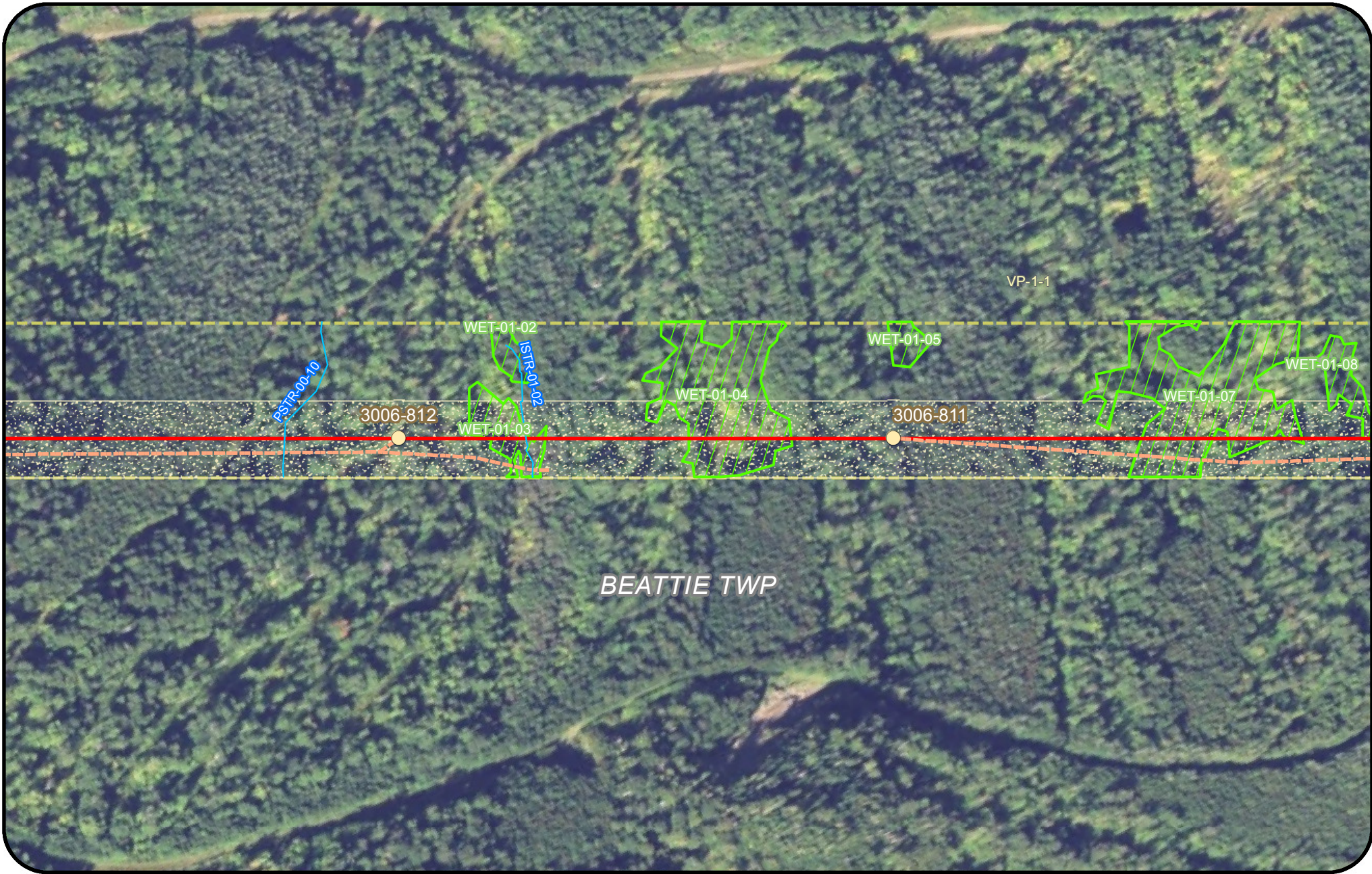
**CENTRAL MAINE POWER**



Legend					
	Clearing Limits		Proposed Structure		Rare Plant (Point)
	CMP Ownership / Easement Extent		Existing Structure		SVP/ PSVP
	Town Boundary		Existing Substation		USACE Vernal Pool
	Project Centerline		Proposed Converter Station		T and E Species
	Existing Transmission Line		Stream		Bald Eagle Nest
	Proposed Access Road		Wetland		Deer Wintering Area (DWA)
			Rare Plant (Polygon)		Tidal Waterfowl Wading Bird Habitat (TWWH)
					Waterfowl Wading Habitat (IWWH)
					SVP and PSVP Buffer (250')
					Substation Limit of Disturbance

**New England  
Clean Energy  
Connect**  
Natural Resource Maps  
Segment 1  
250  
Feet

**CENTRAL MAINE  
POWER**

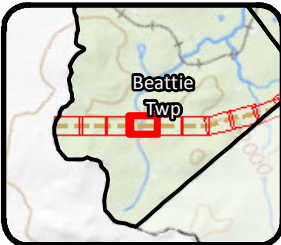


Legend			
	Clearing Limits		Proposed Structure
	CMP Ownership / Easement Extent		Existing Structure
	Town Boundary		Existing Substation
	Project Centerline		Proposed Converter Station
	Existing Transmission Line		Stream
	Proposed Access Road		Wetland
			Rare Plant (Point)
			Rare Plant (Polygon)
			SVP/ PSVP
			USACE Vernal Pool
			T and E Species
			Bald Eagle Nest
			Deer Wintering Area (DWA)
			Tidal Waterfowl Wading Bird Habitat (TWWH)
			Waterfowl Wading Habitat (IWWH)
			SVP and PSVP Buffer (250')
			Substation Limit of Disturbance

**New England  
Clean Energy  
Connect**

Natural Resource Maps  
Segment 1  
250

Feet

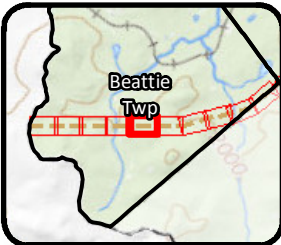
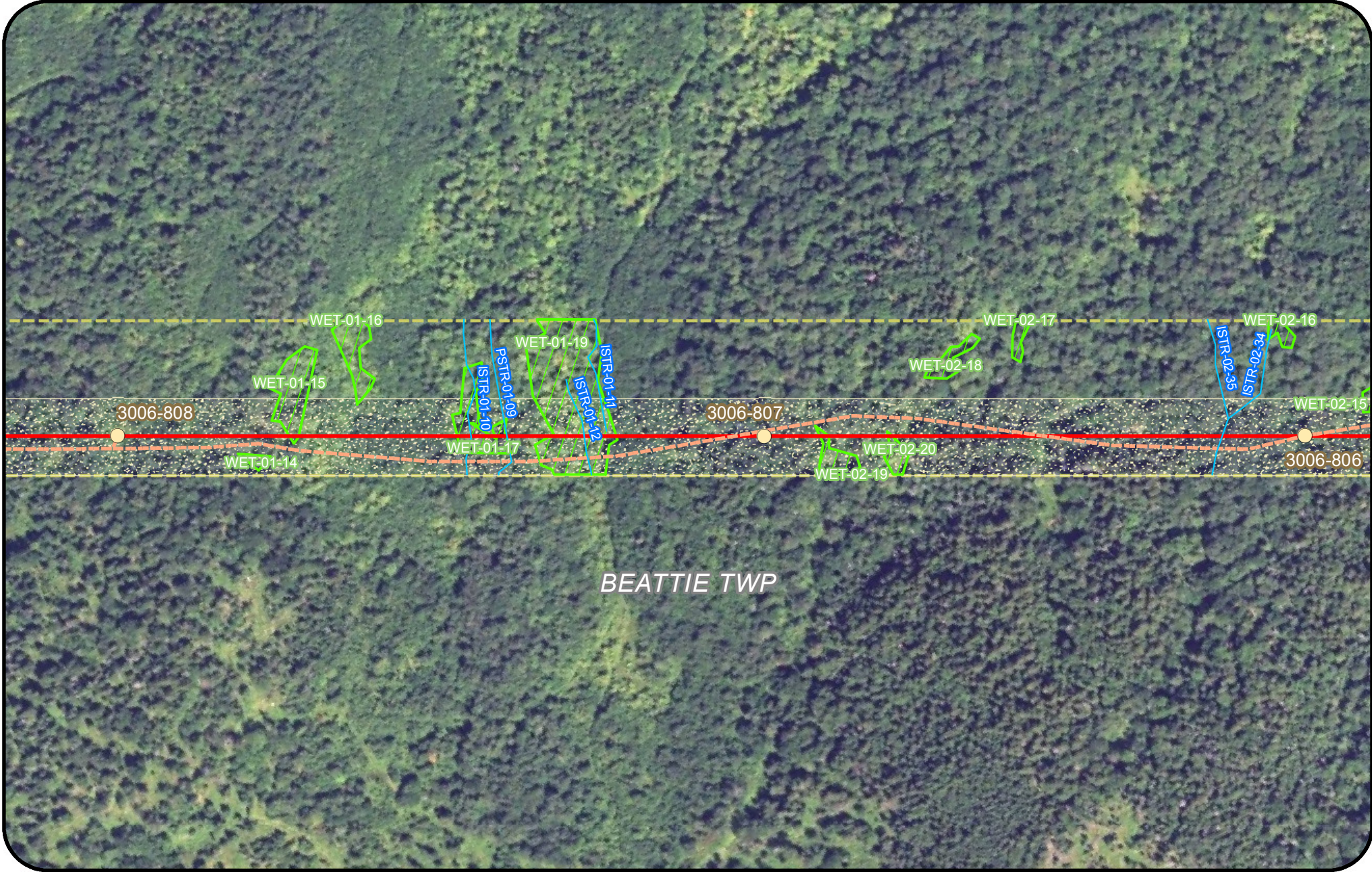


Legend			
Clearing Limits	Proposed Structure	Rare Plant (Point)	Tidal Waterfowl Wading Bird Habitat (TWWH)
CMP Ownership / Easement Extent	Existing Structure	SVP/ PSVP	Waterfowl Wading Habitat (IWWH)
Town Boundary	Existing Substation	USACE Vernal Pool	SVP and PSVP Buffer (250')
Project Centerline	Proposed Converter Station	T and E Species	Substation Limit of Disturbance
Existing Transmission Line	Stream	Bald Eagle Nest	
Proposed Access Road	Wetland	Deer Wintering Area (DWA)	
	Rare Plant (Polygon)		

**New England  
Clean Energy  
Connect**

Natural Resource Maps  
Segment 1  
250

**CENTRAL MAINE  
POWER**

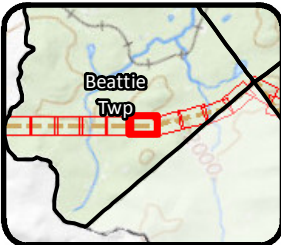


**Legend**

Clearing Limits	Proposed Structure	Rare Plant (Point)	Tidal Waterfowl Wading Bird Habitat (TWWH)
CMP Ownership / Easement Extent	Existing Structure	SVP/ PSVP	Waterfowl Wading Habitat (IWWH)
Town Boundary	Existing Substation	USACE Vernal Pool	SVP and PSVP Buffer (250')
Project Centerline	Proposed Converter Station	T and E Species	Substation Limit of Disturbance
Existing Transmission Line	Stream	Bald Eagle Nest	
Proposed Access Road	Wetland	Deer Wintering Area (DWA)	
	Rare Plant (Polygon)		

**New England Clean Energy Connect**  
 Natural Resource Maps  
 Segment 1  
 250  
 Feet

CENTRAL MAINE  
 POWER

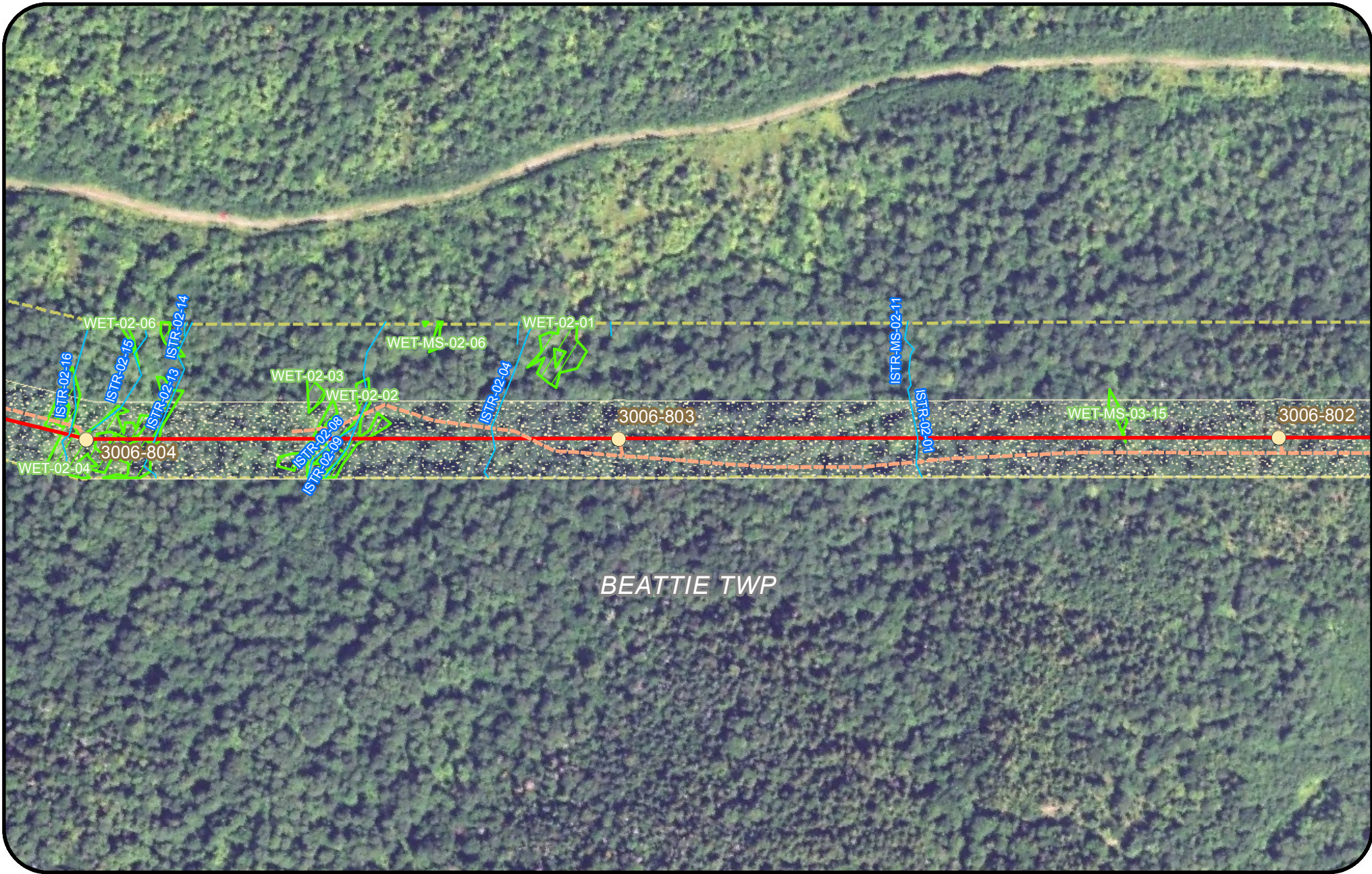


Legend			
	Clearing Limits		Proposed Structure
	CMP Ownership / Easement Extent		Existing Structure
	Town Boundary		Existing Substation
	Project Centerline		Proposed Converter Station
	Existing Transmission Line		Stream
	Proposed Access Road		Wetland
			Rare Plant (Point)
			SVP/ PSVP
			USACE Vernal Pool
			T and E Species
			Bald Eagle Nest
			Deer Wintering Area (DWA)
			Tidal Waterfowl Wading Bird Habitat (TWWH)
			Waterfowl Wading Habitat (IWWH)
			SVP and PSVP Buffer (250')
			Substation Limit of Disturbance

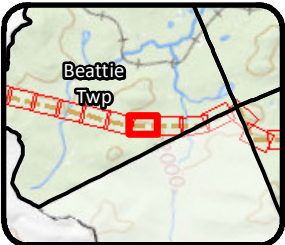
**New England Clean Energy Connect**  
 Natural Resource Maps  
 Segment 1  
 250  
 Feet

**CENTRAL MAINE POWER**





BEATTIE TWP



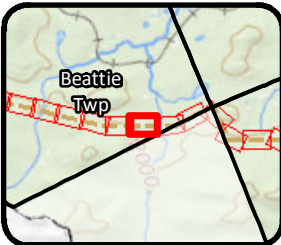
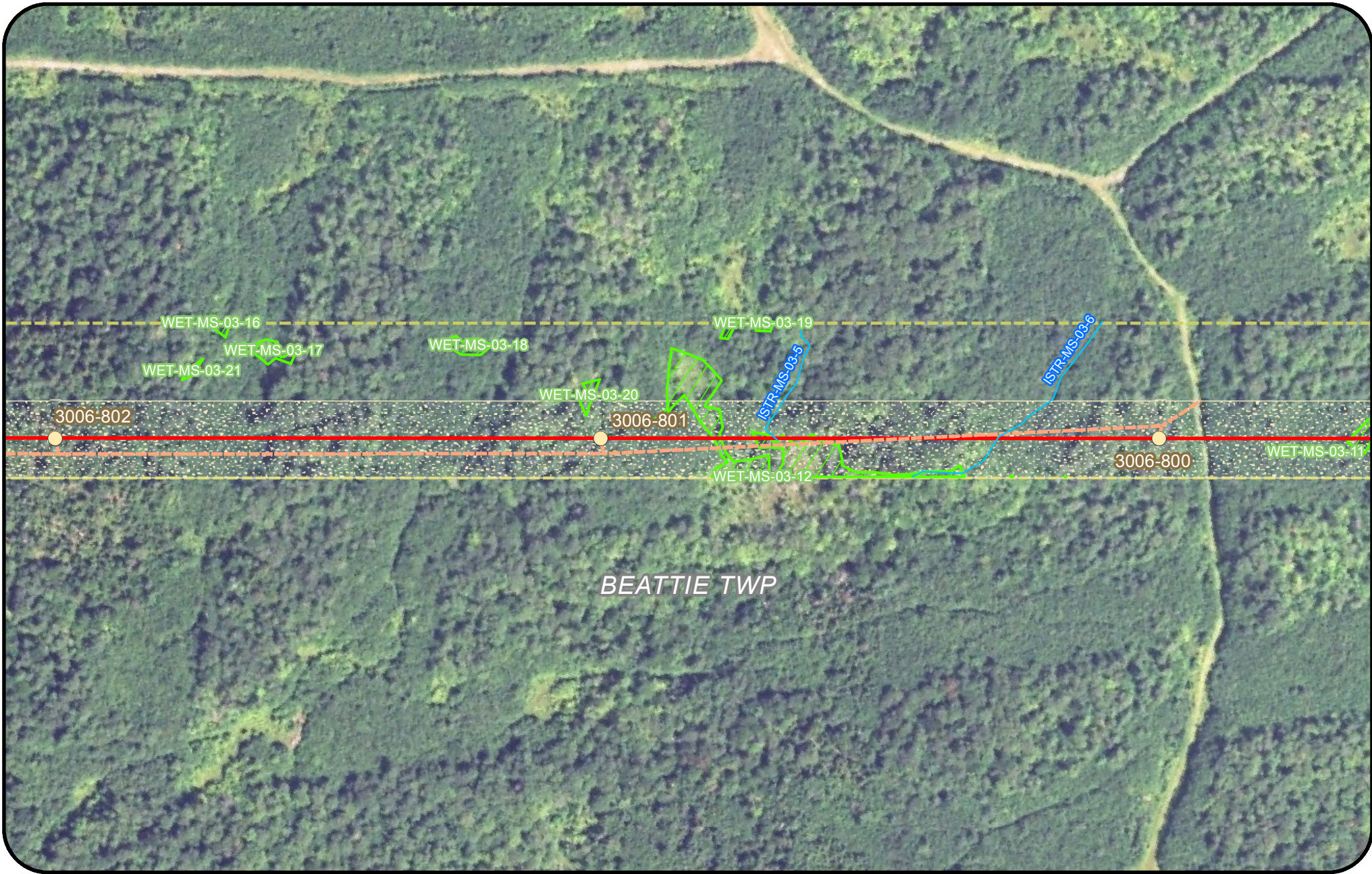
Legend			
Clearing Limits	Proposed Structure	Rare Plant (Point)	Tidal Waterfowl Wading Bird Habitat (TWWH)
CMP Ownership / Easement Extent	Existing Structure	SVP/ PSVP	Waterfowl Wading Habitat (IWWH)
Town Boundary	Existing Substation	USACE Vernal Pool	SVP and PSVP Buffer (250')
Project Centerline	Proposed Converter Station	T and E Species	Substation Limit of Disturbance
Existing Transmission Line	Stream	Bald Eagle Nest	
Proposed Access Road	Wetland	Deer Wintering Area (DWA)	
	Rare Plant (Polygon)		

**New England  
Clean Energy  
Connect**

Natural Resource Maps  
Segment 1

250

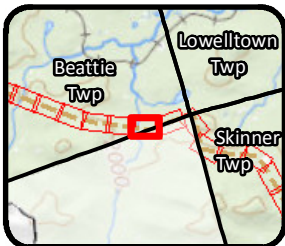
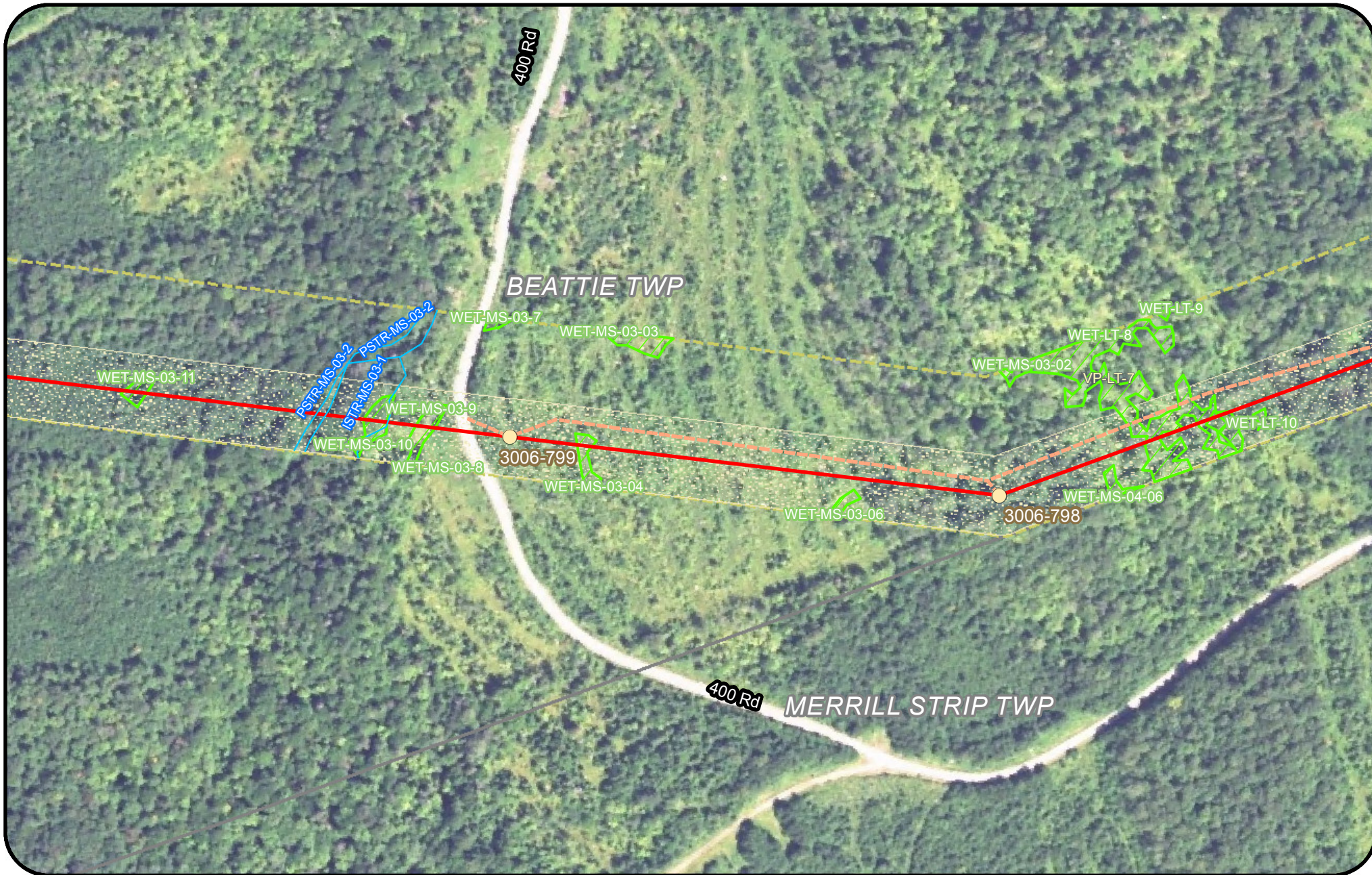
**CENTRAL MAINE  
POWER**



Legend			
Clearing Limits	Proposed Structure	Rare Plant (Point)	Tidal Waterfowl Wading Bird Habitat (TWWH)
CMP Ownership / Easement Extent	Existing Structure	SVP/ PSVP	Waterfowl Wading Habitat (IWWH)
Town Boundary	Existing Substation	USACE Vernal Pool	SVP and PSVP Buffer (250')
Project Centerline	Proposed Converter Station	T and E Species	Substation Limit of Disturbance
Existing Transmission Line	Stream	Bald Eagle Nest	
Proposed Access Road	Wetland	Deer Wintering Area (DWA)	
	Rare Plant (Polygon)		

**New England Clean Energy Connect**  
 Natural Resource Maps  
 Segment 1  
 250  
 Feet

**CENTRAL MAINE POWER**



Legend			
Clearing Limits	Proposed Structure	Rare Plant (Point)	Tidal Waterfowl Wading Bird Habitat (TWWH)
CMP Ownership / Easement Extent	Existing Structure	SVP/ PSVP	Waterfowl Wading Habitat (IWWH)
Town Boundary	Existing Substation	USACE Vernal Pool	SVP and PSVP Buffer (250')
Project Centerline	Proposed Converter Station	T and E Species	Substation Limit of Disturbance
Existing Transmission Line	Stream	Bald Eagle Nest	
Proposed Access Road	Wetland	Deer Wintering Area (DWA)	
	Rare Plant (Polygon)		

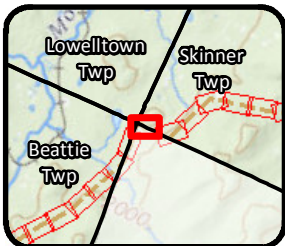
**New England Clean Energy Connect**  
 Natural Resource Maps  
 Segment 1  
 250



Legend			
Clearing Limits	Proposed Structure	Rare Plant (Point)	Tidal Waterfowl Wading Bird Habitat (TWWH)
CMP Ownership / Easement Extent	Existing Structure	SVP/ PSVP	Waterfowl Wading Habitat (IWWH)
Town Boundary	Existing Substation	USACE Vernal Pool	SVP and PSVP Buffer (250')
Project Centerline	Proposed Converter Station	T and E Species	Substation Limit of Disturbance
Existing Transmission Line	Stream	Bald Eagle Nest	
Proposed Access Road	Wetland	Deer Wintering Area (DWA)	
	Rare Plant (Polygon)		

**New England Clean Energy Connect**  
 Natural Resource Maps  
 Segment 1  
 250  
 Feet

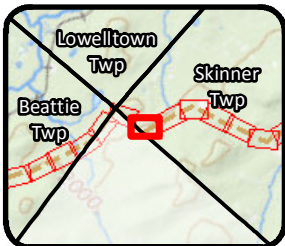
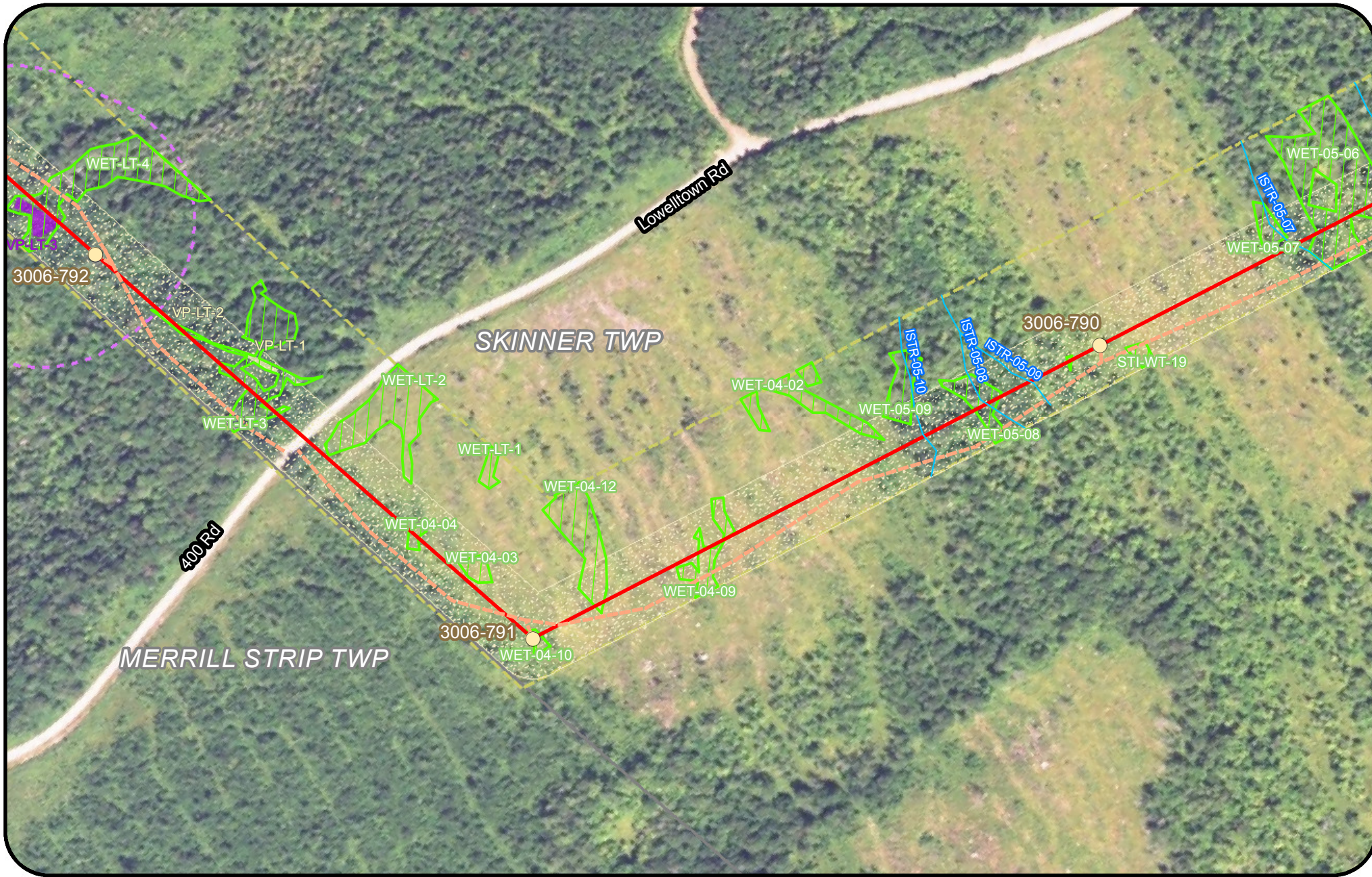
**CENTRAL MAINE POWER**



Legend			

**New England Clean Energy Connect**  
 Natural Resource Maps  
 Segment 1  
 250  
 Feet

**CENTRAL MAINE POWER**



**Legend**

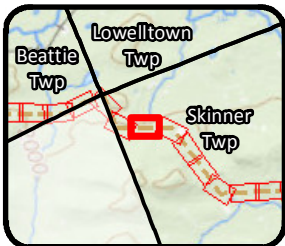
Clearing Limits	Proposed Structure	Rare Plant (Point)	Tidal Waterfowl Wading Bird Habitat (TWWH)
CMP Ownership / Easement Extent	Existing Structure	SVP/ PSVP	Waterfowl Wading Habitat (IWWH)
Town Boundary	Existing Substation	USACE Vernal Pool	SVP and PSVP Buffer (250')
Project Centerline	Proposed Converter Station	T and E Species	Substation Limit of Disturbance
Existing Transmission Line	Stream	Bald Eagle Nest	
Proposed Access Road	Wetland	Deer Wintering Area (DWA)	
	Rare Plant (Polygon)		

**New England Clean Energy Connect**  
 Natural Resource Maps  
 Segment 1  
 250  
 Feet

**CENTRAL MAINE POWER**

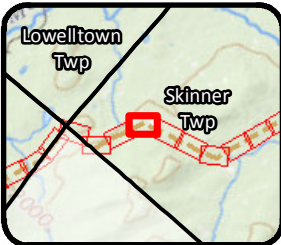


SKINNER TWP



Legend			
	Clearing Limits		Proposed Structure
	CMP Ownership / Easement Extent		Existing Structure
	Town Boundary		Existing Substation
	Project Centerline		Proposed Converter Station
	Existing Transmission Line		Stream
	Proposed Access Road		Wetland
	Rare Plant (Point)		Rare Plant (Polygon)
	SVP/ PSVP		USACE Vernal Pool
	T and E Species		Bald Eagle Nest
	Deer Wintering Area (DWA)		Tidal Waterfowl Wading Bird Habitat (TWWH)
	Waterfowl Wading Habitat (IWWH)		SVP and PSVP Buffer (250')
	Substation Limit of Disturbance		

**New England Clean Energy Connect**  
 Natural Resource Maps  
 Segment 1  
 250  
 Feet

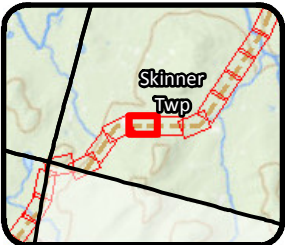
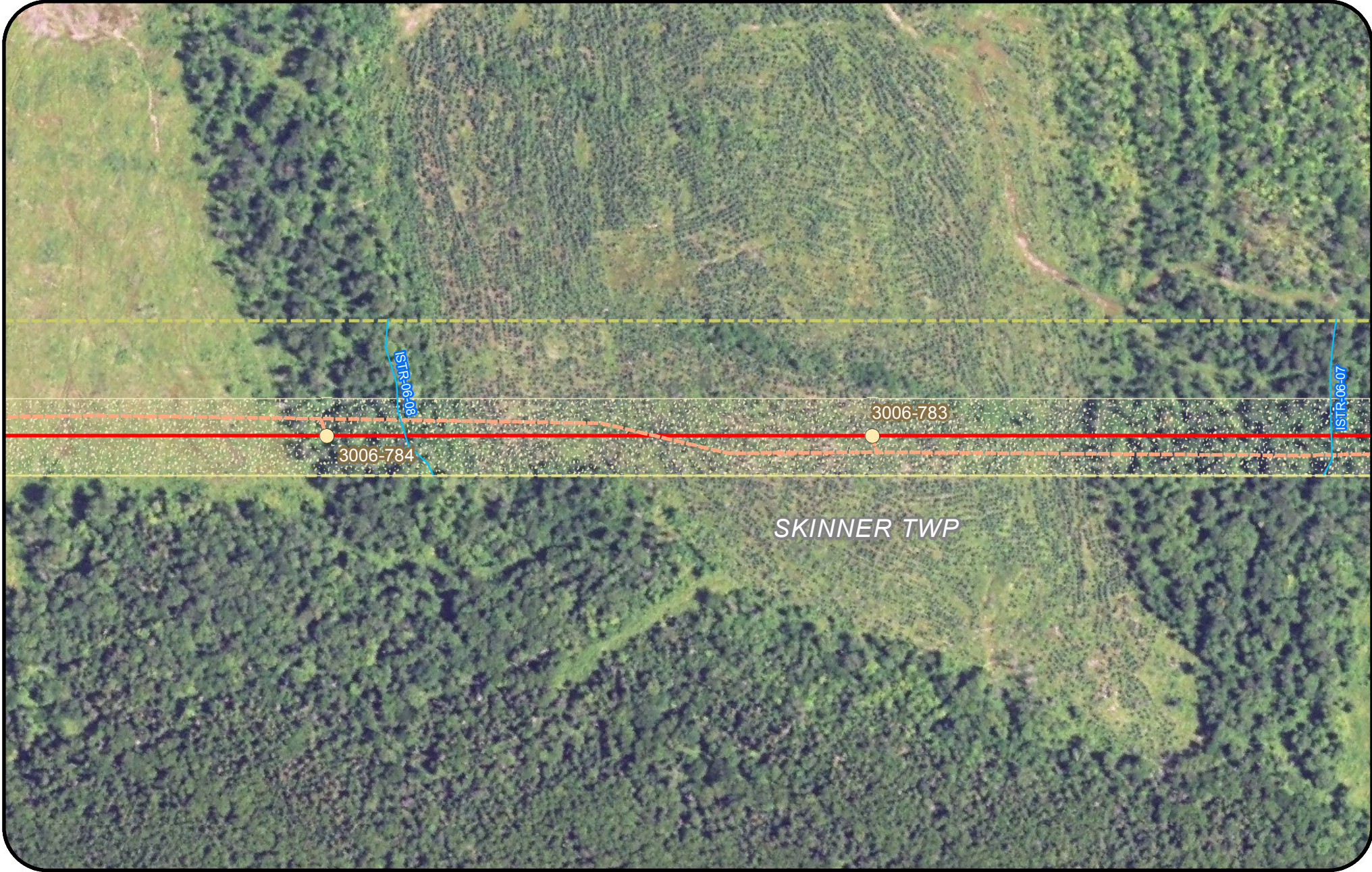


Legend			
Clearing Limits	Proposed Structure	Rare Plant (Point)	Tidal Waterfowl Wading Bird Habitat (TWWH)
CMP Ownership / Easement Extent	Existing Structure	SVP/ PSVP	Waterfowl Wading Habitat (IWWH)
Town Boundary	Existing Substation	USACE Vernal Pool	SVP and PSVP Buffer (250')
Project Centerline	Proposed Converter Station	T and E Species	Substation Limit of Disturbance
Existing Transmission Line	Stream	Bald Eagle Nest	
Proposed Access Road	Wetland	Deer Wintering Area (DWA)	
	Rare Plant (Polygon)		

**New England Clean Energy Connect**  
 Natural Resource Maps  
 Segment 1  
 250

**CENTRAL MAINE POWER**



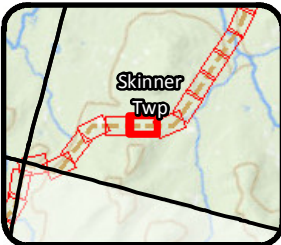
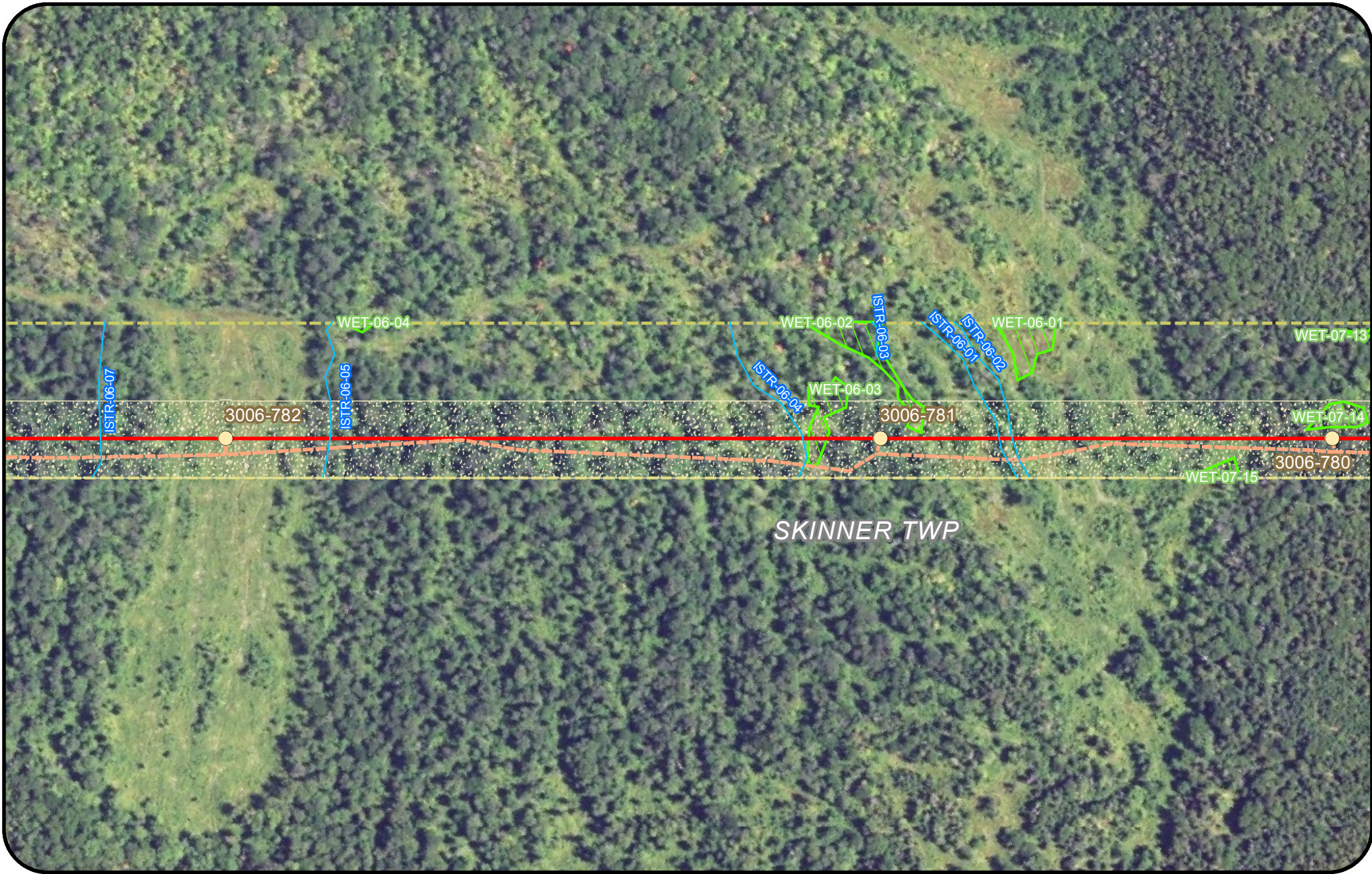


Legend			
Clearing Limits	Proposed Structure	Rare Plant (Point)	Tidal Waterfowl Wading Bird Habitat (TWWH)
CMP Ownership / Easement Extent	Existing Structure	SVP/ PSVP	Waterfowl Wading Habitat (IWWH)
Town Boundary	Existing Substation	USACE Vernal Pool	SVP and PSVP Buffer (250')
Project Centerline	Proposed Converter Station	T and E Species	Substation Limit of Disturbance
Existing Transmission Line	Stream	Bald Eagle Nest	
Proposed Access Road	Wetland	Deer Wintering Area (DWA)	
	Rare Plant (Polygon)		

**New England  
Clean Energy  
Connect**

Natural Resource Maps  
Segment 1  
250

**CENTRAL MAINE  
POWER**

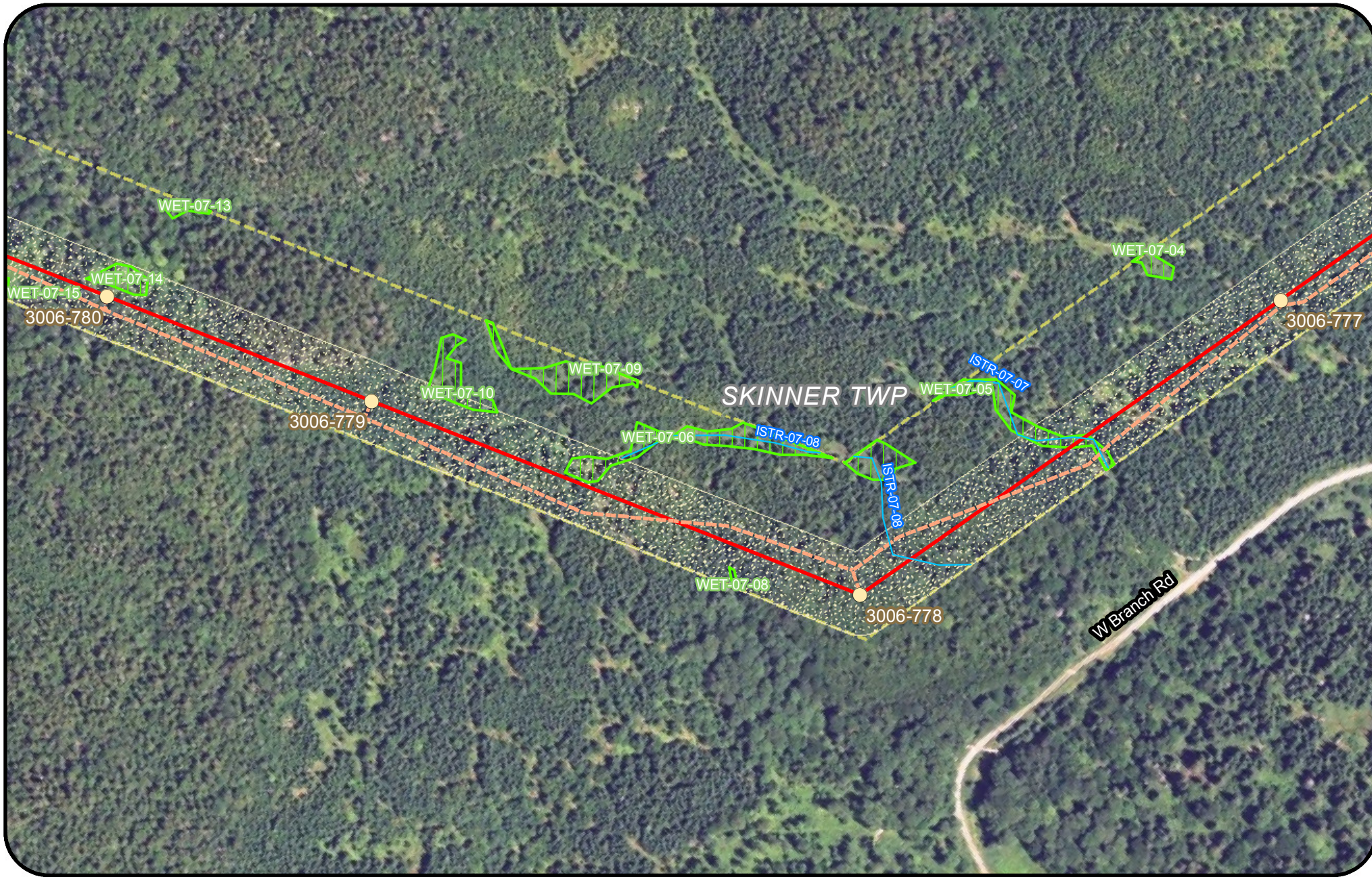


Legend			
	Clearing Limits		Proposed Structure
	CMP Ownership / Easement Extent		Existing Structure
	Town Boundary		Existing Substation
	Project Centerline		Proposed Converter Station
	Existing Transmission Line		Stream
	Proposed Access Road		Wetland
			Rare Plant (Point)
			SVP/ PSVP
			USACE Vernal Pool
			T and E Species
			Bald Eagle Nest
			Deer Wintering Area (DWA)
			Tidal Waterfowl Wading Bird Habitat (TWWH)
			Waterfowl Wading Habitat (IWWH)
			SVP and PSVP Buffer (250')
			Substation Limit of Disturbance

**New England  
Clean Energy  
Connect**

Natural Resource Maps  
Segment 1  
250

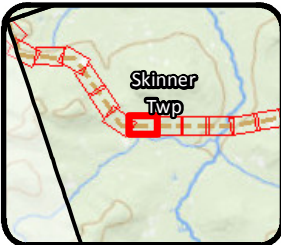
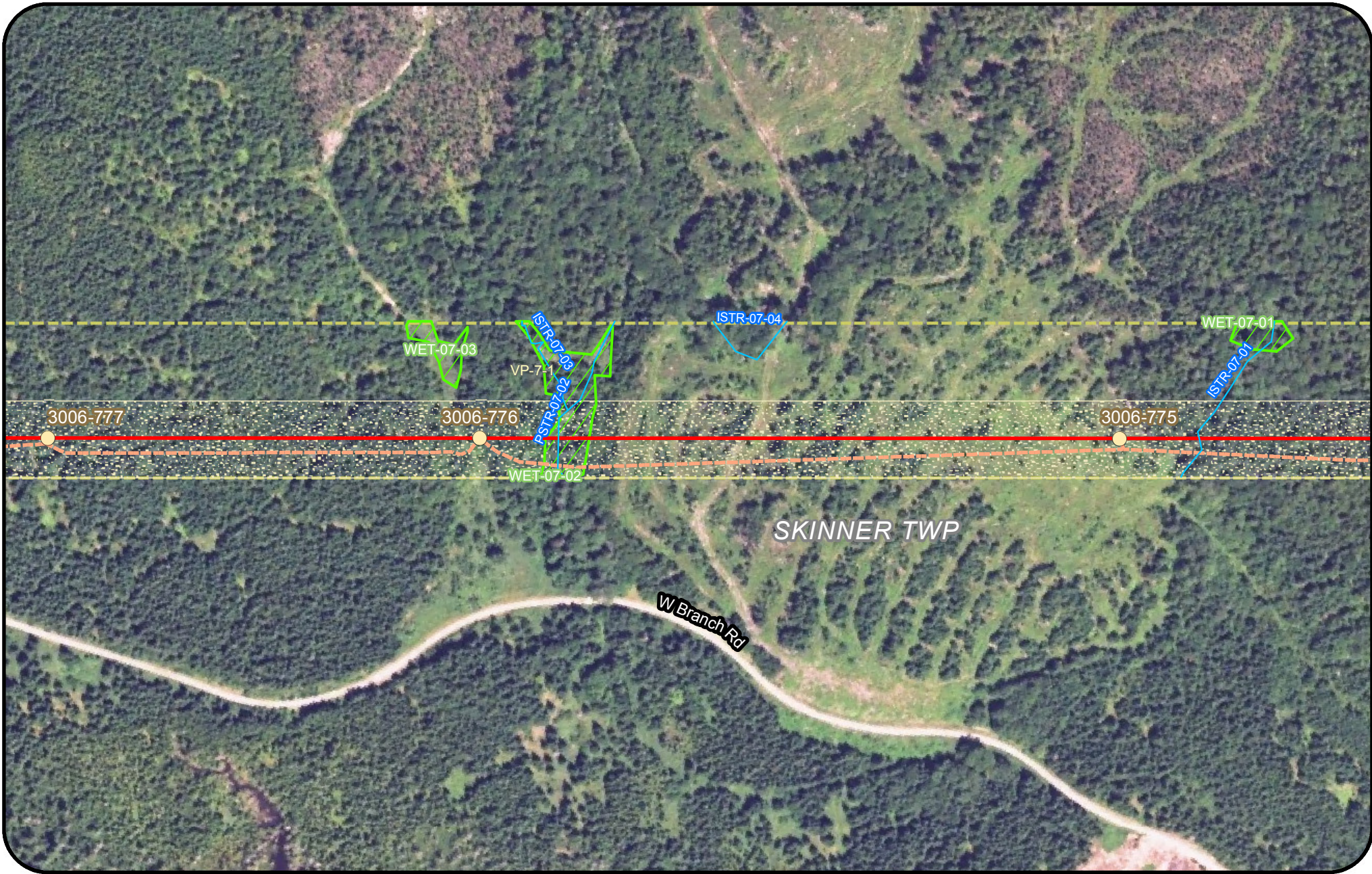
**CENTRAL MAINE  
POWER**



Legend			
Clearing Limits	Proposed Structure	Rare Plant (Point)	Tidal Waterfowl Wading Bird Habitat (TWWH)
CMP Ownership / Easement Extent	Existing Structure	SVP/ PSVP	Waterfowl Wading Habitat (IWWH)
Town Boundary	Existing Substation	USACE Vernal Pool	SVP and PSVP Buffer (250')
Project Centerline	Proposed Converter Station	T and E Species	Substation Limit of Disturbance
Existing Transmission Line	Stream	Bald Eagle Nest	
Proposed Access Road	Wetland	Deer Wintering Area (DWA)	
	Rare Plant (Polygon)		

**New England Clean Energy Connect**  
 Natural Resource Maps  
 Segment 1  
 250

**CENTRAL MAINE POWER**



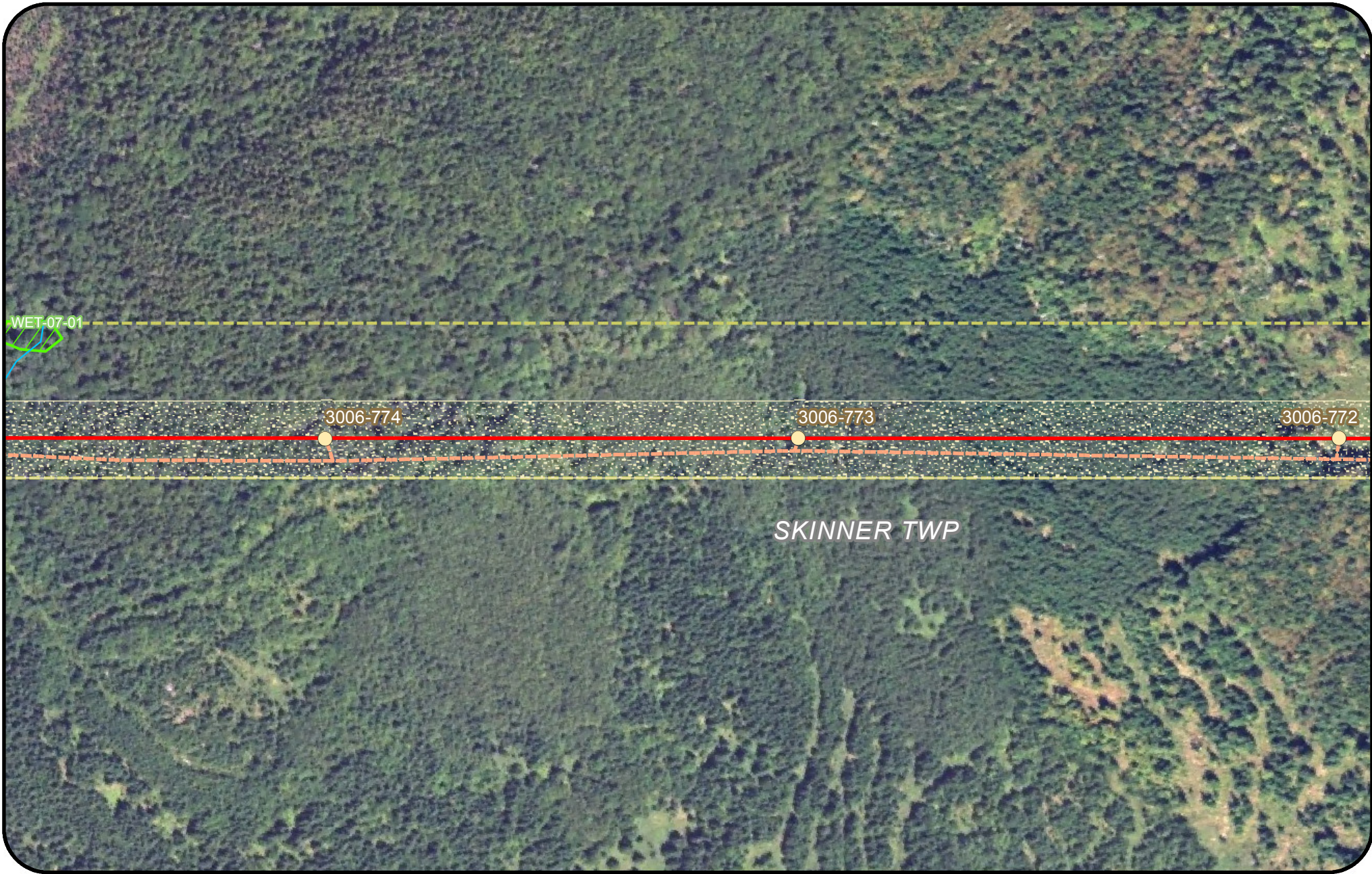
**Legend**

Clearing Limits	Proposed Structure	Rare Plant (Point)	Tidal Waterfowl Wading Bird Habitat (TWWH)
CMP Ownership / Easement Extent	Existing Structure	SVP/ PSVP	Waterfowl Wading Habitat (IWWH)
Town Boundary	Existing Substation	USACE Vernal Pool	SVP and PSVP Buffer (250')
Project Centerline	Proposed Converter Station	T and E Species	Substation Limit of Disturbance
Existing Transmission Line	Stream	Bald Eagle Nest	
Proposed Access Road	Wetland	Deer Wintering Area (DWA)	
	Rare Plant (Polygon)		

**New England Clean Energy Connect**  
 Natural Resource Maps  
 Segment 1  
 250  
 Feet

**CENTRAL MAINE POWER**

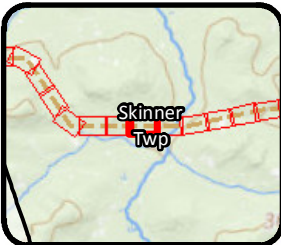
Page 18 of 417 10/18/2018



Legend			
Clearing Limits	Proposed Structure	Rare Plant (Point)	Tidal Waterfowl Wading Bird Habitat (TWWH)
CMP Ownership / Easement Extent	Existing Structure	SVP/ PSVP	Waterfowl Wading Habitat (IWWH)
Town Boundary	Existing Substation	USACE Vernal Pool	SVP and PSVP Buffer (250')
Project Centerline	Proposed Converter Station	T and E Species	Substation Limit of Disturbance
Existing Transmission Line	Stream	Bald Eagle Nest	
Proposed Access Road	Wetland	Deer Wintering Area (DWA)	
	Rare Plant (Polygon)		

**New England  
Clean Energy  
Connect**  
Natural Resource Maps  
Segment 1  
250  
Feet

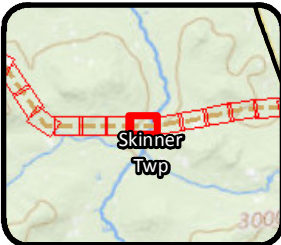
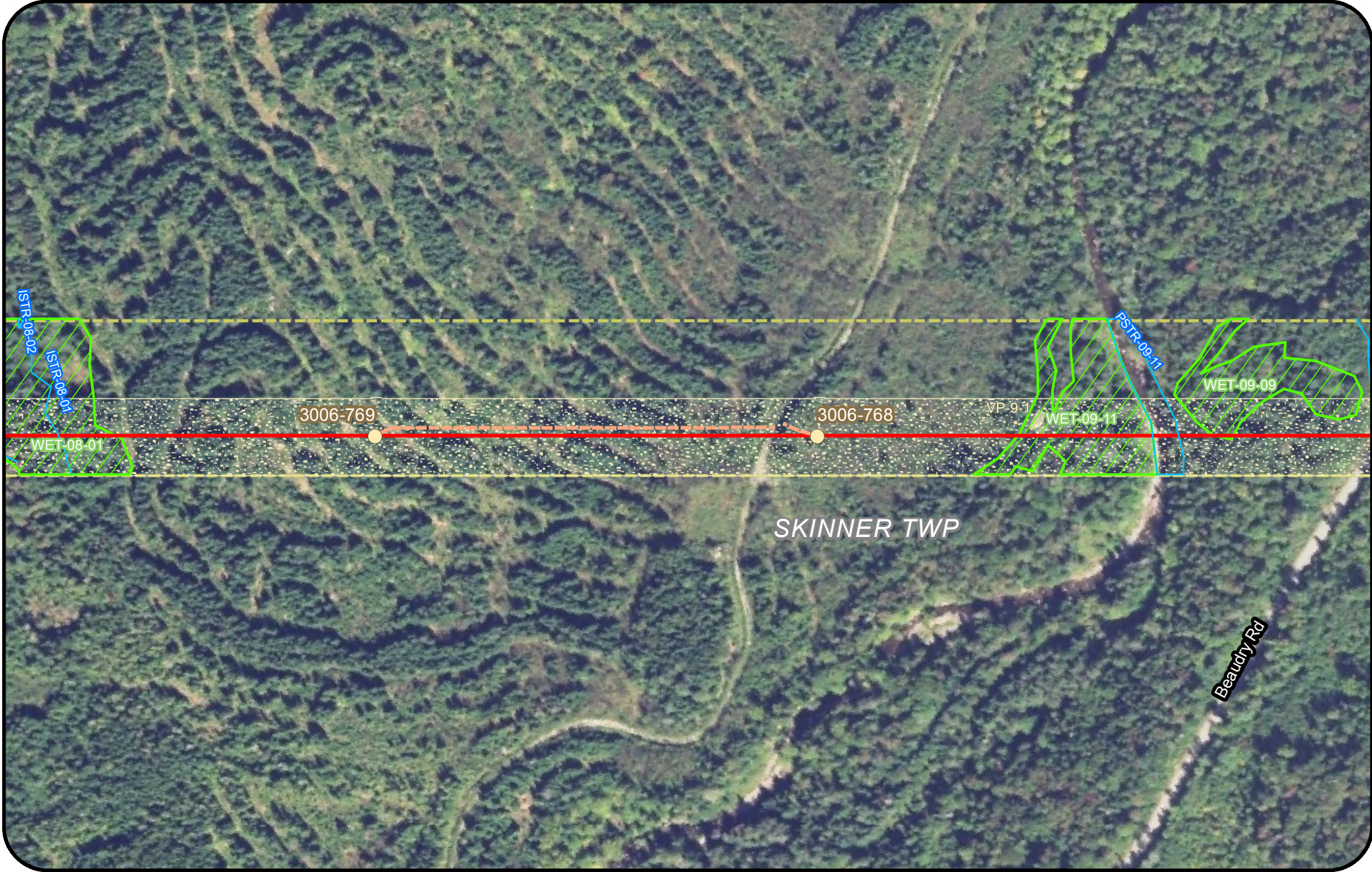
**CENTRAL MAINE  
POWER**



Legend					
	Clearing Limits		Proposed Structure		Rare Plant (Point)
	CMP Ownership / Easement Extent		Existing Structure		SVP/ PSVP
	Town Boundary		Existing Substation		USACE Vernal Pool
	Project Centerline		Proposed Converter Station		T and E Species
	Existing Transmission Line		Stream		Bald Eagle Nest
	Proposed Access Road		Wetland		Deer Wintering Area (DWA)
			Rare Plant (Polygon)		Tidal Waterfowl Wading Bird Habitat (TWWH)
					Waterfowl Wading Habitat (IWWH)
					SVP and PSVP Buffer (250')
					Substation Limit of Disturbance

**New England Clean Energy Connect**  
 Natural Resource Maps  
 Segment 1  
 250  
 Feet

**CENTRAL MAINE POWER**

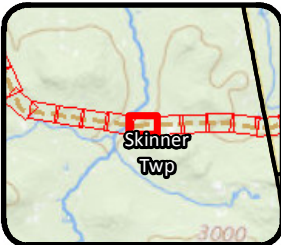
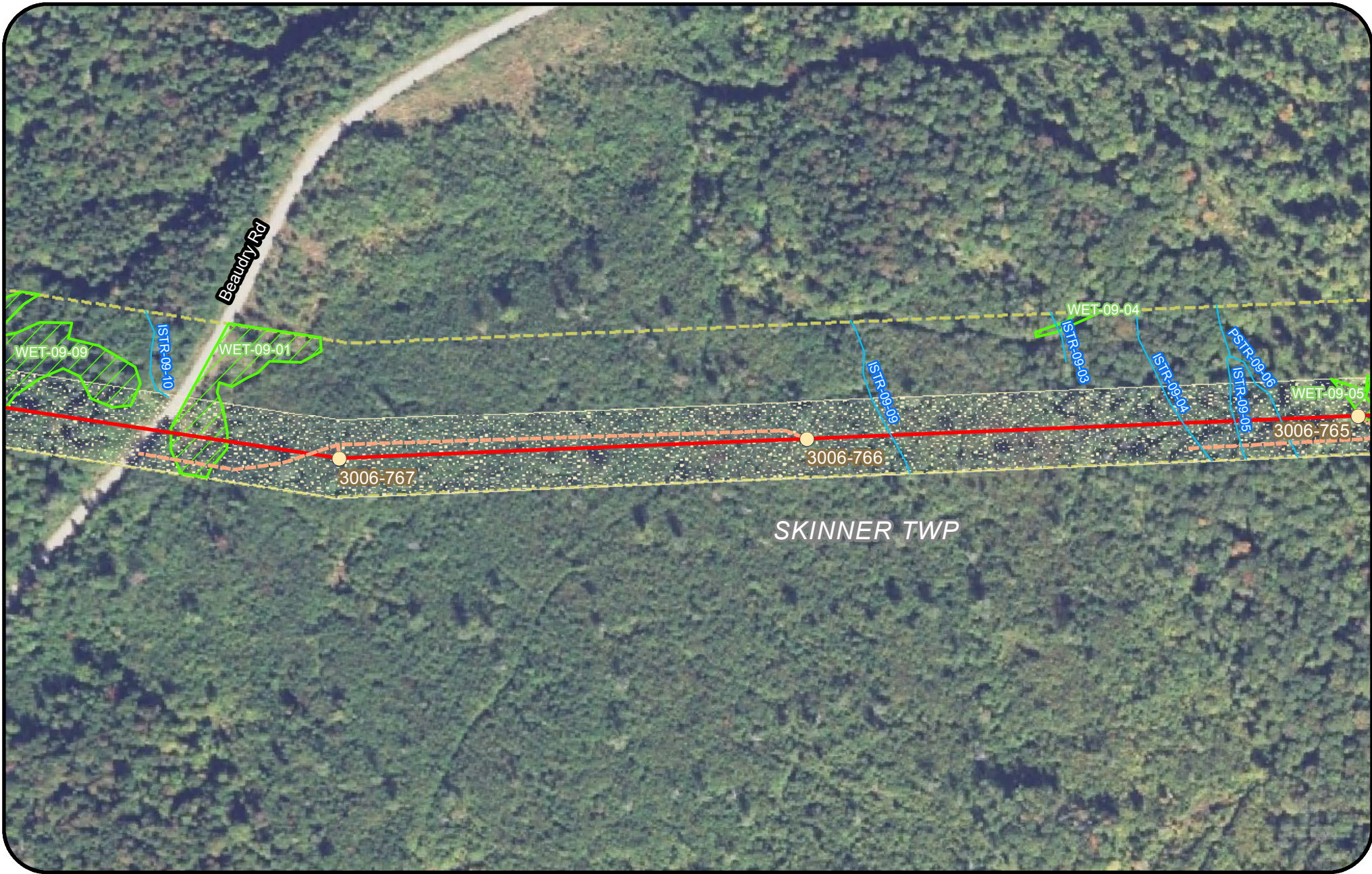


**Legend**

Clearing Limits	Proposed Structure	Rare Plant (Point)	Tidal Waterfowl Wading Bird Habitat (TWWH)
CMP Ownership / Easement Extent	Existing Structure	SVP/ PSVP	Waterfowl Wading Habitat (IWWH)
Town Boundary	Existing Substation	USACE Vernal Pool	SVP and PSVP Buffer (250')
Project Centerline	Proposed Converter Station	T and E Species	Substation Limit of Disturbance
Existing Transmission Line	Stream	Bald Eagle Nest	
Proposed Access Road	Wetland	Deer Wintering Area (DWA)	
	Rare Plant (Polygon)		

**New England Clean Energy Connect**  
 Natural Resource Maps  
 Segment 1  
 250  
 Feet

**CENTRAL MAINE POWER**



Legend			
Clearing Limits	Proposed Structure	Rare Plant (Point)	Tidal Waterfowl Wading Bird Habitat (TWWH)
CMP Ownership / Easement Extent	Existing Structure	SVP/ PSVP	Waterfowl Wading Habitat (IWWH)
Town Boundary	Existing Substation	USACE Vernal Pool	SVP and PSVP Buffer (250')
Project Centerline	Proposed Converter Station	T and E Species	Substation Limit of Disturbance
Existing Transmission Line	Stream	Bald Eagle Nest	
Proposed Access Road	Wetland	Deer Wintering Area (DWA)	
	Rare Plant (Polygon)		

**New England  
Clean Energy  
Connect**

Natural Resource Maps  
Segment 1  
250

**CENTRAL MAINE  
POWER**





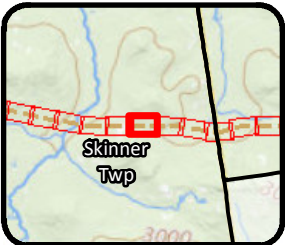
SKINNER TWP



Legend			
Clearing Limits	Proposed Structure	Rare Plant (Point)	Tidal Waterfowl Wading Bird Habitat (TWWH)
CMP Ownership / Easement Extent	Existing Structure	SVP/ PSVP	Waterfowl Wading Habitat (IWWH)
Town Boundary	Existing Substation	USACE Vernal Pool	SVP and PSVP Buffer (250')
Project Centerline	Proposed Converter Station	T and E Species	Substation Limit of Disturbance
Existing Transmission Line	Stream	Bald Eagle Nest	
Proposed Access Road	Wetland	Deer Wintering Area (DWA)	
	Rare Plant (Polygon)		

**New England Clean Energy Connect**  
 Natural Resource Maps  
 Segment 1  
 250

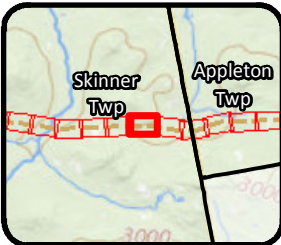
**CENTRAL MAINE POWER**



Legend			
Clearing Limits	Proposed Structure	Rare Plant (Point)	Tidal Waterfowl Wading Bird Habitat (TWWH)
CMP Ownership / Easement Extent	Existing Structure	SVP/ PSVP	Waterfowl Wading Habitat (IWWH)
Town Boundary	Existing Substation	USACE Vernal Pool	SVP and PSVP Buffer (250')
Project Centerline	Proposed Converter Station	T and E Species	Substation Limit of Disturbance
Existing Transmission Line	Stream	Bald Eagle Nest	
Proposed Access Road	Wetland	Deer Wintering Area (DWA)	
	Rare Plant (Polygon)		

**New England  
Clean Energy  
Connect**  
Natural Resource Maps  
Segment 1  
250

**CENTRAL MAINE  
POWER**



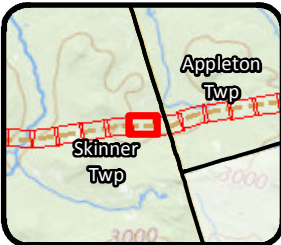
**Legend**

Clearing Limits	Proposed Structure	Rare Plant (Point)	Tidal Waterfowl Wading Bird Habitat (TWWH)
CMP Ownership / Easement Extent	Existing Structure	SVP/ PSVP	Waterfowl Wading Habitat (IWWH)
Town Boundary	Existing Substation	USACE Vernal Pool	SVP and PSVP Buffer (250')
Project Centerline	Proposed Converter Station	T and E Species	Substation Limit of Disturbance
Existing Transmission Line	Stream	Bald Eagle Nest	
Proposed Access Road	Wetland	Deer Wintering Area (DWA)	
	Rare Plant (Polygon)		

**New England  
Clean Energy  
Connect**

Natural Resource Maps  
Segment 1  
250

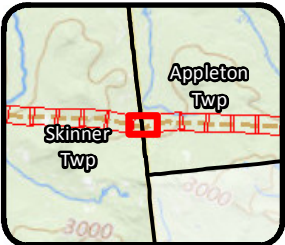
**CENTRAL MAINE  
POWER**



Legend			
Clearing Limits	Proposed Structure	Rare Plant (Point)	Tidal Waterfowl Wading Bird Habitat (TWWH)
CMP Ownership / Easement Extent	Existing Structure	SVP/ PSVP	Waterfowl Wading Habitat (IWWH)
Town Boundary	Existing Substation	USACE Vernal Pool	SVP and PSVP Buffer (250')
Project Centerline	Proposed Converter Station	T and E Species	Substation Limit of Disturbance
Existing Transmission Line	Stream	Bald Eagle Nest	
Proposed Access Road	Wetland	Deer Wintering Area (DWA)	
	Rare Plant (Polygon)		

**New England Clean Energy Connect**  
 Natural Resource Maps  
 Segment 1  
 250

**CENTRAL MAINE POWER**

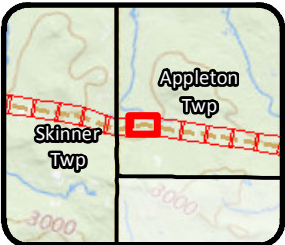


Legend			
	Clearing Limits		Proposed Structure
	CMP Ownership / Easement Extent		Existing Structure
	Town Boundary		Existing Substation
	Project Centerline		Proposed Converter Station
	Existing Transmission Line		Stream
	Proposed Access Road		Wetland
	Rare Plant (Point)		Rare Plant (Polygon)
	SVP/ PSVP		USACE Vernal Pool
	SVP and PSVP Buffer (250')		T and E Species
	Tidal Waterfowl Wading Bird Habitat (TWWH)		Bald Eagle Nest
	Waterfowl Wading Habitat (IWWH)		Deer Wintering Area (DWA)
	Substation Limit of Disturbance		

**New England  
Clean Energy  
Connect**

Natural Resource Maps  
Segment 1  
250

**CENTRAL MAINE  
POWER**

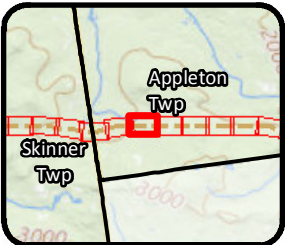


Legend			
Clearing Limits	Proposed Structure	Rare Plant (Point)	Tidal Waterfowl Wading Bird Habitat (TWWH)
CMP Ownership / Easement Extent	Existing Structure	SVP/ PSVP	Waterfowl Wading Habitat (IWWH)
Town Boundary	Existing Substation	USACE Vernal Pool	SVP and PSVP Buffer (250')
Project Centerline	Proposed Converter Station	T and E Species	Substation Limit of Disturbance
Existing Transmission Line	Stream	Bald Eagle Nest	
Proposed Access Road	Wetland	Deer Wintering Area (DWA)	
	Rare Plant (Polygon)		

**New England  
Clean Energy  
Connect**

Natural Resource Maps  
Segment 1  
250

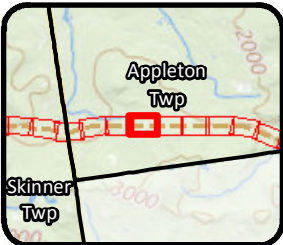
**CENTRAL MAINE  
POWER**



Legend			
Clearing Limits	Proposed Structure	Rare Plant (Point)	Tidal Waterfowl Wading Bird Habitat (TWWH)
CMP Ownership / Easement Extent	Existing Structure	SVP/ PSVP	Waterfowl Wading Habitat (IWWH)
Town Boundary	Existing Substation	USACE Vernal Pool	SVP and PSVP Buffer (250')
Project Centerline	Proposed Converter Station	T and E Species	Substation Limit of Disturbance
Existing Transmission Line	Stream	Bald Eagle Nest	
Proposed Access Road	Wetland	Deer Wintering Area (DWA)	
	Rare Plant (Polygon)		

**New England Clean Energy Connect**  
 Natural Resource Maps  
 Segment 1  
 250  
 Feet

**CENTRAL MAINE POWER**



Legend			
Clearing Limits	Proposed Structure	Rare Plant (Point)	Tidal Waterfowl Wading Bird Habitat (TWWH)
CMP Ownership / Easement Extent	Existing Structure	SVP/ PSVP	Waterfowl Wading Habitat (IWWH)
Town Boundary	Existing Substation	USACE Vernal Pool	SVP and PSVP Buffer (250')
Project Centerline	Proposed Converter Station	T and E Species	Substation Limit of Disturbance
Existing Transmission Line	Stream	Bald Eagle Nest	
Proposed Access Road	Wetland	Deer Wintering Area (DWA)	
	Rare Plant (Polygon)		

**New England  
Clean Energy  
Connect**

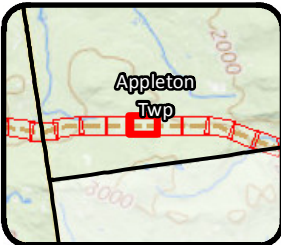
Natural Resource Maps  
Segment 1

250

250 Feet

**CENTRAL MAINE  
POWER**



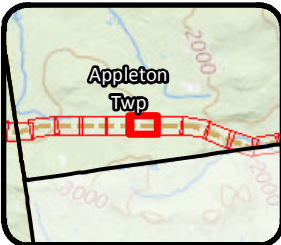


**Legend**

Clearing Limits	Proposed Structure	Rare Plant (Point)	Tidal Waterfowl Wading Bird Habitat (TWWH)
CMP Ownership / Easement Extent	Existing Structure	SVP/ PSVP	Waterfowl Wading Habitat (IWWH)
Town Boundary	Existing Substation	USACE Vernal Pool	SVP and PSVP Buffer (250')
Project Centerline	Proposed Converter Station	T and E Species	Substation Limit of Disturbance
Existing Transmission Line	Stream	Bald Eagle Nest	
Proposed Access Road	Wetland	Deer Wintering Area (DWA)	
	Rare Plant (Polygon)		

**New England Clean Energy Connect**  
 Natural Resource Maps  
 Segment 1  
 250

Page 31 of 417      10/18/2018



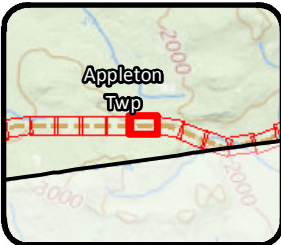
Legend					
	Clearing Limits		Proposed Structure		Rare Plant (Point)
	CMP Ownership / Easement Extent		Existing Structure		SVP/ PSVP
	Town Boundary		Existing Substation		USACE Vernal Pool
	Project Centerline		Proposed Converter Station		T and E Species
	Existing Transmission Line		Stream		Bald Eagle Nest
	Proposed Access Road		Wetland		Deer Wintering Area (DWA)
			Rare Plant (Polygon)		Tidal Waterfowl Wading Bird Habitat (TWWH)
					Waterfowl Wading Habitat (IWWH)
					SVP and PSVP Buffer (250')
					Substation Limit of Disturbance

**New England  
Clean Energy  
Connect**

Natural Resource Maps  
Segment 1  
250

250 Feet

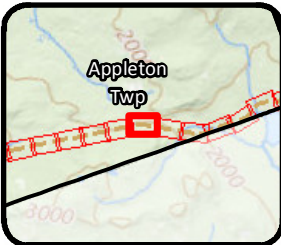
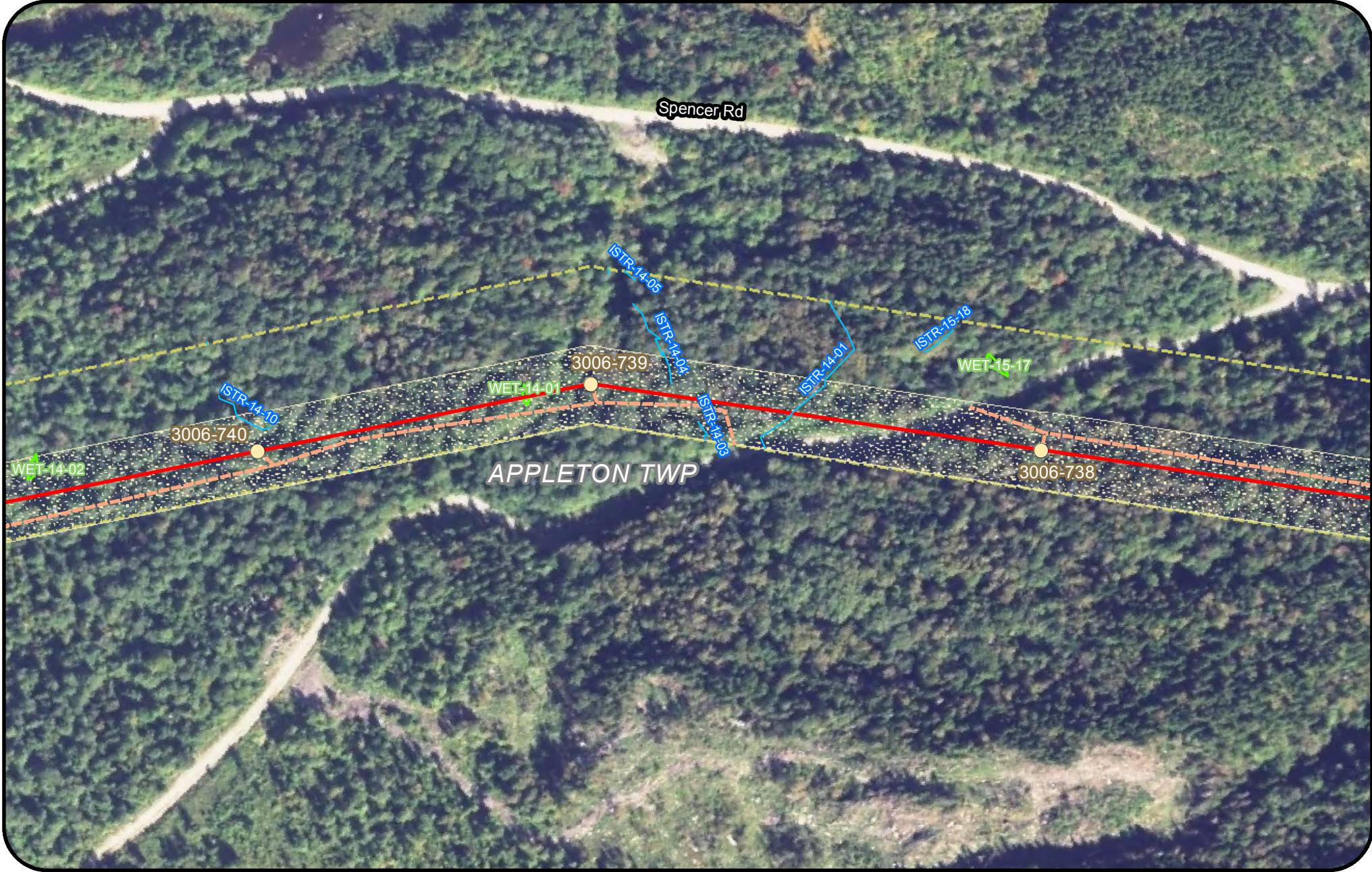
**CENTRAL MAINE  
POWER**



**Legend**

Clearing Limits	Proposed Structure	Rare Plant (Point)	Tidal Waterfowl Wading Bird Habitat (TWWH)
CMP Ownership / Easement Extent	Existing Structure	SVP/ PSVP	Waterfowl Wading Habitat (IWWH)
Town Boundary	Existing Substation	USACE Vernal Pool	SVP and PSVP Buffer (250')
Project Centerline	Proposed Converter Station	T and E Species	Substation Limit of Disturbance
Existing Transmission Line	Stream	Bald Eagle Nest	
Proposed Access Road	Wetland	Deer Wintering Area (DWA)	
	Rare Plant (Polygon)		

**New England Clean Energy Connect**  
 Natural Resource Maps  
 Segment 1  
 250



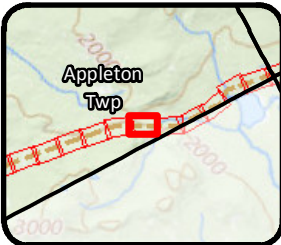
**Legend**

Clearing Limits	Proposed Structure	Rare Plant (Point)	Tidal Waterfowl Wading Bird Habitat (TWWH)
CMP Ownership / Easement Extent	Existing Structure	SVP/ PSVP	Waterfowl Wading Habitat (IWWH)
Town Boundary	Existing Substation	USACE Vernal Pool	SVP and PSVP Buffer (250')
Project Centerline	Proposed Converter Station	T and E Species	Substation Limit of Disturbance
Existing Transmission Line	Stream	Bald Eagle Nest	
Proposed Access Road	Wetland	Deer Wintering Area (DWA)	
	Rare Plant (Polygon)		

**New England  
Clean Energy  
Connect**

Natural Resource Maps  
Segment 1  
250

**CENTRAL MAINE  
POWER**

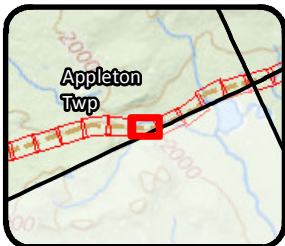


**Legend**

Clearing Limits	Proposed Structure	Rare Plant (Point)	Tidal Waterfowl Wading Bird Habitat (TWWH)
CMP Ownership / Easement Extent	Existing Structure	SVP/ PSVP	Waterfowl Wading Habitat (IWWH)
Town Boundary	Existing Substation	USACE Vernal Pool	SVP and PSVP Buffer (250')
Project Centerline	Proposed Converter Station	T and E Species	Substation Limit of Disturbance
Existing Transmission Line	Stream	Bald Eagle Nest	
Proposed Access Road	Wetland	Deer Wintering Area (DWA)	
	Rare Plant (Polygon)		

**New England Clean Energy Connect**  
 Natural Resource Maps  
 Segment 1  
 250

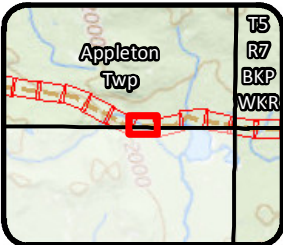
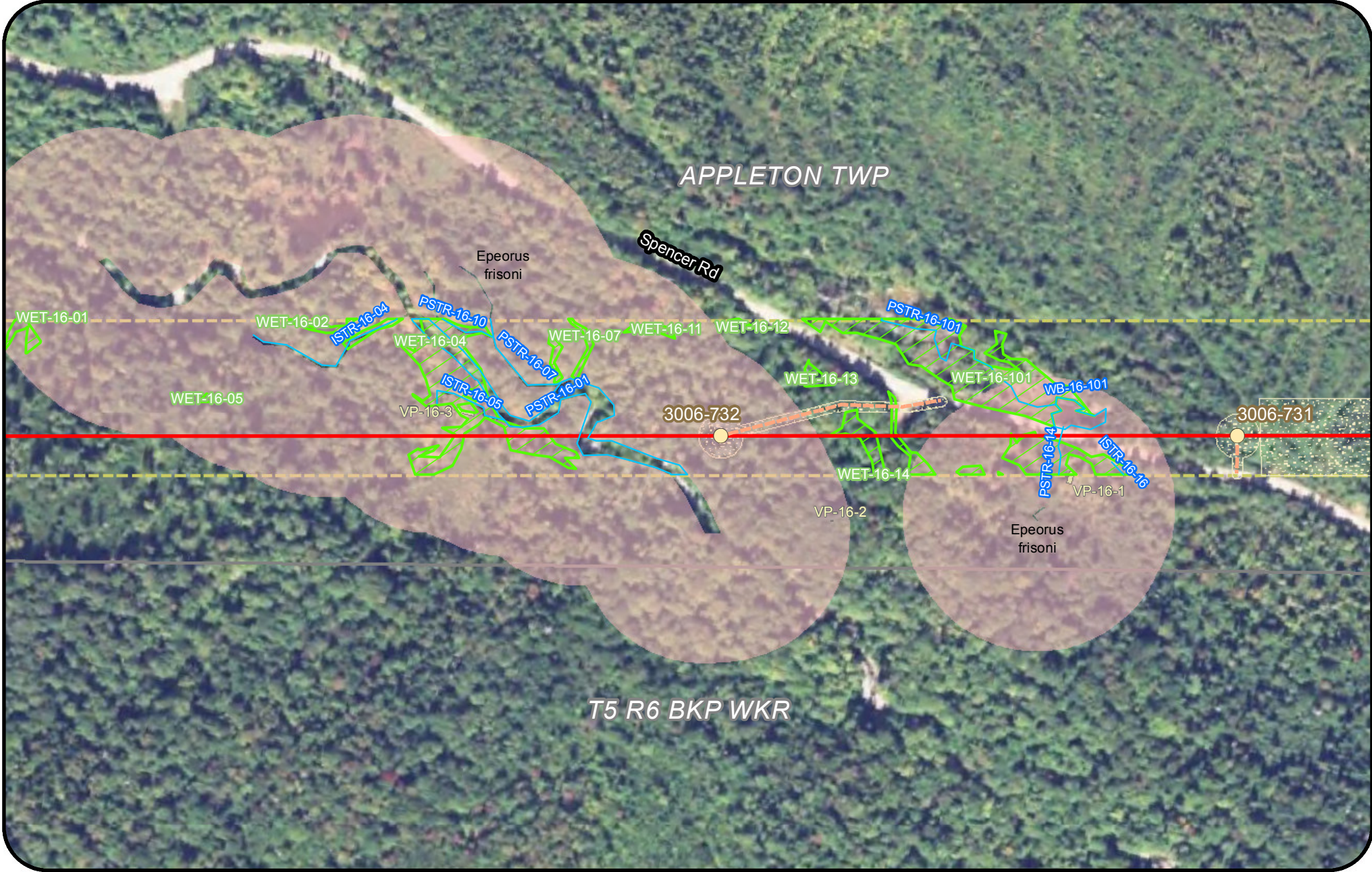
**Page 35 of 417**      10/18/2018



**Legend**

Clearing Limits	Proposed Structure	Rare Plant (Point)	Tidal Waterfowl Wading Bird Habitat (TWWH)
CMP Ownership / Easement Extent	Existing Structure	SVP/ PSVP	Waterfowl Wading Habitat (IWWH)
Town Boundary	Existing Substation	USACE Vernal Pool	SVP and PSVP Buffer (250')
Project Centerline	Proposed Converter Station	T and E Species	Substation Limit of Disturbance
Existing Transmission Line	Stream	Bald Eagle Nest	
Proposed Access Road	Wetland	Deer Wintering Area (DWA)	
	Rare Plant (Polygon)		

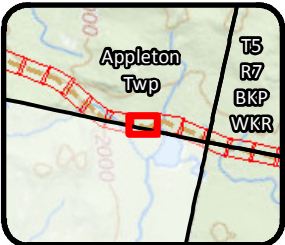
**New England Clean Energy Connect**  
 Natural Resource Maps  
 Segment 1  
 250  
 Feet



Legend			
Clearing Limits	Proposed Structure	Rare Plant (Point)	Tidal Waterfowl Wading Bird Habitat (TWWH)
CMP Ownership / Easement Extent	Existing Structure	SVP/ PSVP	Waterfowl Wading Habitat (IWWH)
Town Boundary	Existing Substation	USACE Vernal Pool	SVP and PSVP Buffer (250')
Project Centerline	Proposed Converter Station	T and E Species	Substation Limit of Disturbance
Existing Transmission Line	Stream	Bald Eagle Nest	
Proposed Access Road	Wetland	Deer Wintering Area (DWA)	
	Rare Plant (Polygon)		

**New England Clean Energy Connect**  
 Natural Resource Maps  
 Segment 1  
 250  
 Feet

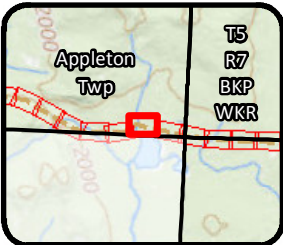
**CENTRAL MAINE POWER**



Legend			
	Proposed Structure		
	Existing Structure		
	Existing Substation		
	Proposed Converter Station		
	Stream		
	Wetland		
	Rare Plant (Polygon)		

**New England Clean Energy Connect**  
 Natural Resource Maps  
 Segment 1  
 250  
 Feet

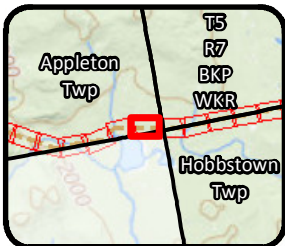
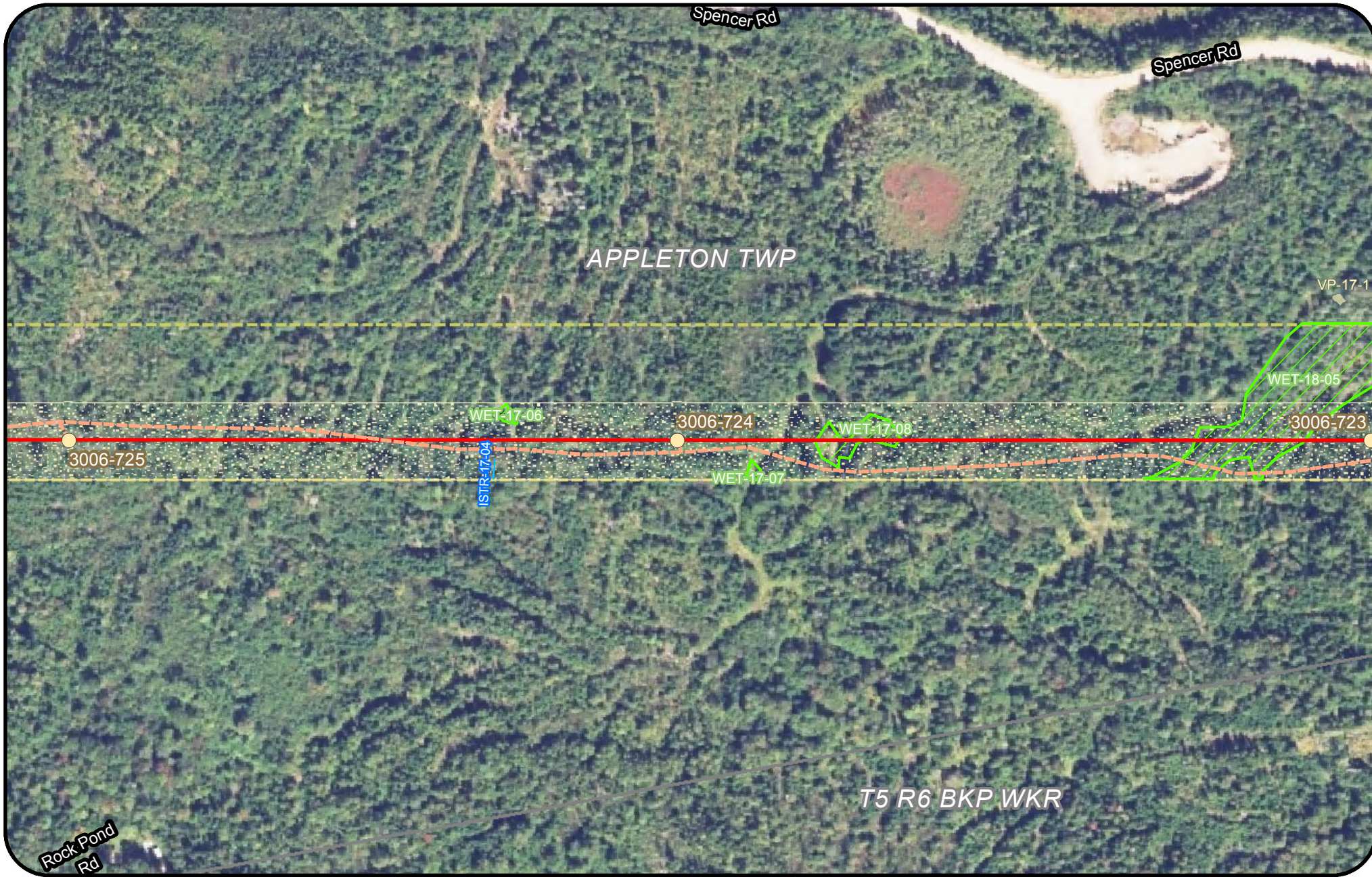




Legend			
	Clearing Limits		Proposed Structure
	CMP Ownership / Easement Extent		Existing Structure
	Town Boundary		Existing Substation
	Project Centerline		Proposed Converter Station
	Existing Transmission Line		Stream
	Proposed Access Road		Wetland
	Rare Plant (Point)		Rare Plant (Polygon)
	SVP/ PSVP		USACE Vernal Pool
	T and E Species		Bald Eagle Nest
	Deer Wintering Area (DWA)		Tidal Waterfowl Wading Bird Habitat (TWWH)
	Waterfowl Wading Habitat (IWWH)		SVP and PSVP Buffer (250')
	Substation Limit of Disturbance		

**New England Clean Energy Connect**  
 Natural Resource Maps  
 Segment 1  
 250  
 Feet

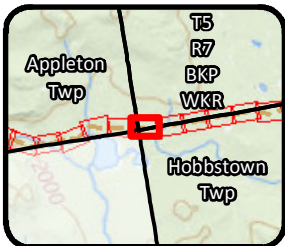
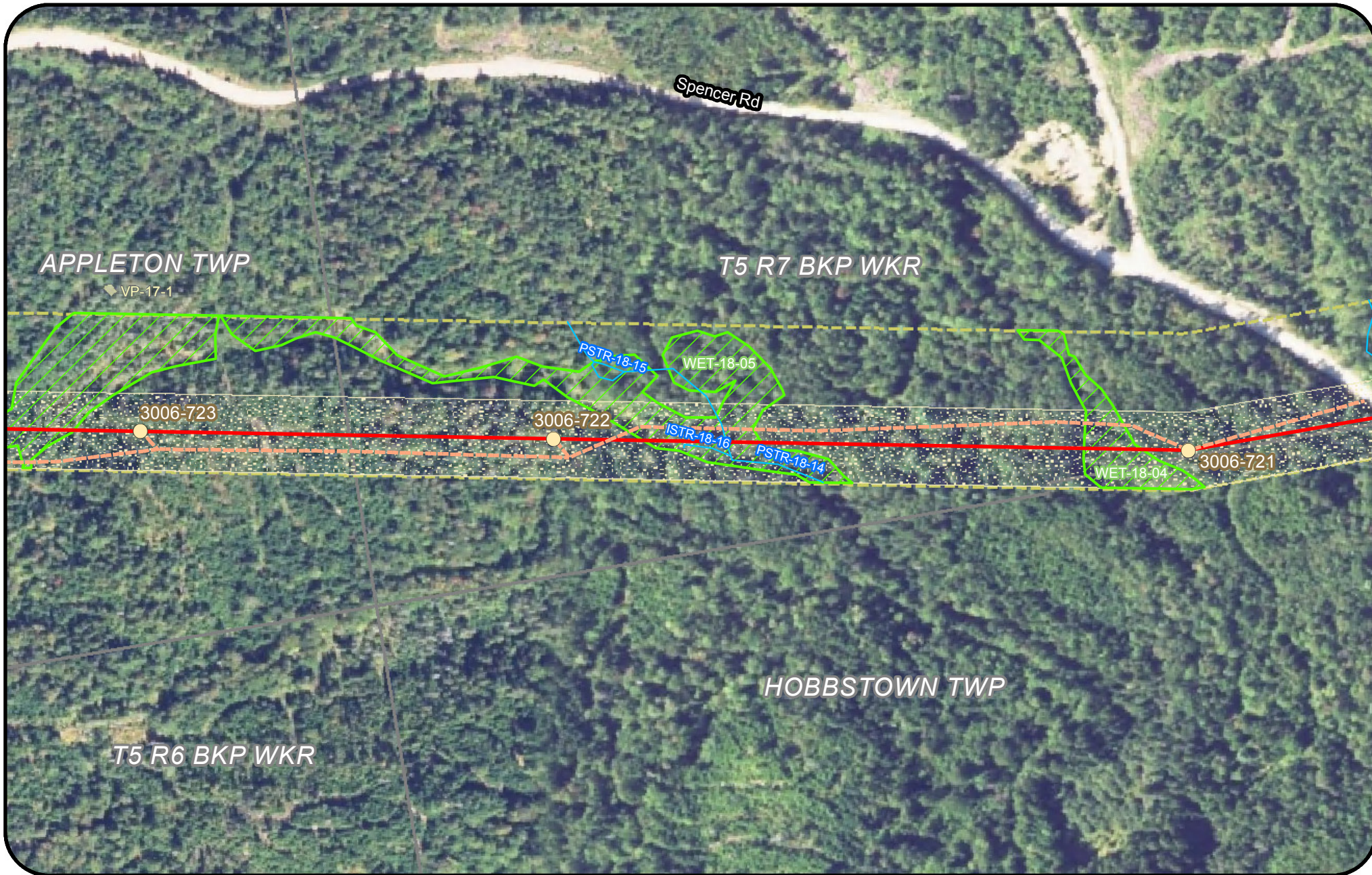
**CENTRAL MAINE POWER**



**Legend**

Clearing Limits	Proposed Structure	Rare Plant (Point)	Tidal Waterfowl Wading Bird Habitat (TWWH)
CMP Ownership / Easement Extent	Existing Structure	SVP/ PSVP	Waterfowl Wading Habitat (IWWH)
Town Boundary	Existing Substation	USACE Vernal Pool	SVP and PSVP Buffer (250')
Project Centerline	Proposed Converter Station	T and E Species	Substation Limit of Disturbance
Existing Transmission Line	Stream	Bald Eagle Nest	
Proposed Access Road	Wetland	Deer Wintering Area (DWA)	
	Rare Plant (Polygon)		

**New England Clean Energy Connect**  
 Natural Resource Maps  
 Segment 1  
 250  
 Feet

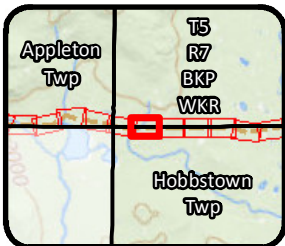
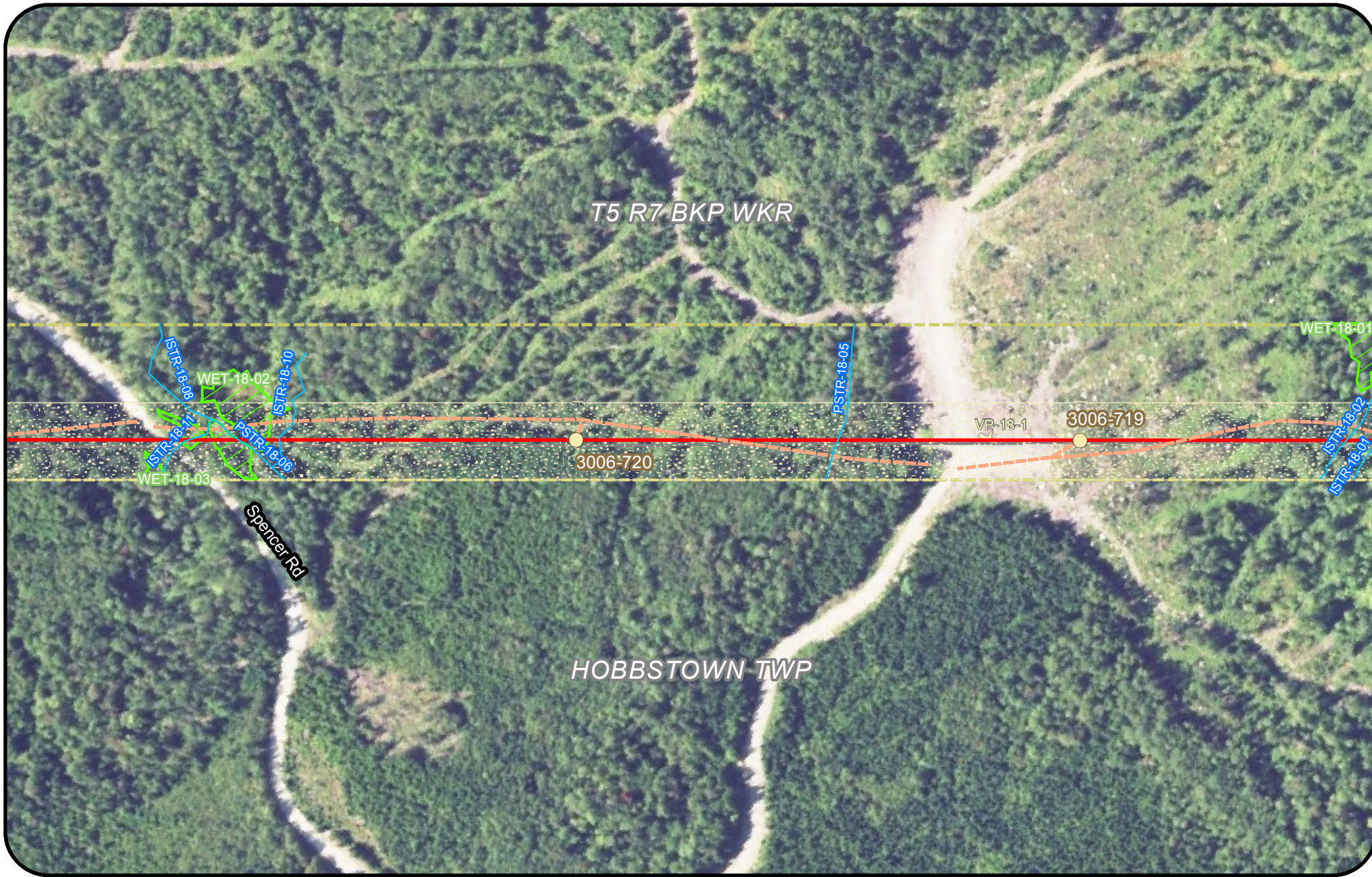


**Legend**

Clearing Limits	Proposed Structure	Rare Plant (Point)	Tidal Waterfowl Wading Bird Habitat (TWWH)
CMP Ownership / Easement Extent	Existing Structure	SVP/ PSVP	Waterfowl Wading Habitat (IWWH)
Town Boundary	Existing Substation	USACE Vernal Pool	SVP and PSVP Buffer (250')
Project Centerline	Proposed Converter Station	T and E Species	Substation Limit of Disturbance
Existing Transmission Line	Stream	Bald Eagle Nest	
Proposed Access Road	Wetland	Deer Wintering Area (DWA)	
	Rare Plant (Polygon)		

**New England Clean Energy Connect**  
 Natural Resource Maps  
 Segment 1  
 250  
 Feet

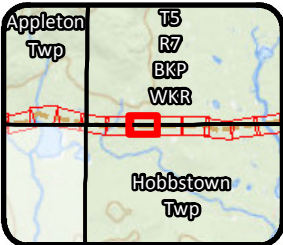
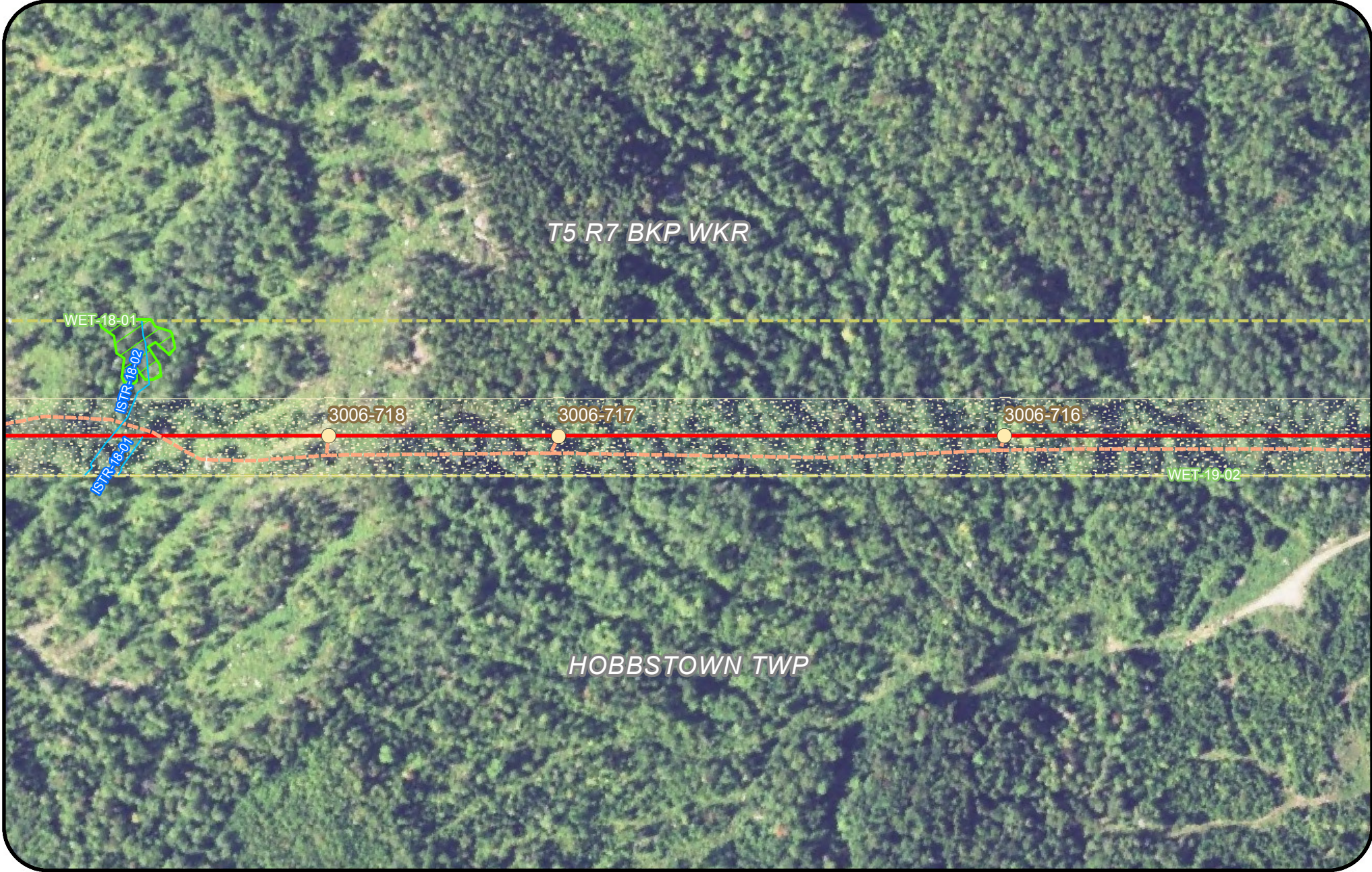
**CENTRAL MAINE POWER**



Legend			
Clearing Limits	Proposed Structure	Rare Plant (Point)	Tidal Waterfowl Wading Bird Habitat (TWWH)
CMP Ownership / Easement Extent	Existing Structure	SVP/ PSVP	Waterfowl Wading Habitat (IWWH)
Town Boundary	Existing Substation	USACE Vernal Pool	SVP and PSVP Buffer (250')
Project Centerline	Proposed Converter Station	T and E Species	Substation Limit of Disturbance
Existing Transmission Line	Stream	Bald Eagle Nest	
Proposed Access Road	Wetland	Deer Wintering Area (DWA)	
	Rare Plant (Polygon)		

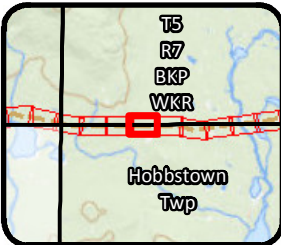
**New England Clean Energy Connect**  
 Natural Resource Maps  
 Segment 1  
 250  
 Feet

**CENTRAL MAINE POWER**



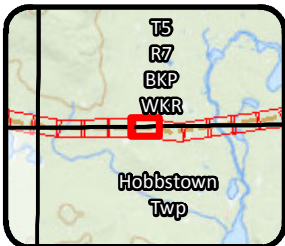
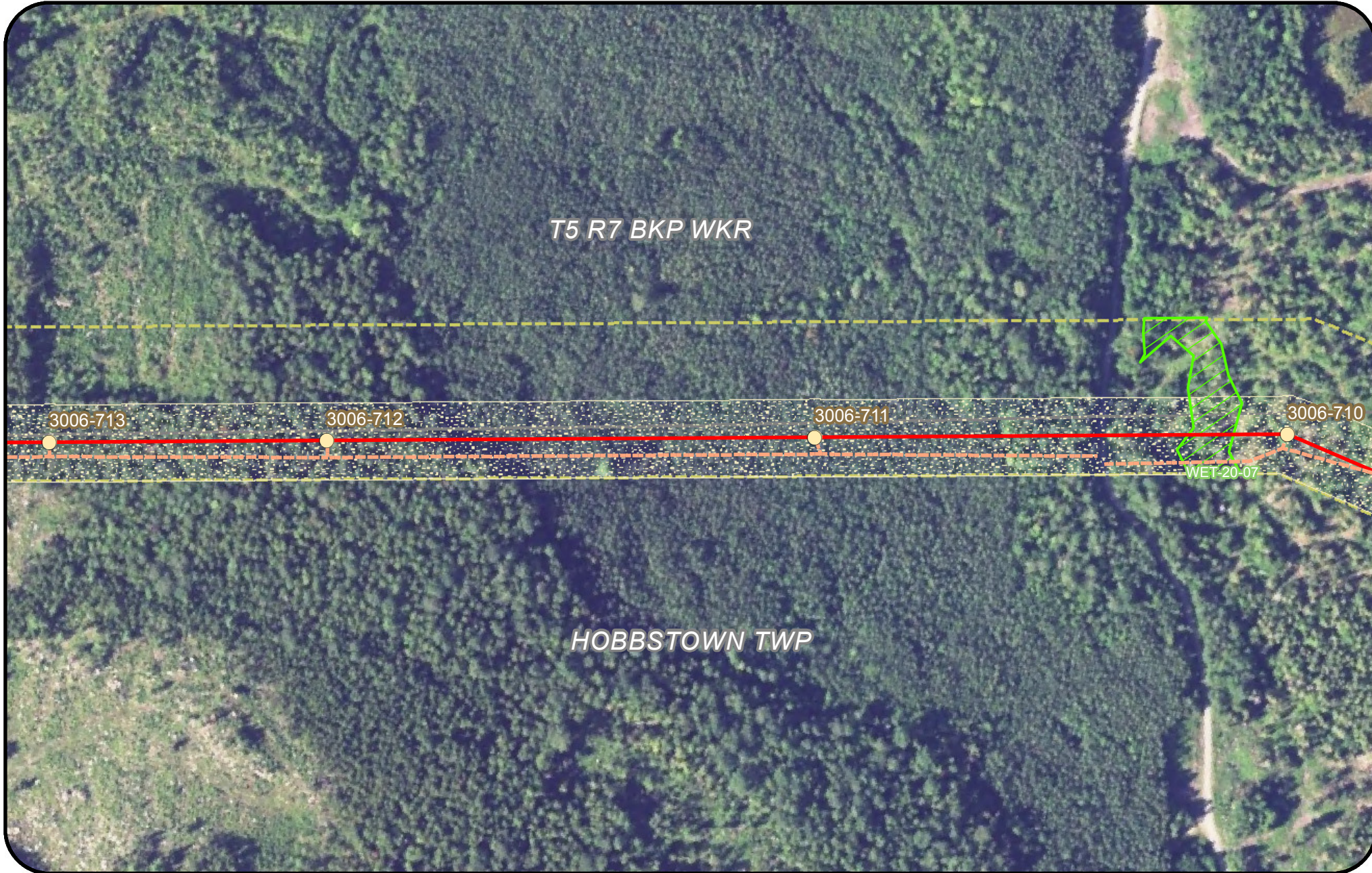
Legend			
Clearing Limits	Proposed Structure	Rare Plant (Point)	Tidal Waterfowl Wading Bird Habitat (TWWH)
CMP Ownership / Easement Extent	Existing Structure	SVP/ PSVP	Waterfowl Wading Habitat (IWWH)
Town Boundary	Existing Substation	USACE Vernal Pool	SVP and PSVP Buffer (250')
Project Centerline	Proposed Converter Station	T and E Species	Substation Limit of Disturbance
Existing Transmission Line	Stream	Bald Eagle Nest	
Proposed Access Road	Wetland	Deer Wintering Area (DWA)	
	Rare Plant (Polygon)		

**New England Clean Energy Connect**  
 Natural Resource Maps  
 Segment 1  
 250  
 Feet



Legend			
Clearing Limits	Proposed Structure	Rare Plant (Point)	Tidal Waterfowl Wading Bird Habitat (TWWH)
CMP Ownership / Easement Extent	Existing Structure	SVP/ PSVP	Waterfowl Wading Habitat (IWWH)
Town Boundary	Existing Substation	USACE Vernal Pool	SVP and PSVP Buffer (250')
Project Centerline	Proposed Converter Station	T and E Species	Substation Limit of Disturbance
Existing Transmission Line	Stream	Bald Eagle Nest	
Proposed Access Road	Wetland	Deer Wintering Area (DWA)	
	Rare Plant (Polygon)		

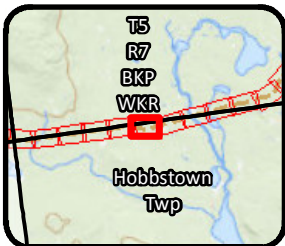
**New England Clean Energy Connect**  
 Natural Resource Maps  
 Segment 1  
 250  
 Feet



**Legend**

Clearing Limits	Proposed Structure	Rare Plant (Point)	Tidal Waterfowl Wading Bird Habitat (TWWH)
CMP Ownership / Easement Extent	Existing Structure	SVP/ PSVP	Waterfowl Wading Habitat (IWWH)
Town Boundary	Existing Substation	USACE Vernal Pool	SVP and PSVP Buffer (250')
Project Centerline	Proposed Converter Station	T and E Species	Substation Limit of Disturbance
Existing Transmission Line	Stream	Bald Eagle Nest	
Proposed Access Road	Wetland	Deer Wintering Area (DWA)	
	Rare Plant (Polygon)		

**New England Clean Energy Connect**  
 Natural Resource Maps  
 Segment 1  
 250  
 Feet

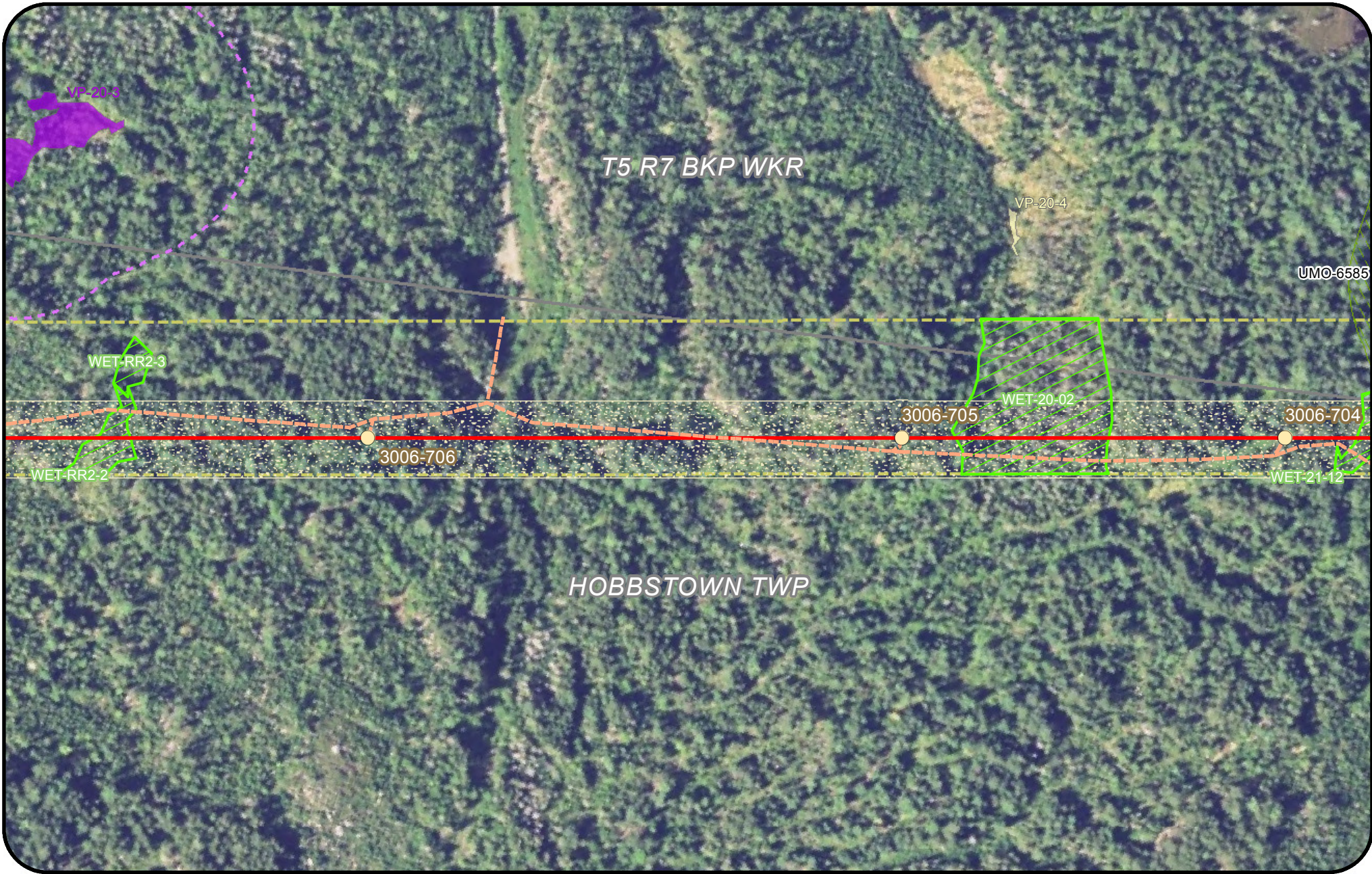


**Legend**

Clearing Limits	Proposed Structure	Rare Plant (Point)	Tidal Waterfowl Wading Bird Habitat (TWWH)
CMP Ownership / Easement Extent	Existing Structure	SVP/ PSVP	Waterfowl Wading Habitat (IWWH)
Town Boundary	Existing Substation	USACE Vernal Pool	SVP and PSVP Buffer (250')
Project Centerline	Proposed Converter Station	T and E Species	Substation Limit of Disturbance
Existing Transmission Line	Stream	Bald Eagle Nest	
Proposed Access Road	Wetland	Deer Wintering Area (DWA)	
	Rare Plant (Polygon)		

**New England Clean Energy Connect**  
 Natural Resource Maps  
 Segment 1  
 250  
 Feet

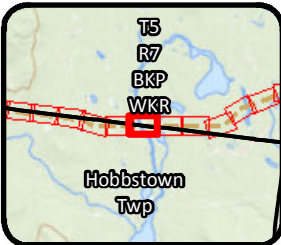
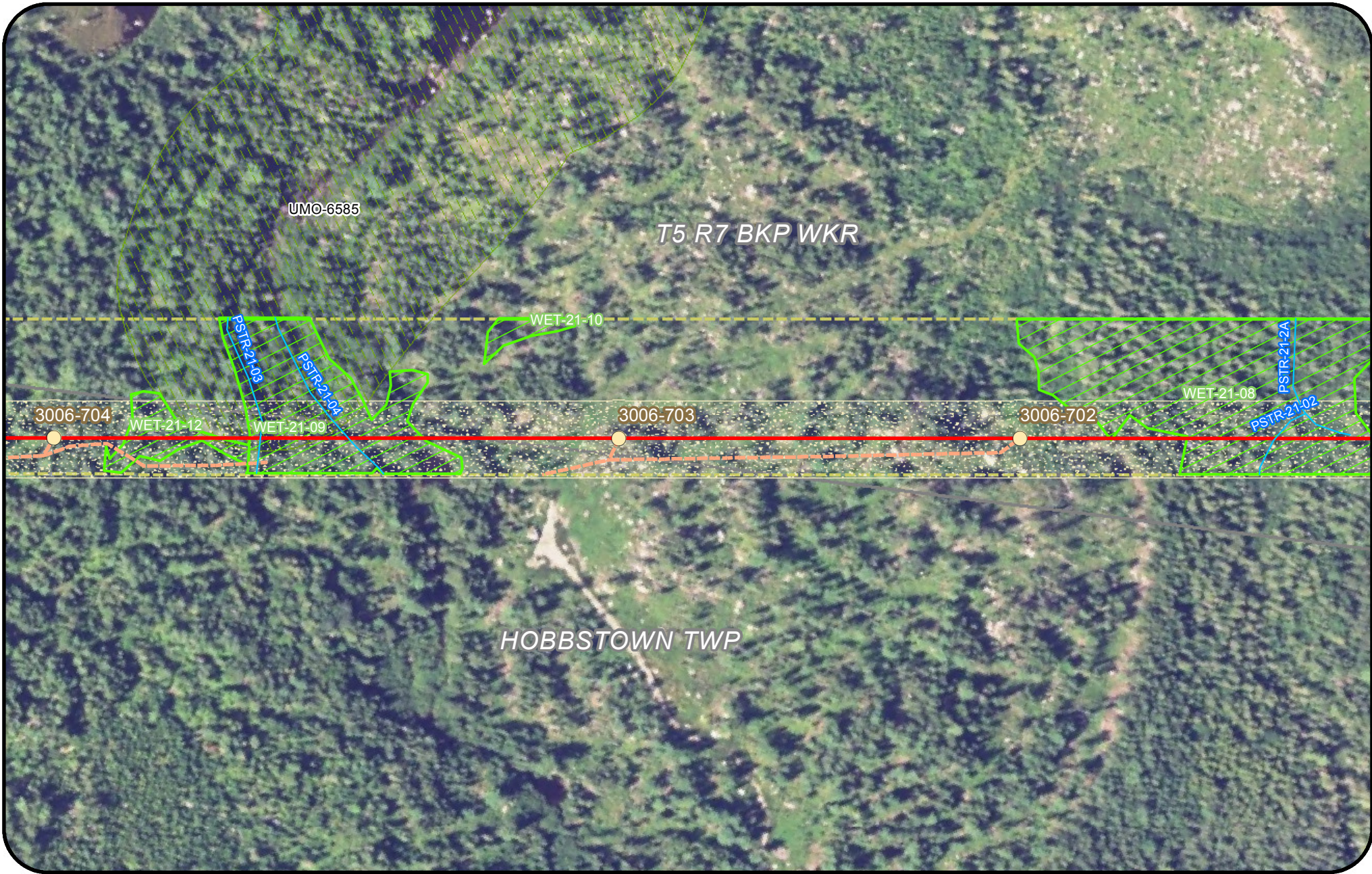




Legend			
	Clearing Limits		Proposed Structure
	CMP Ownership / Easement Extent		Existing Structure
	Town Boundary		Existing Substation
	Project Centerline		Proposed Converter Station
	Existing Transmission Line		Stream
	Proposed Access Road		Wetland
	Rare Plant (Point)		Rare Plant (Polygon)
	SVP/ PSVP		USACE Vernal Pool
	SVP and PSVP Buffer (250')		T and E Species
	Tidal Waterfowl Wading Bird Habitat (TWWH)		Bald Eagle Nest
	Waterfowl Wading Habitat (IWWH)		Deer Wintering Area (DWA)
	Substation Limit of Disturbance		

**New England Clean Energy Connect**  
 Natural Resource Maps  
 Segment 1  
 250  
 Feet

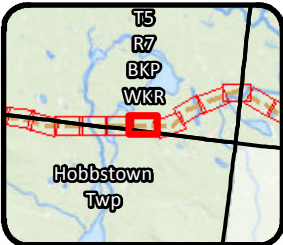
Page 47 of 417 10/18/2018



Legend			
Clearing Limits	Proposed Structure	Rare Plant (Point)	Tidal Waterfowl Wading Bird Habitat (TWWH)
CMP Ownership / Easement Extent	Existing Structure	SVP/ PSVP	Waterfowl Wading Habitat (IWWH)
Town Boundary	Existing Substation	USACE Vernal Pool	SVP and PSVP Buffer (250')
Project Centerline	Proposed Converter Station	T and E Species	Substation Limit of Disturbance
Existing Transmission Line	Stream	Bald Eagle Nest	
Proposed Access Road	Wetland	Deer Wintering Area (DWA)	
	Rare Plant (Polygon)		

**New England Clean Energy Connect**  
 Natural Resource Maps  
 Segment 1  
 250  
 Feet

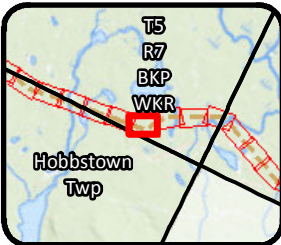




Legend			
	Clearing Limits		Proposed Structure
	CMP Ownership / Easement Extent		Existing Structure
	Town Boundary		Existing Substation
	Project Centerline		Proposed Converter Station
	Existing Transmission Line		Stream
	Proposed Access Road		Wetland
			Rare Plant (Point)
			SVP/ PSVP
			USACE Vernal Pool
			T and E Species
			Bald Eagle Nest
			Deer Wintering Area (DWA)
			Tidal Waterfowl Wading Bird Habitat (TWWH)
			Waterfowl Wading Habitat (IWWH)
			SVP and PSVP Buffer (250')
			Substation Limit of Disturbance

**New England Clean Energy Connect**  
 Natural Resource Maps  
 Segment 1  
 250  
 Feet

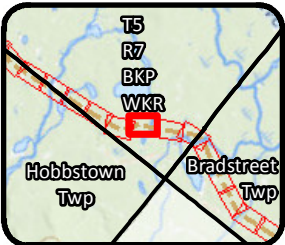
**CENTRAL MAINE POWER**



Legend			
Clearing Limits	Proposed Structure	Rare Plant (Point)	Tidal Waterfowl Wading Bird Habitat (TWWH)
CMP Ownership / Easement Extent	Existing Structure	SVP/ PSVP	Waterfowl Wading Habitat (IWWH)
Town Boundary	Existing Substation	USACE Vernal Pool	SVP and PSVP Buffer (250')
Project Centerline	Proposed Converter Station	T and E Species	Substation Limit of Disturbance
Existing Transmission Line	Stream	Bald Eagle Nest	
Proposed Access Road	Wetland	Deer Wintering Area (DWA)	
	Rare Plant (Polygon)		

**New England Clean Energy Connect**  
 Natural Resource Maps  
 Segment 1  
 250  
 Feet

Page 51 of 417 10/18/2018



Legend			
	Clearing Limits		Proposed Structure
	CMP Ownership / Easement Extent		Existing Structure
	Town Boundary		Existing Substation
	Project Centerline		Proposed Converter Station
	Existing Transmission Line		Stream
	Proposed Access Road		Wetland
	Rare Plant (Point)		Rare Plant (Polygon)
	SVP/ PSVP		USACE Vernal Pool
	T and E Species		Tidal Waterfowl Wading Bird Habitat (TWWH)
	Bald Eagle Nest		Waterfowl Wading Habitat (IWWH)
	Deer Wintering Area (DWA)		SVP and PSVP Buffer (250')
			Substation Limit of Disturbance

**New England Clean Energy Connect**  
 Natural Resource Maps  
 Segment 1  
 250  
 Feet

**CENTRAL MAINE POWER**

Spencer Rips Rd

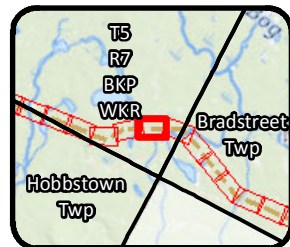
Spencer Rips Rd

WET-23-03  
WET-23-01

3006-692

3006-691

T5 R7 BKP WKR




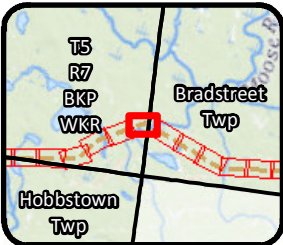
**Legend**

- Clearing Limits
- CMP Ownership / Easement Extent
- Town Boundary
- Project Centerline
- Existing Transmission Line
- Proposed Access Road
- Proposed Structure
- Existing Structure
- Existing Substation
- Proposed Converter Station
- Stream
- Wetland
- Rare Plant (Polygon)
- Rare Plant (Point)
- SVP/ PSVP
- USACE Vernal Pool
- T and E Species
- Bald Eagle Nest
- Deer Wintering Area (DWA)
- Tidal Waterfowl Wading Bird Habitat (TWWH)
- Waterfowl Wading Habitat (IWWH)
- SVP and PSVP Buffer (250')
- Substation Limit of Disturbance

**New England  
Clean Energy  
Connect**

Natural Resource Maps  
Segment 1  
250



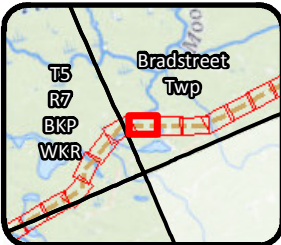
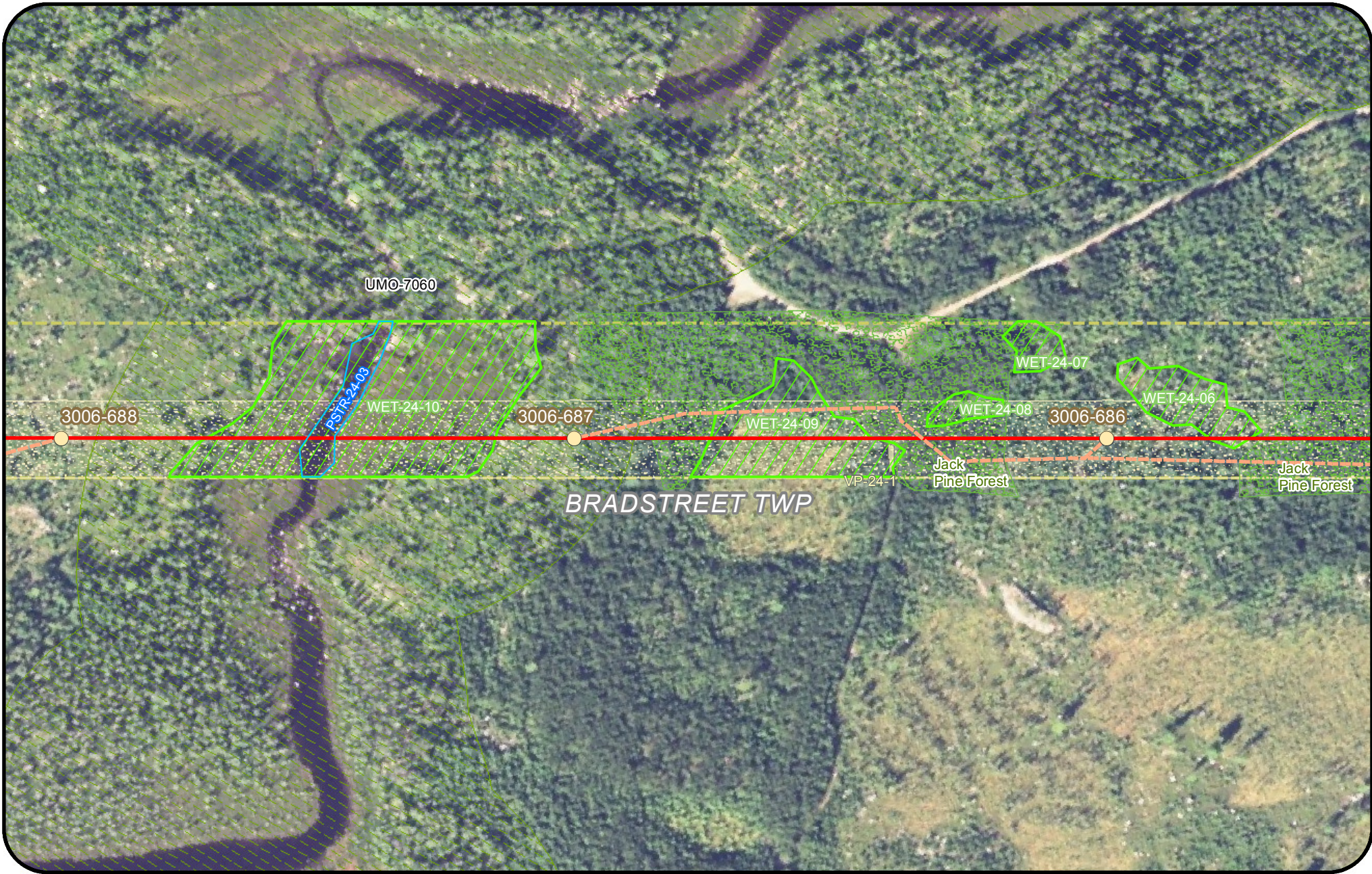


Legend			
	Clearing Limits		Proposed Structure
	CMP Ownership / Easement Extent		Existing Structure
	Town Boundary		Existing Substation
	Project Centerline		Proposed Converter Station
	Existing Transmission Line		Stream
	Proposed Access Road		Wetland
	Rare Plant (Point)		Rare Plant (Polygon)
	SVP/ PSVP		USACE Vernal Pool
	T and E Species		Tidal Waterfowl Wading Bird Habitat (TWWH)
	Bald Eagle Nest		Waterfowl Wading Habitat (IWWH)
	Deer Wintering Area (DWA)		SVP and PSVP Buffer (250')
			Substation Limit of Disturbance

**New England Clean Energy Connect**  
 Natural Resource Maps  
 Segment 1  
 250  
 Feet

**CENTRAL MAINE POWER**





Legend			
Clearing Limits	Proposed Structure	Rare Plant (Point)	Tidal Waterfowl Wading Bird Habitat (TWWH)
CMP Ownership / Easement Extent	Existing Structure	SVP/ PSVP	Waterfowl Wading Habitat (IWWH)
Town Boundary	Existing Substation	USACE Vernal Pool	SVP and PSVP Buffer (250')
Project Centerline	Proposed Converter Station	T and E Species	Substation Limit of Disturbance
Existing Transmission Line	Stream	Bald Eagle Nest	
Proposed Access Road	Wetland	Deer Wintering Area (DWA)	
	Rare Plant (Polygon)		

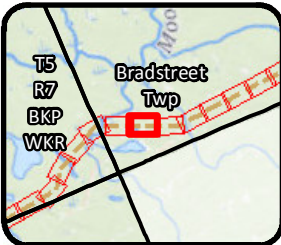

**New England  
Clean Energy  
Connect**

Natural Resource Maps  
Segment 1

250

Feet

**CENTRAL MAINE  
POWER**



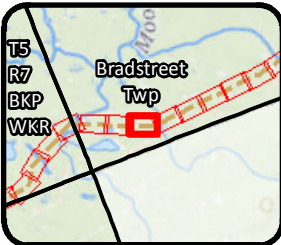
Legend			
	Clearing Limits		Proposed Structure
	CMP Ownership / Easement Extent		Existing Structure
	Town Boundary		Existing Substation
	Project Centerline		Proposed Converter Station
	Existing Transmission Line		Stream
	Proposed Access Road		Wetland
			Rare Plant (Point)
			Rare Plant (Polygon)
			SVP/ PSVP
			USACE Vernal Pool
			T and E Species
			Bald Eagle Nest
			Deer Wintering Area (DWA)
			Tidal Waterfowl Wading Bird Habitat (TWWH)
			Waterfowl Wading Habitat (IWWH)
			SVP and PSVP Buffer (250')
			Substation Limit of Disturbance

**New England  
Clean Energy  
Connect**

Natural Resource Maps  
Segment 1

250

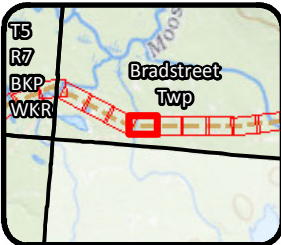
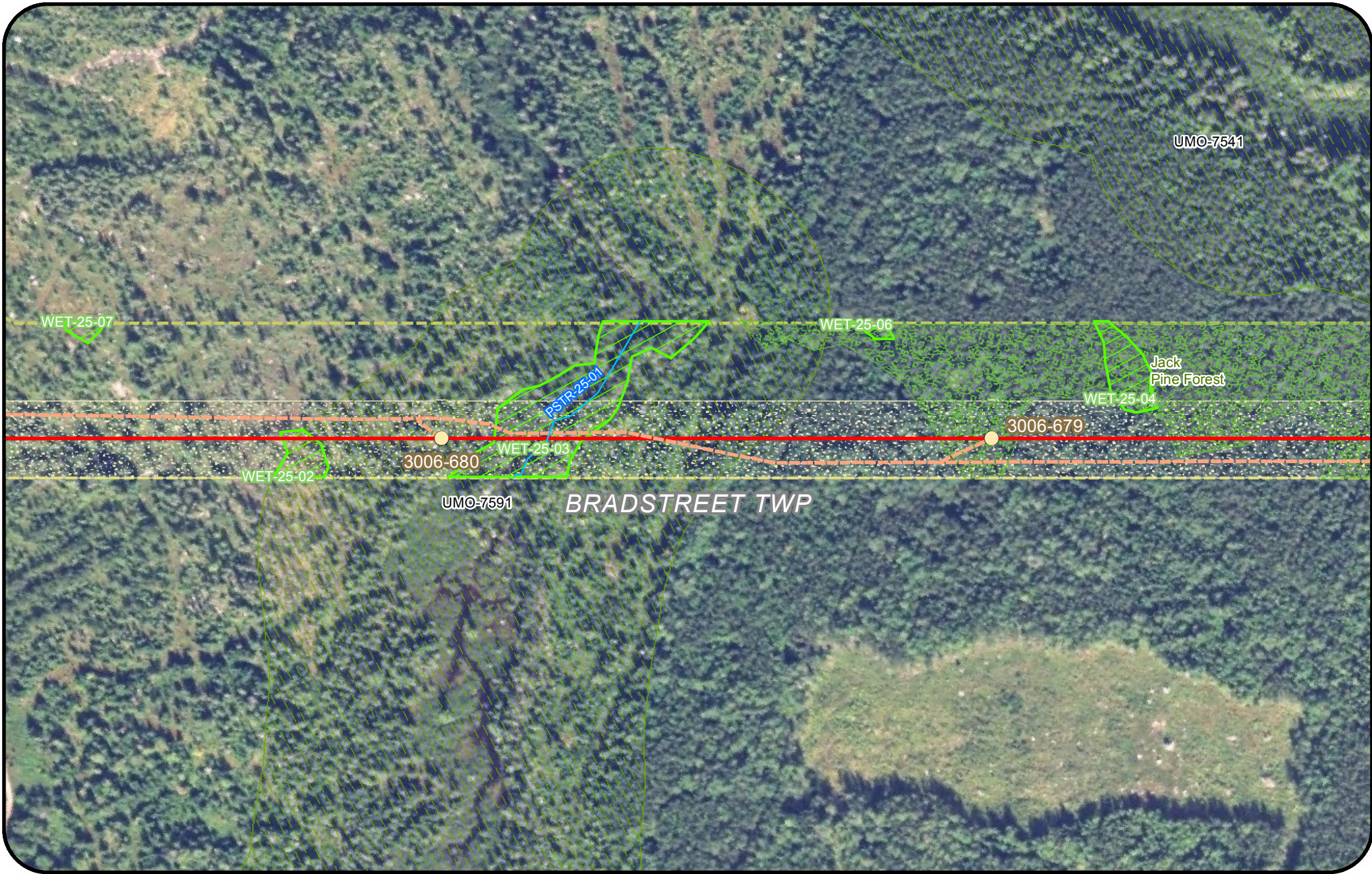
**CENTRAL MAINE  
POWER**



Legend			
	Clearing Limits		Proposed Structure
	CMP Ownership / Easement Extent		Existing Structure
	Town Boundary		Existing Substation
	Project Centerline		Proposed Converter Station
	Existing Transmission Line		Stream
	Proposed Access Road		Wetland
	Rare Plant (Point)		Rare Plant (Polygon)
	SVP/ PSVP		USACE Vernal Pool
	T and E Species		Tidal Waterfowl Wading Bird Habitat (TWWH)
	Bald Eagle Nest		Waterfowl Wading Habitat (IWWH)
	Deer Wintering Area (DWA)		SVP and PSVP Buffer (250')
			Substation Limit of Disturbance

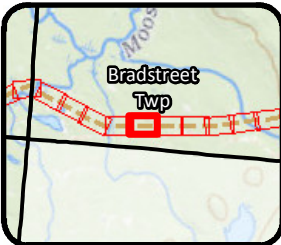
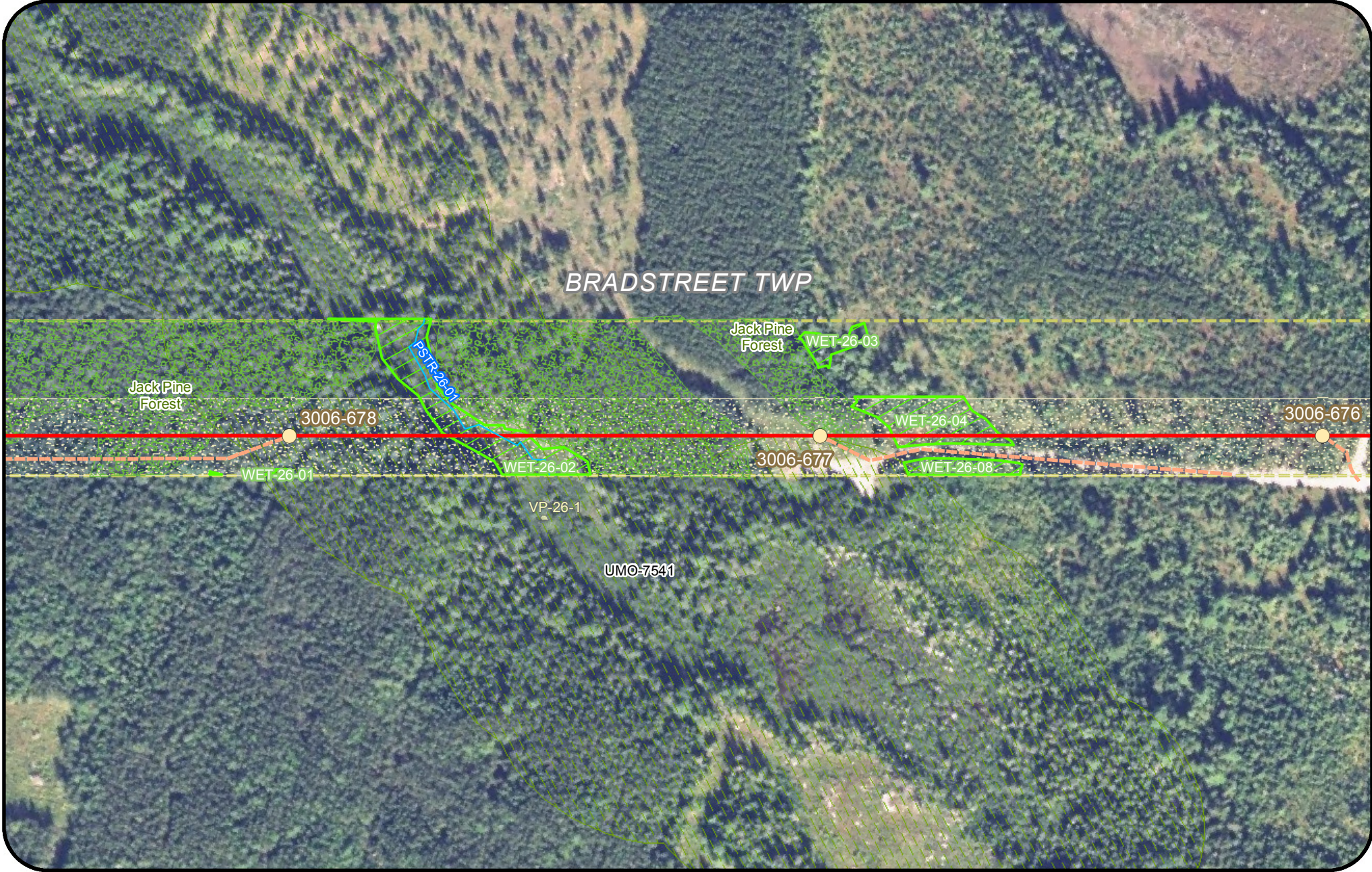
**New England Clean Energy Connect**  
 Natural Resource Maps  
 Segment 1  
 250  
 Feet

Page 57 of 417 10/18/2018



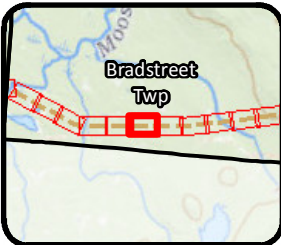
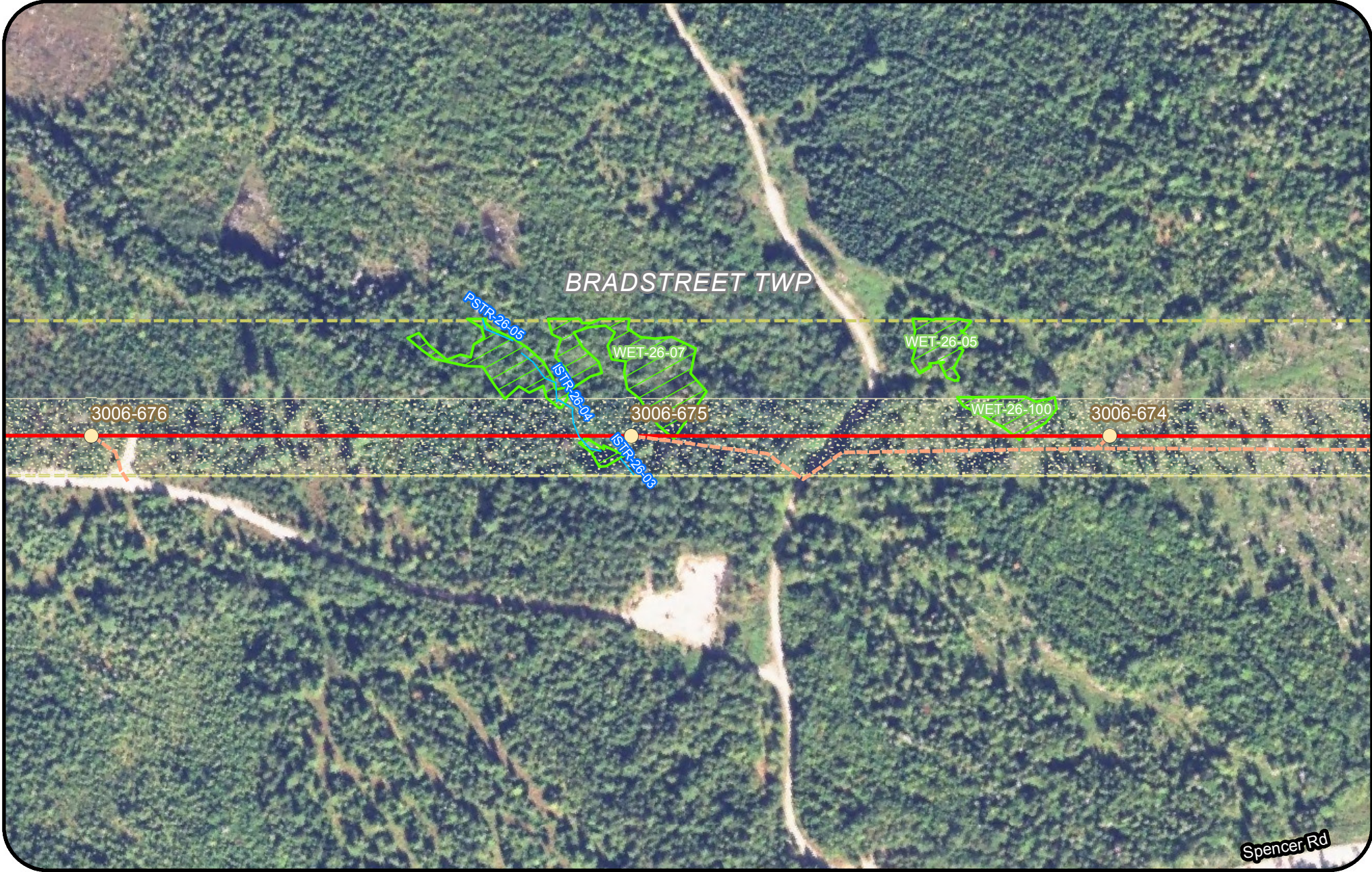
Legend			
	Clearing Limits		Proposed Structure
	CMP Ownership / Easement Extent		Existing Structure
	Town Boundary		Existing Substation
	Project Centerline		Proposed Converter Station
	Existing Transmission Line		Stream
	Proposed Access Road		Wetland
			Rare Plant (Polygon)
			Rare Plant (Point)
			SVP/ PSVP
			USACE Vernal Pool
			T and E Species
			Bald Eagle Nest
			Deer Wintering Area (DWA)
			Tidal Waterfowl Wading Bird Habitat (TWWH)
			Waterfowl Wading Habitat (IWWH)
			SVP and PSVP Buffer (250')
			Substation Limit of Disturbance

**New England Clean Energy Connect**  
 Natural Resource Maps  
 Segment 1  
 250



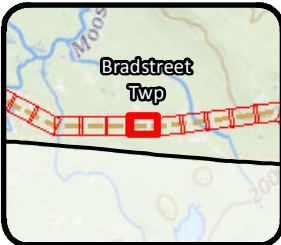
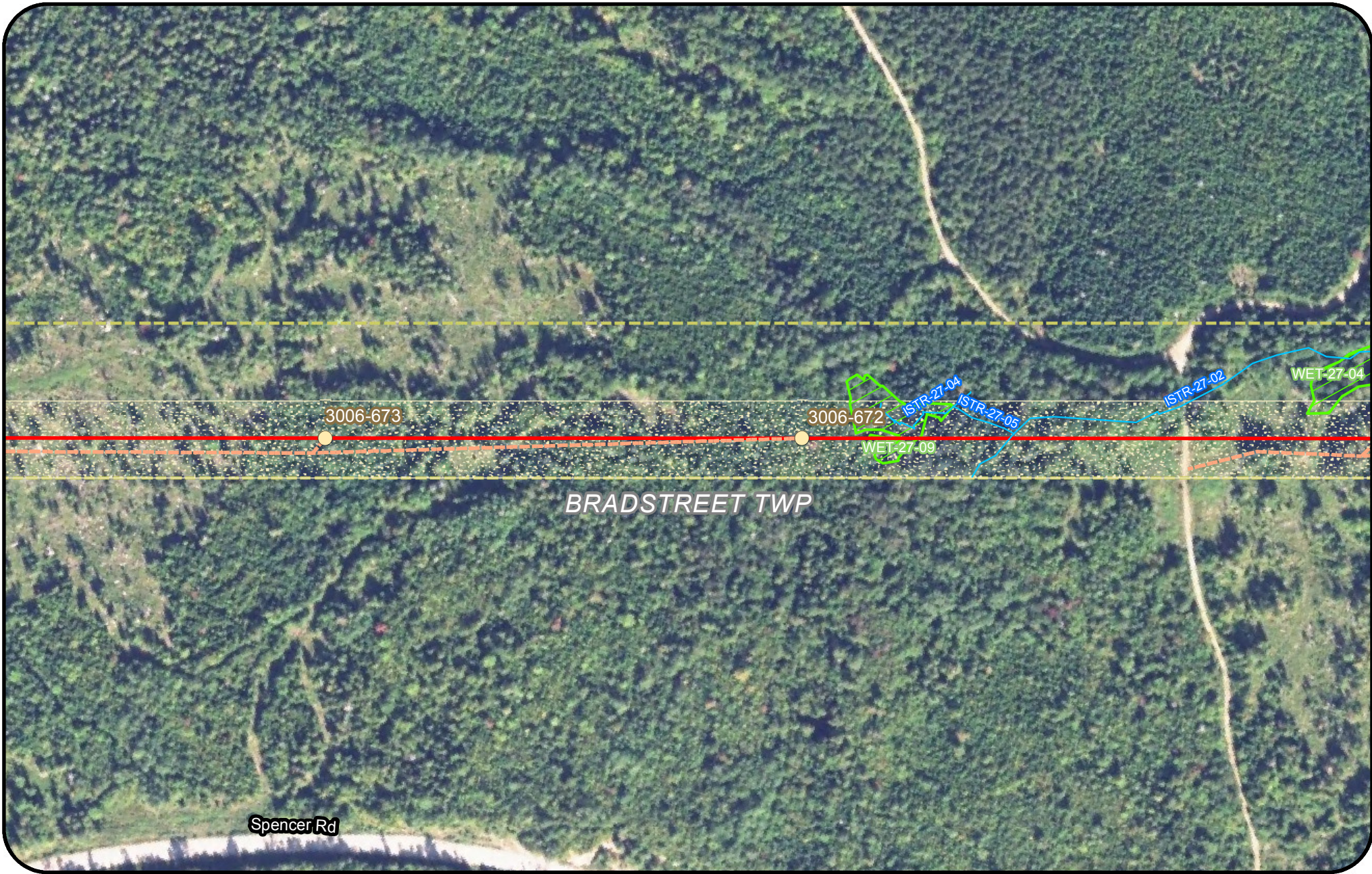
Legend			
	Clearing Limits		Proposed Structure
	CMP Ownership / Easement Extent		Existing Structure
	Town Boundary		Existing Substation
	Project Centerline		Proposed Converter Station
	Existing Transmission Line		Stream
	Proposed Access Road		Wetland
	Rare Plant (Point)		Rare Plant (Polygon)
	SVP/ PSVP		USACE Vernal Pool
	T and E Species		Bald Eagle Nest
	Deer Wintering Area (DWA)		Tidal Waterfowl Wading Bird Habitat (TWWH)
	Waterfowl Wading Habitat (IWWH)		SVP and PSVP Buffer (250')
	Substation Limit of Disturbance		

**New England Clean Energy Connect**  
 Natural Resource Maps  
 Segment 1  
 250  
 Feet



Legend			
	Clearing Limits		Proposed Structure
	CMP Ownership / Easement Extent		Existing Structure
	Town Boundary		Existing Substation
	Project Centerline		Proposed Converter Station
	Existing Transmission Line		Stream
	Proposed Access Road		Wetland
	Rare Plant (Point)		Rare Plant (Polygon)
	SVP/ PSVP		USACE Vernal Pool
	Tidal Waterfowl Wading Bird Habitat (TWWH)		T and E Species
	Waterfowl Wading Habitat (IWWH)		Bald Eagle Nest
	SVP and PSVP Buffer (250')		Deer Wintering Area (DWA)
	Substation Limit of Disturbance		

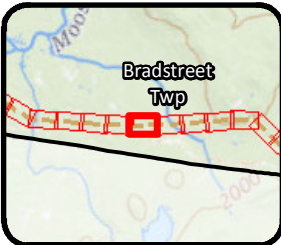
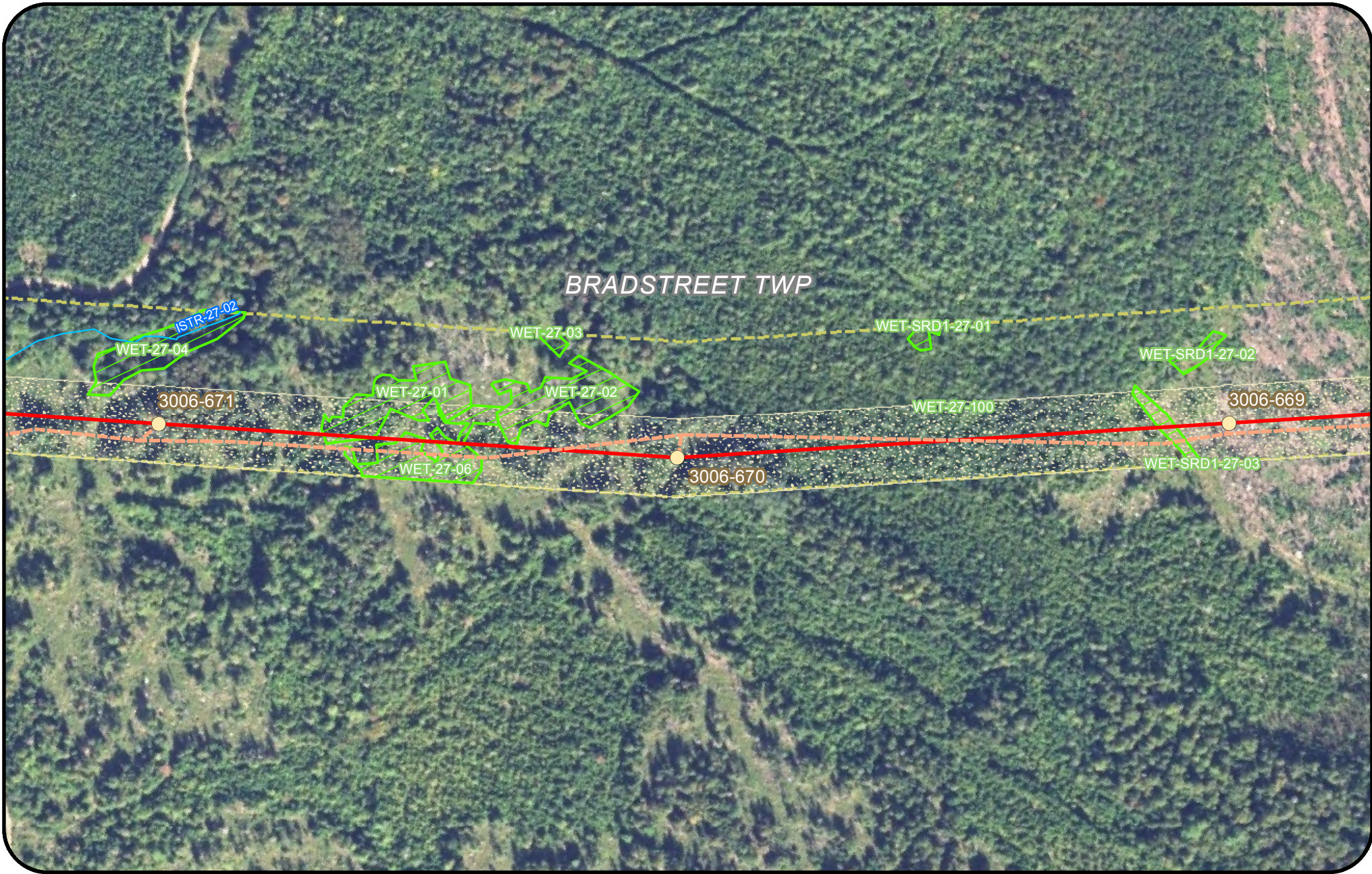
**New England Clean Energy Connect**  
 Natural Resource Maps  
 Segment 1  
 250  
 Feet



Legend			
	Clearing Limits		Proposed Structure
	CMP Ownership / Easement Extent		Existing Structure
	Town Boundary		Existing Substation
	Project Centerline		Proposed Converter Station
	Existing Transmission Line		Stream
	Proposed Access Road		Wetland
			Rare Plant (Polygon)
			Rare Plant (Point)
			SVP/ PSVP
			USACE Vernal Pool
			T and E Species
			Bald Eagle Nest
			Deer Wintering Area (DWA)
			Tidal Waterfowl Wading Bird Habitat (TWWH)
			Waterfowl Wading Habitat (IWWH)
			SVP and PSVP Buffer (250')
			Substation Limit of Disturbance

**New England Clean Energy Connect**  
 Natural Resource Maps  
 Segment 1  
 250  
 Feet

**CENTRAL MAINE POWER**



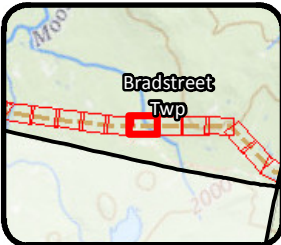
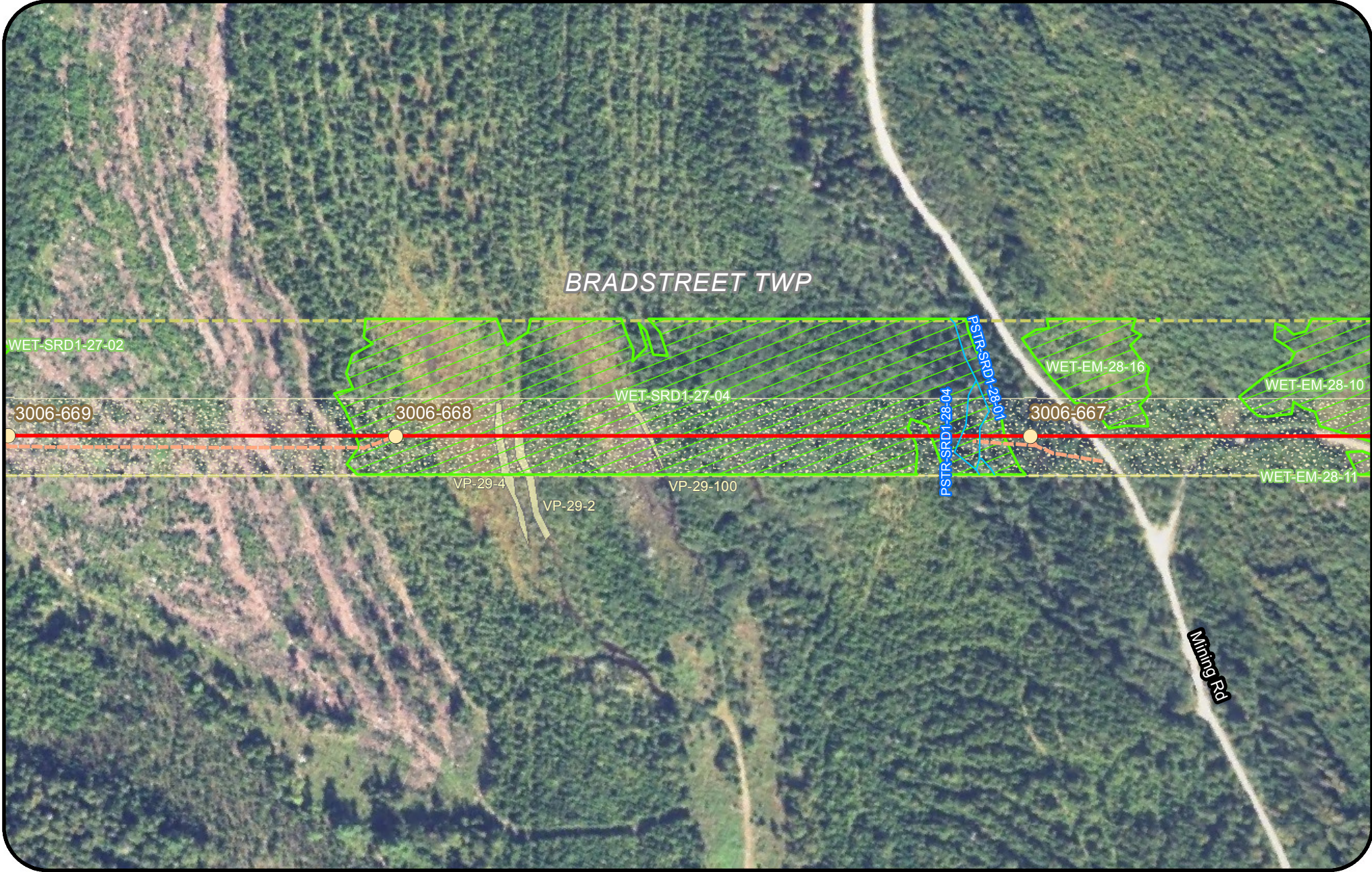
Legend			
Clearing Limits	Proposed Structure	Rare Plant (Point)	Tidal Waterfowl Wading Bird Habitat (TWWH)
CMP Ownership / Easement Extent	Existing Structure	SVP/ PSVP	Waterfowl Wading Habitat (IWWH)
Town Boundary	Existing Substation	USACE Vernal Pool	SVP and PSVP Buffer (250')
Project Centerline	Proposed Converter Station	T and E Species	Substation Limit of Disturbance
Existing Transmission Line	Stream	Bald Eagle Nest	
Proposed Access Road	Wetland	Deer Wintering Area (DWA)	
	Rare Plant (Polygon)		

**New England  
Clean Energy  
Connect**

Natural Resource Maps  
Segment 1  
250

**CENTRAL MAINE  
POWER**

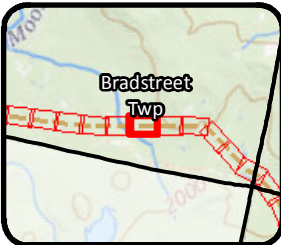
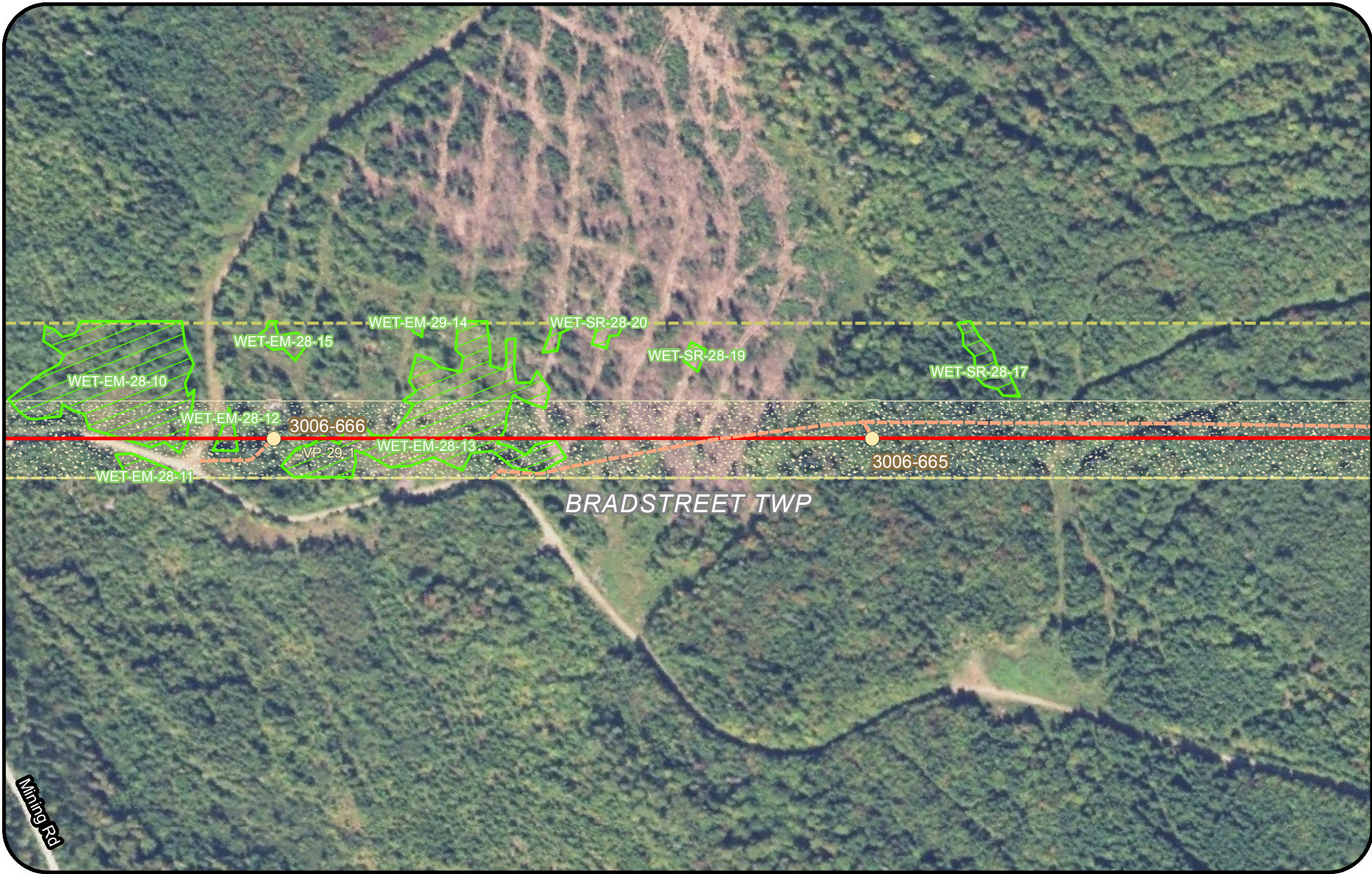




Legend			
	Clearing Limits		Proposed Structure
	CMP Ownership / Easement Extent		Existing Structure
	Town Boundary		Existing Substation
	Project Centerline		Proposed Converter Station
	Existing Transmission Line		Stream
	Proposed Access Road		Wetland
			Rare Plant (Point)
			SVP/ PSVP
			USACE Vernal Pool
			T and E Species
			Bald Eagle Nest
			Deer Wintering Area (DWA)
			Rare Plant (Polygon)
			Tidal Waterfowl Wading Bird Habitat (TWWH)
			Waterfowl Wading Habitat (IWWH)
			SVP and PSVP Buffer (250')
			Substation Limit of Disturbance

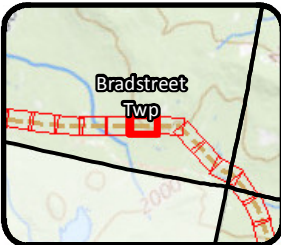
**New England Clean Energy Connect**  
 Natural Resource Maps  
 Segment 1  
 250  
 Feet

**CENTRAL MAINE POWER**



Legend			
	Clearing Limits		Proposed Structure
	CMP Ownership / Easement Extent		Existing Structure
	Town Boundary		Existing Substation
	Project Centerline		Proposed Converter Station
	Existing Transmission Line		Stream
	Proposed Access Road		Wetland
			Rare Plant (Polygon)
			Rare Plant (Point)
			SVP/ PSVP
			USACE Vernal Pool
			T and E Species
			Bald Eagle Nest
			Deer Wintering Area (DWA)
			Tidal Waterfowl Wading Bird Habitat (TWWH)
			Waterfowl Wading Habitat (IWWH)
			SVP and PSVP Buffer (250')
			Substation Limit of Disturbance

**New England Clean Energy Connect**  
 Natural Resource Maps  
 Segment 1  
 250  
 Feet



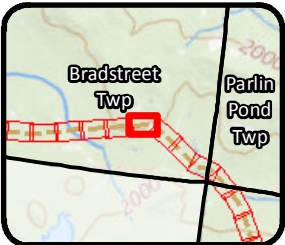
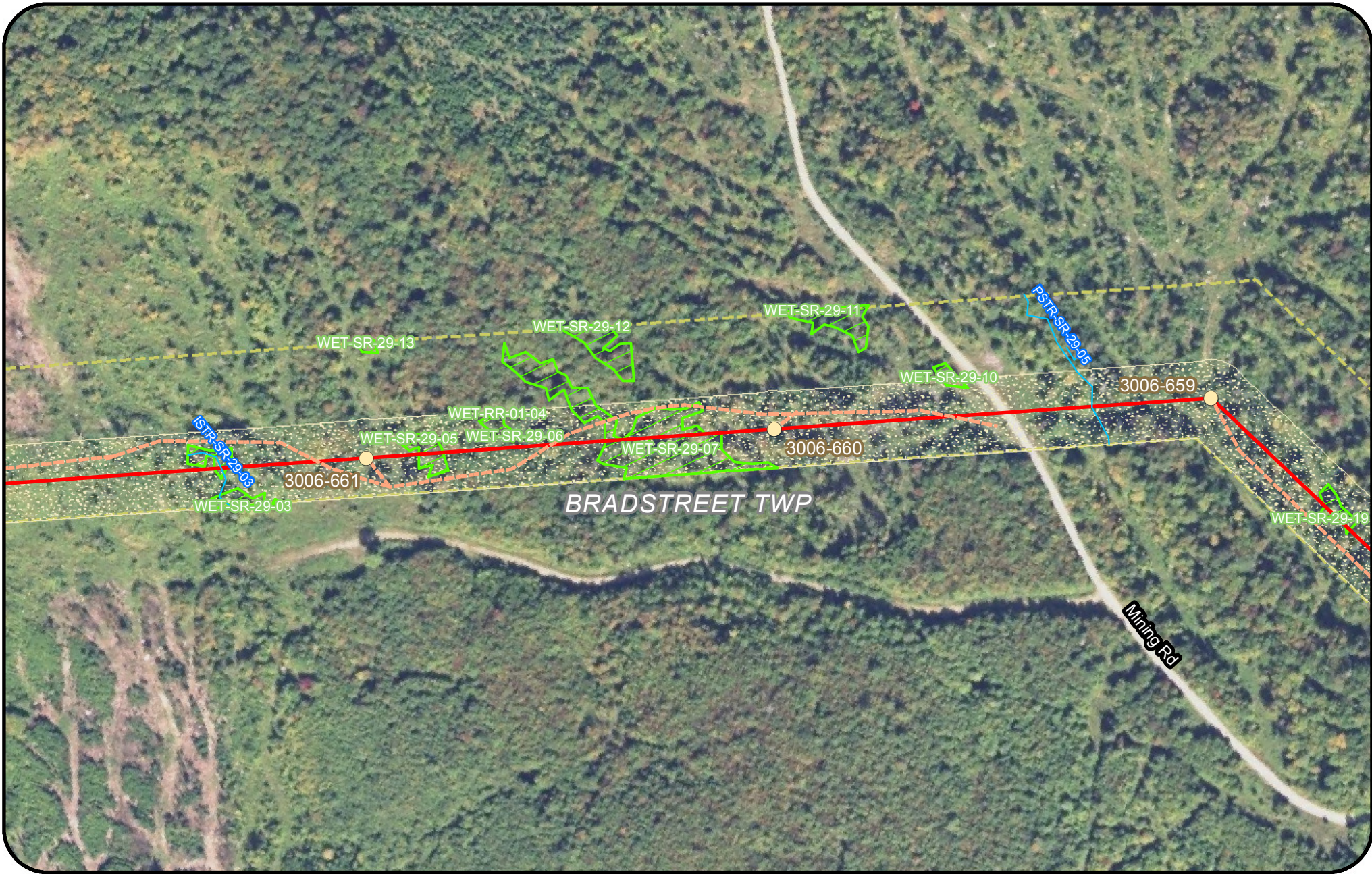
**Legend**

Clearing Limits	Proposed Structure	Rare Plant (Point)	Tidal Waterfowl Wading Bird Habitat (TWWH)
CMP Ownership / Easement Extent	Existing Structure	SVP/ PSVP	Waterfowl Wading Habitat (IWWH)
Town Boundary	Existing Substation	USACE Vernal Pool	SVP and PSVP Buffer (250')
Project Centerline	Proposed Converter Station	T and E Species	Substation Limit of Disturbance
Existing Transmission Line	Stream	Bald Eagle Nest	
Proposed Access Road	Wetland	Deer Wintering Area (DWA)	
	Rare Plant (Polygon)		



**New England  
Clean Energy  
Connect**  
Natural Resource Maps  
Segment 1  
250  
250 Feet

**CENTRAL MAINE  
POWER**



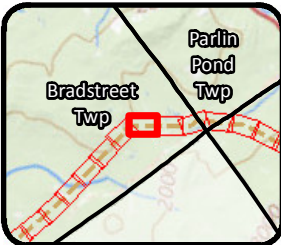
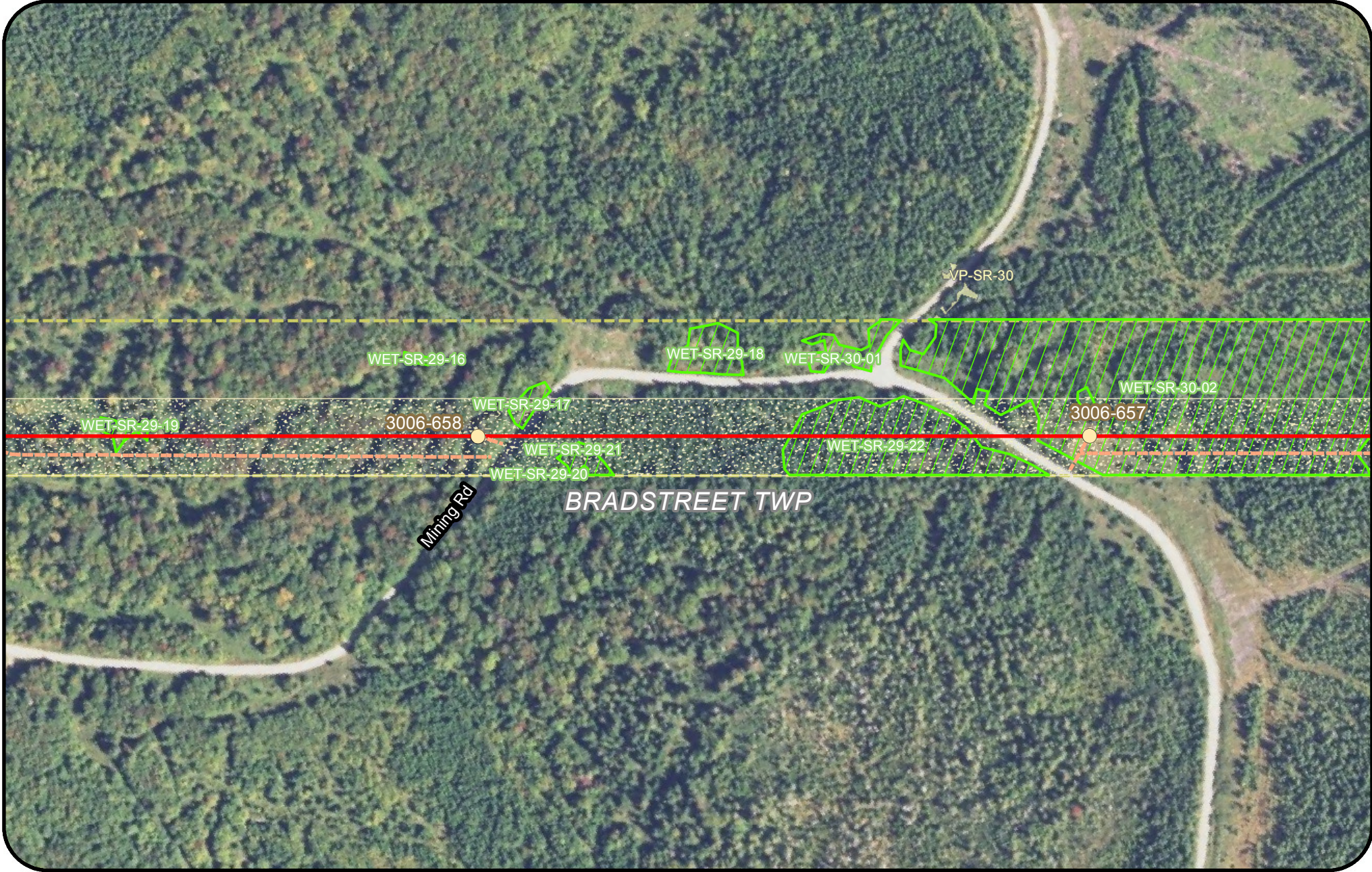
Legend			
Clearing Limits	Proposed Structure	Rare Plant (Point)	Tidal Waterfowl Wading Bird Habitat (TWWH)
CMP Ownership / Easement Extent	Existing Structure	SVP/ PSVP	Waterfowl Wading Habitat (IWWH)
Town Boundary	Existing Substation	USACE Vernal Pool	SVP and PSVP Buffer (250')
Project Centerline	Proposed Converter Station	T and E Species	Substation Limit of Disturbance
Existing Transmission Line	Stream	Bald Eagle Nest	
Proposed Access Road	Wetland	Deer Wintering Area (DWA)	
	Rare Plant (Polygon)		

**New England  
Clean Energy  
Connect**

Natural Resource Maps  
Segment 1

250

**CENTRAL MAINE  
POWER**



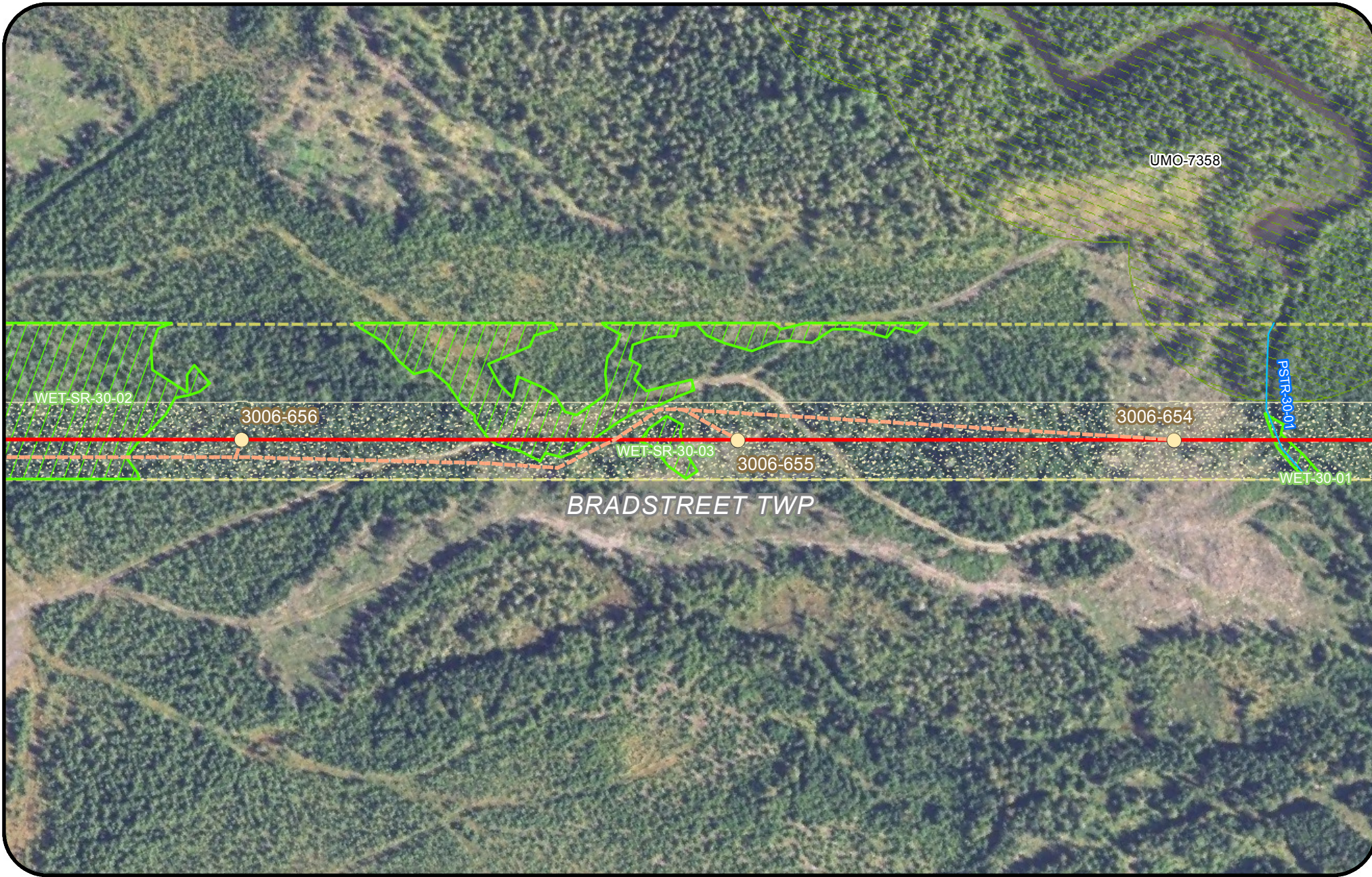
**Legend**

Clearing Limits	Proposed Structure	Rare Plant (Point)	Tidal Waterfowl Wading Bird Habitat (TWWH)
CMP Ownership / Easement Extent	Existing Structure	SVP/ PSVP	Waterfowl Wading Habitat (IWWH)
Town Boundary	Existing Substation	USACE Vernal Pool	SVP and PSVP Buffer (250')
Project Centerline	Proposed Converter Station	T and E Species	Substation Limit of Disturbance
Existing Transmission Line	Stream	Bald Eagle Nest	
Proposed Access Road	Wetland	Deer Wintering Area (DWA)	
	Rare Plant (Polygon)		

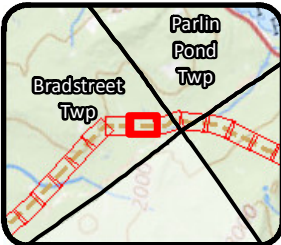
**New England  
Clean Energy  
Connect**

Natural Resource Maps  
Segment 1  
250

Page 67 of 417      10/18/2018



BRADSTREET TWP

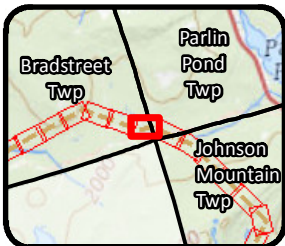
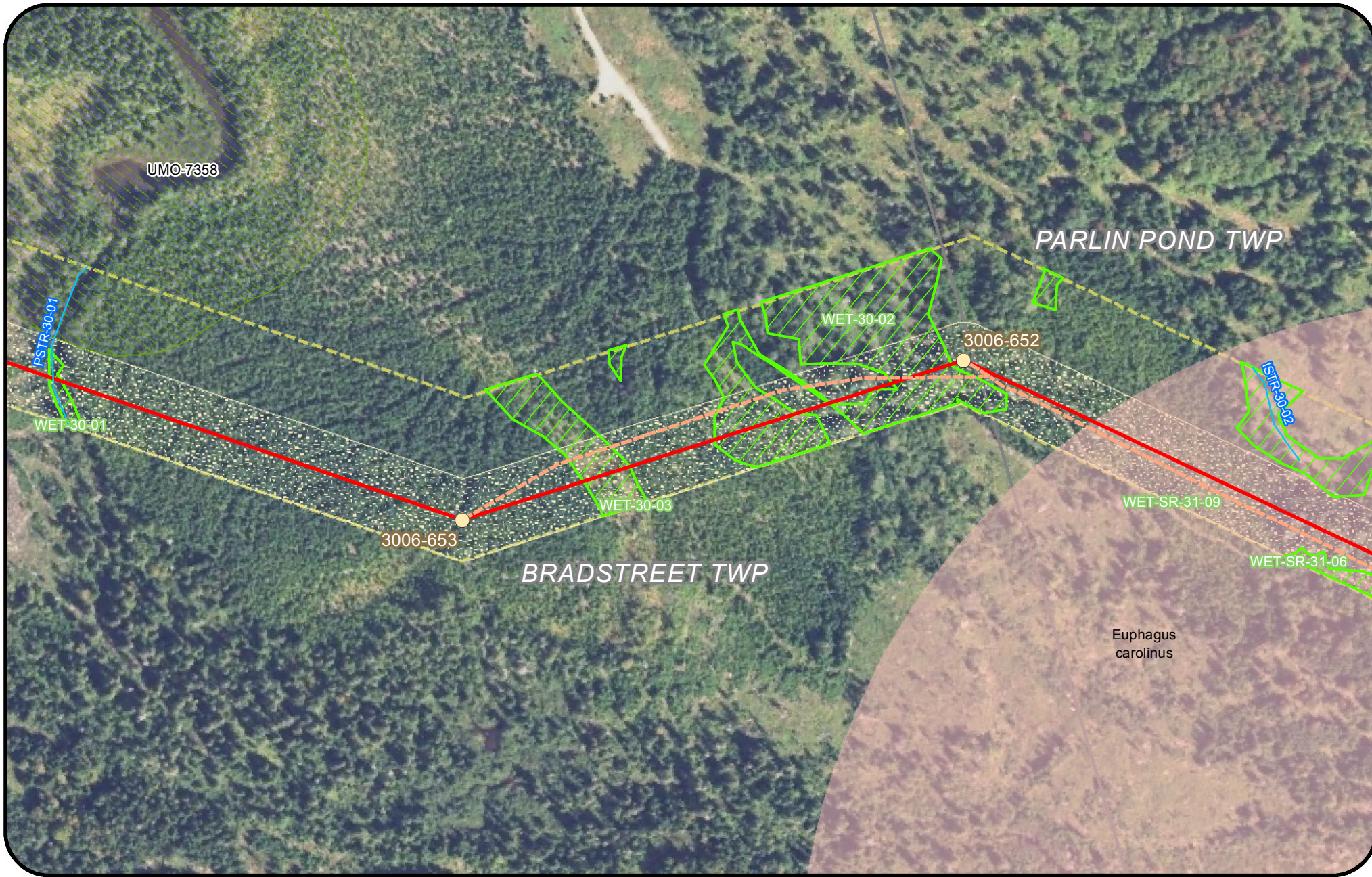


Legend			
	Clearing Limits		Proposed Structure
	CMP Ownership / Easement Extent		Existing Structure
	Town Boundary		Existing Substation
	Project Centerline		Proposed Converter Station
	Existing Transmission Line		Stream
	Proposed Access Road		Wetland
	Rare Plant (Point)		Rare Plant (Polygon)
	SVP/ PSVP		USACE Vernal Pool
	Tidal Waterfowl Wading Bird Habitat (TWWH)		T and E Species
	Waterfowl Wading Habitat (IWWH)		Bald Eagle Nest
	SVP and PSVP Buffer (250')		Deer Wintering Area (DWA)
	Substation Limit of Disturbance		

**New England  
Clean Energy  
Connect**

Natural Resource Maps  
Segment 1  
250

**CENTRAL MAINE  
POWER**



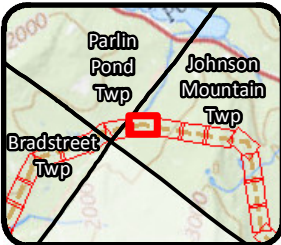
Legend			
	Clearing Limits		Proposed Structure
	CMP Ownership / Easement Extent		Existing Structure
	Town Boundary		Existing Substation
	Project Centerline		Proposed Converter Station
	Existing Transmission Line		Stream
	Proposed Access Road		Wetland
	Rare Plant (Point)		Rare Plant (Polygon)
	SVP/ PSVP		USACE Vernal Pool
	T and E Species		Bald Eagle Nest
	Deer Wintering Area (DWA)		Tidal Waterfowl Wading Bird Habitat (TWWH)
	Waterfowl Wading Habitat (IWWH)		SVP and PSVP Buffer (250')
	Substation Limit of Disturbance		

**New England Clean Energy Connect**  
 Natural Resource Maps  
 Segment 1  
 250  
 Feet

**CENTRAL MAINE POWER**

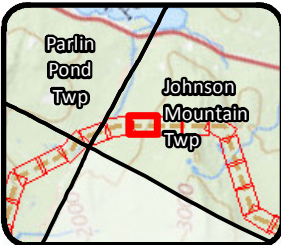






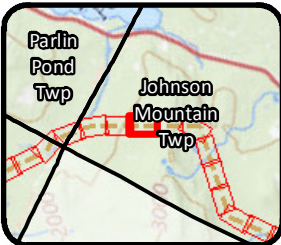
Legend			
	Proposed Structure		
	Existing Structure		
	Existing Substation		
	Proposed Converter Station		
	Stream		
	Wetland		
	Rare Plant (Polygon)		

**New England Clean Energy Connect**  
 Natural Resource Maps  
 Segment 1  
 250  
 Feet



Legend			
	Clearing Limits		Proposed Structure
	CMP Ownership / Easement Extent		Existing Structure
	Town Boundary		Existing Substation
	Project Centerline		Proposed Converter Station
	Existing Transmission Line		Stream
	Proposed Access Road		Wetland
	Rare Plant (Point)		Rare Plant (Polygon)
	SVP/ PSVP		USACE Vernal Pool
	T and E Species		Bald Eagle Nest
	Tidal Waterfowl Wading Bird Habitat (TWWH)		Deer Wintering Area (DWA)
	Waterfowl Wading Habitat (IWWH)		Substation Limit of Disturbance
	SVP and PSVP Buffer (250')		

**New England Clean Energy Connect**  
 Natural Resource Maps  
 Segment 1  
 250  
 Feet

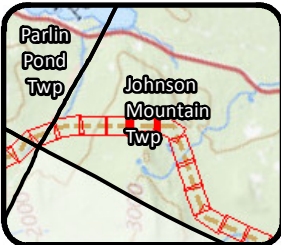
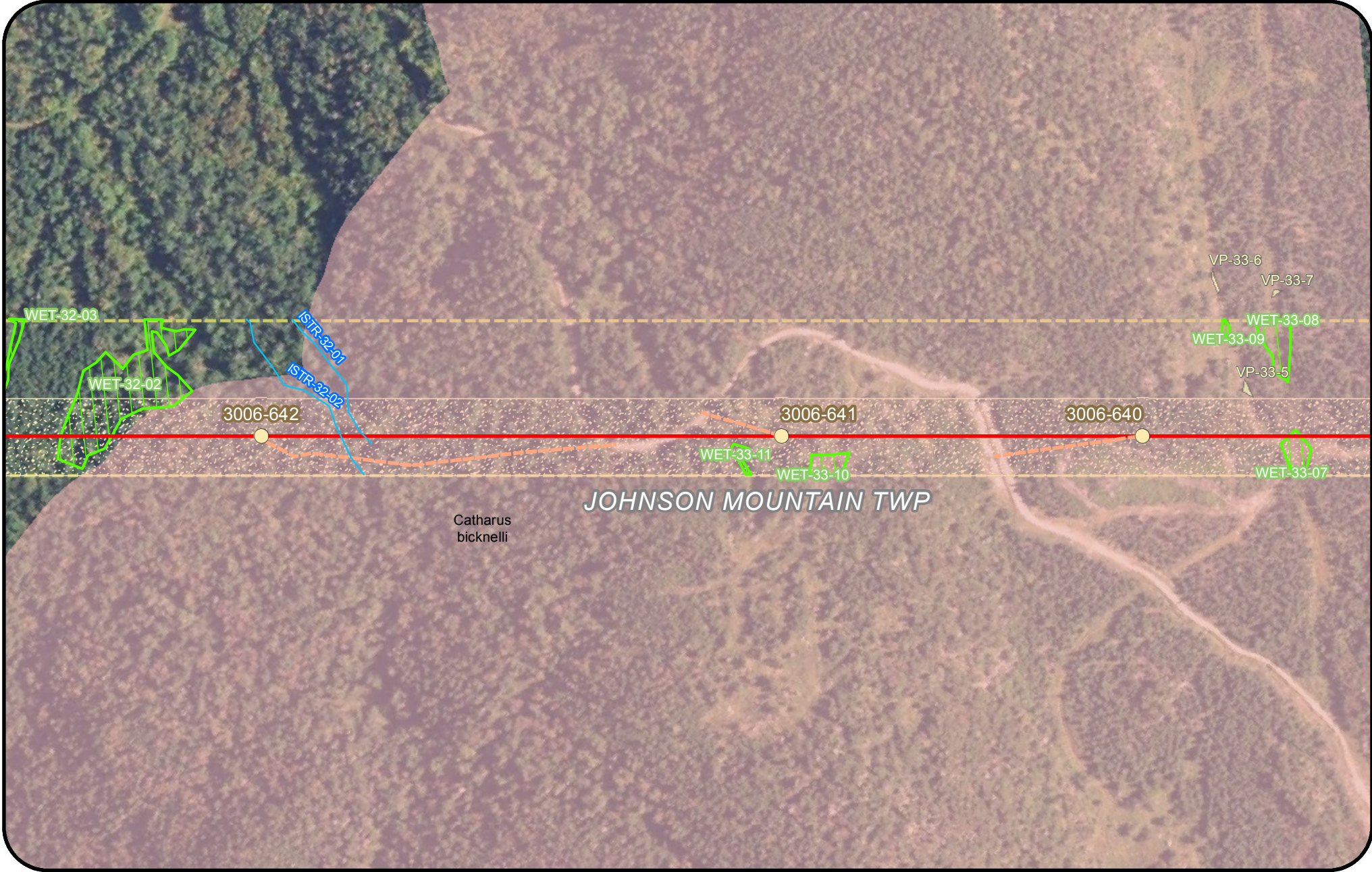


**Legend**

Clearing Limits	Proposed Structure	Rare Plant (Point)	Tidal Waterfowl Wading Bird Habitat (TWWH)
CMP Ownership / Easement Extent	Existing Structure	SVP/ PSVP	Waterfowl Wading Habitat (IWWH)
Town Boundary	Existing Substation	USACE Vernal Pool	SVP and PSVP Buffer (250')
Project Centerline	Proposed Converter Station	T and E Species	Substation Limit of Disturbance
Existing Transmission Line	Stream	Bald Eagle Nest	
Proposed Access Road	Wetland	Deer Wintering Area (DWA)	
	Rare Plant (Polygon)		

**New England Clean Energy Connect**  
 Natural Resource Maps  
 Segment 1  
 250  
 Feet

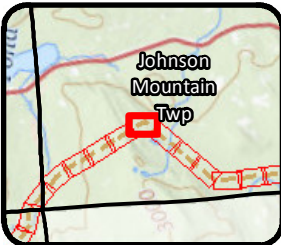
**CENTRAL MAINE POWER**  
 Page 73 of 417      10/18/2018



Legend			
	Clearing Limits		Proposed Structure
	CMP Ownership / Easement Extent		Existing Structure
	Town Boundary		Existing Substation
	Project Centerline		Proposed Converter Station
	Existing Transmission Line		Stream
	Proposed Access Road		Wetland
	Rare Plant (Point)		Rare Plant (Polygon)
	SVP/ PSVP		Tidal Waterfowl Wading Bird Habitat (TWWH)
	USACE Vernal Pool		Waterfowl Wading Habitat (IWWH)
	T and E Species		SVP and PSVP Buffer (250')
	Bald Eagle Nest		Substation Limit of Disturbance
	Deer Wintering Area (DWA)		

**New England Clean Energy Connect**  
 Natural Resource Maps  
 Segment 1  
 250  
 Feet

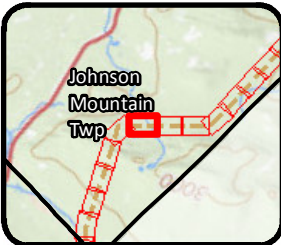
**CENTRAL MAINE POWER**



Legend			
Clearing Limits	Proposed Structure	Rare Plant (Point)	Tidal Waterfowl Wading Bird Habitat (TWWH)
CMP Ownership / Easement Extent	Existing Structure	SVP/ PSVP	Waterfowl Wading Habitat (IWWH)
Town Boundary	Existing Substation	USACE Vernal Pool	SVP and PSVP Buffer (250')
Project Centerline	Proposed Converter Station	T and E Species	Substation Limit of Disturbance
Existing Transmission Line	Stream	Bald Eagle Nest	
Proposed Access Road	Wetland	Deer Wintering Area (DWA)	
	Rare Plant (Polygon)		

**New England Clean Energy Connect**  
 Natural Resource Maps  
 Segment 1  
 250  
 Feet

**CENTRAL MAINE POWER**



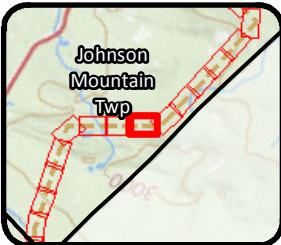
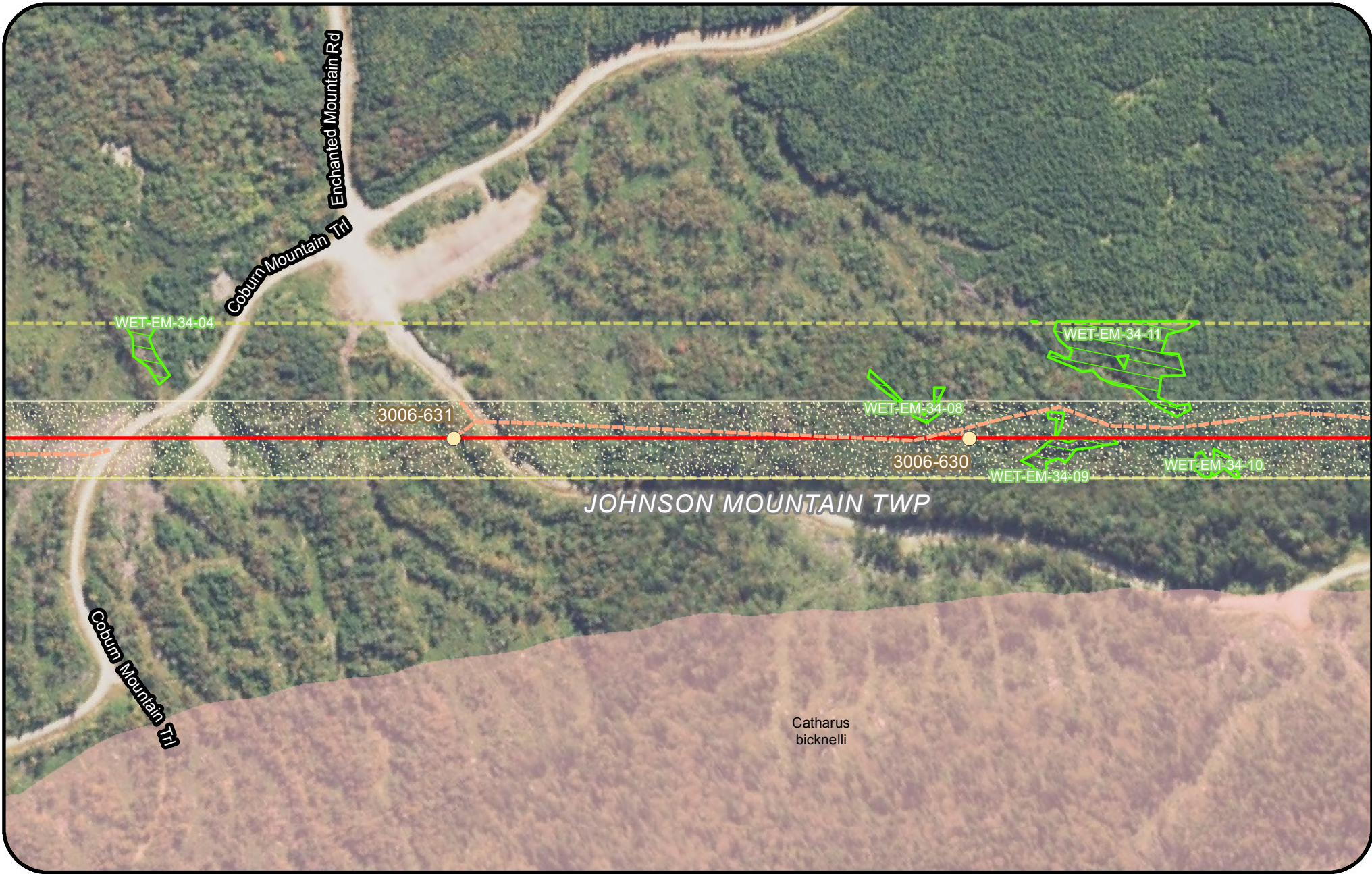
Legend			
Clearing Limits	Proposed Structure	Rare Plant (Point)	Tidal Waterfowl Wading Bird Habitat (TWWH)
CMP Ownership / Easement Extent	Existing Structure	SVP/ PSVP	Waterfowl Wading Habitat (IWWH)
Town Boundary	Existing Substation	USACE Vernal Pool	SVP and PSVP Buffer (250')
Project Centerline	Proposed Converter Station	T and E Species	Substation Limit of Disturbance
Existing Transmission Line	Stream	Bald Eagle Nest	
Proposed Access Road	Wetland	Deer Wintering Area (DWA)	
	Rare Plant (Polygon)		

**New England Clean Energy Connect**  
 Natural Resource Maps  
 Segment 1  
 250  
 Feet



Legend			
	Clearing Limits		Proposed Structure
	CMP Ownership / Easement Extent		Existing Structure
	Town Boundary		Existing Substation
	Project Centerline		Proposed Converter Station
	Existing Transmission Line		Stream
	Proposed Access Road		Wetland
	Rare Plant (Point)		Rare Plant (Polygon)
	SVP/ PSVP		USACE Vernal Pool
	T and E Species		Bald Eagle Nest
	Deer Wintering Area (DWA)		Tidal Waterfowl Wading Bird Habitat (TWWH)
	Waterfowl Wading Habitat (IWWH)		SVP and PSVP Buffer (250')
	Substation Limit of Disturbance		

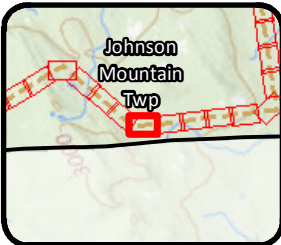
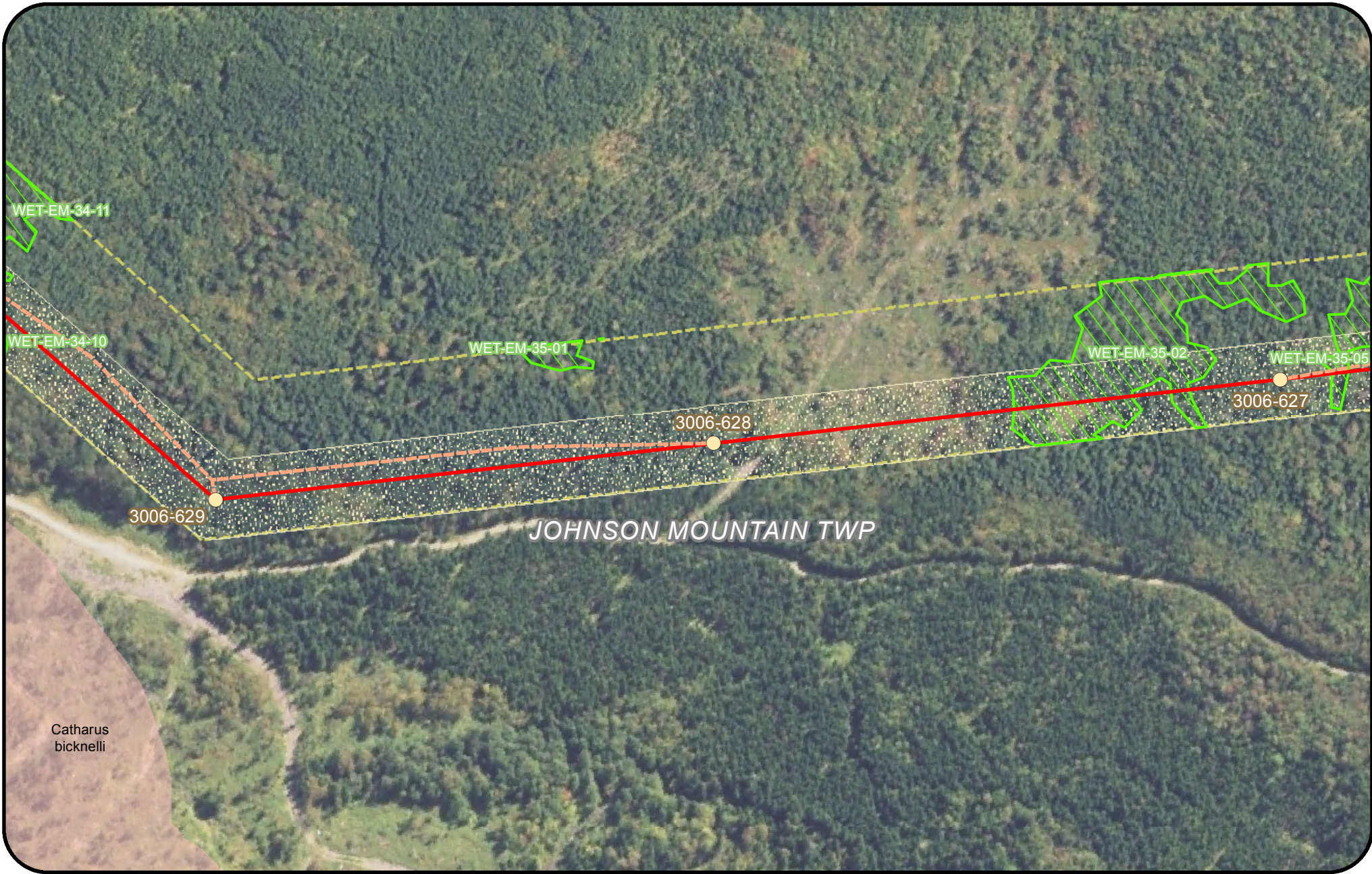
**New England Clean Energy Connect**  
 Natural Resource Maps  
 Segment 1  
 250  
 Feet



Legend			
Clearing Limits	Proposed Structure	Rare Plant (Point)	Tidal Waterfowl Wading Bird Habitat (TWWH)
CMP Ownership / Easement Extent	Existing Structure	SVP/ PSVP	Waterfowl Wading Habitat (IWWH)
Town Boundary	Existing Substation	USACE Vernal Pool	SVP and PSVP Buffer (250')
Project Centerline	Proposed Converter Station	T and E Species	Substation Limit of Disturbance
Existing Transmission Line	Stream	Bald Eagle Nest	
Proposed Access Road	Wetland	Deer Wintering Area (DWA)	
	Rare Plant (Polygon)		

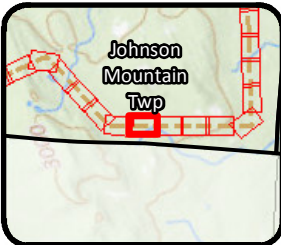
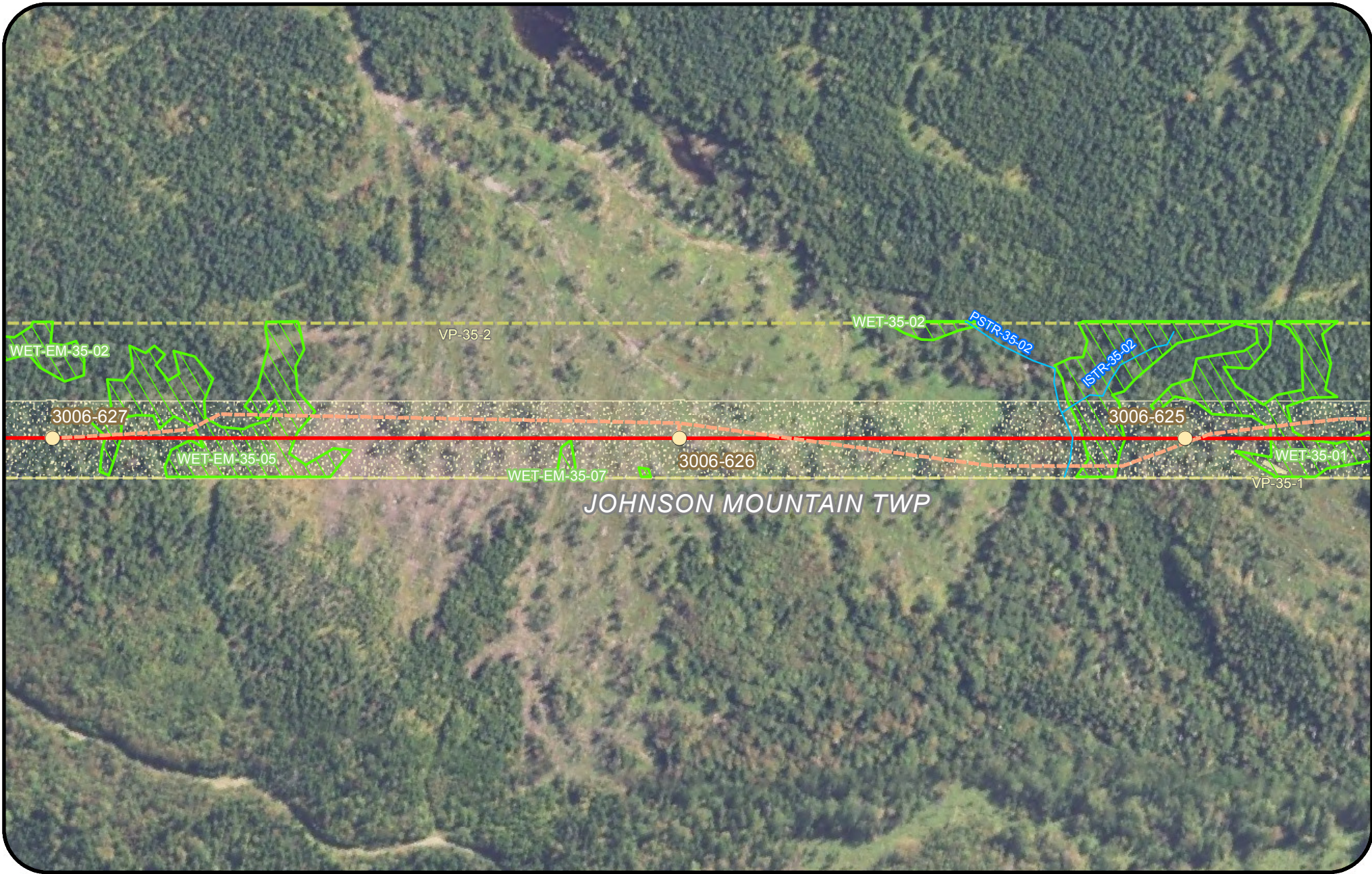
**New England Clean Energy Connect**  
 Natural Resource Maps  
 Segment 1  
 250  
 Feet





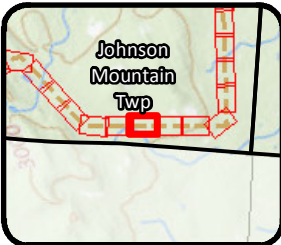
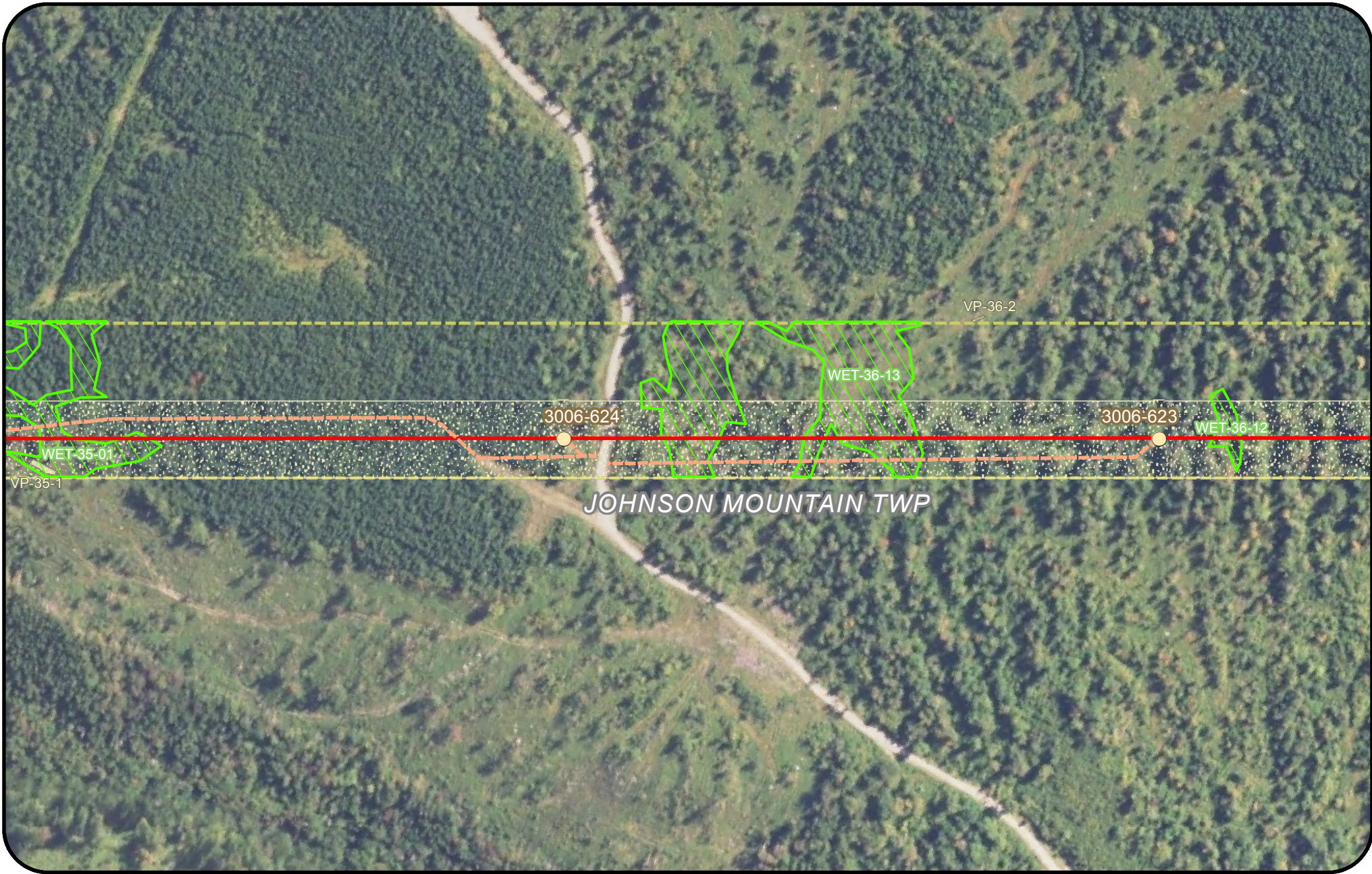
Legend			
	Clearing Limits		Proposed Structure
	CMP Ownership / Easement Extent		Existing Structure
	Town Boundary		Existing Substation
	Project Centerline		Proposed Converter Station
	Existing Transmission Line		Stream
	Proposed Access Road		Wetland
			Rare Plant (Polygon)
			Rare Plant (Point)
			SVP/ PSVP
			USACE Vernal Pool
			T and E Species
			Bald Eagle Nest
			Deer Wintering Area (DWA)
			Tidal Waterfowl Wading Bird Habitat (TWWH)
			Waterfowl Wading Habitat (IWWH)
			SVP and PSVP Buffer (250')
			Substation Limit of Disturbance

**New England Clean Energy Connect**  
 Natural Resource Maps  
 Segment 1  
 250  
 Feet



Legend			
	Clearing Limits		Proposed Structure
	CMP Ownership / Easement Extent		Existing Structure
	Town Boundary		Existing Substation
	Project Centerline		Proposed Converter Station
	Existing Transmission Line		Stream
	Proposed Access Road		Wetland
	Rare Plant (Point)		Rare Plant (Polygon)
	SVP/ PSVP		USACE Vernal Pool
	T and E Species		Bald Eagle Nest
	Deer Wintering Area (DWA)		Tidal Waterfowl Wading Bird Habitat (TWWH)
	Waterfowl Wading Habitat (IWWH)		SVP and PSVP Buffer (250')
	Substation Limit of Disturbance		

**New England Clean Energy Connect**  
 Natural Resource Maps  
 Segment 1  
 250  
 Feet



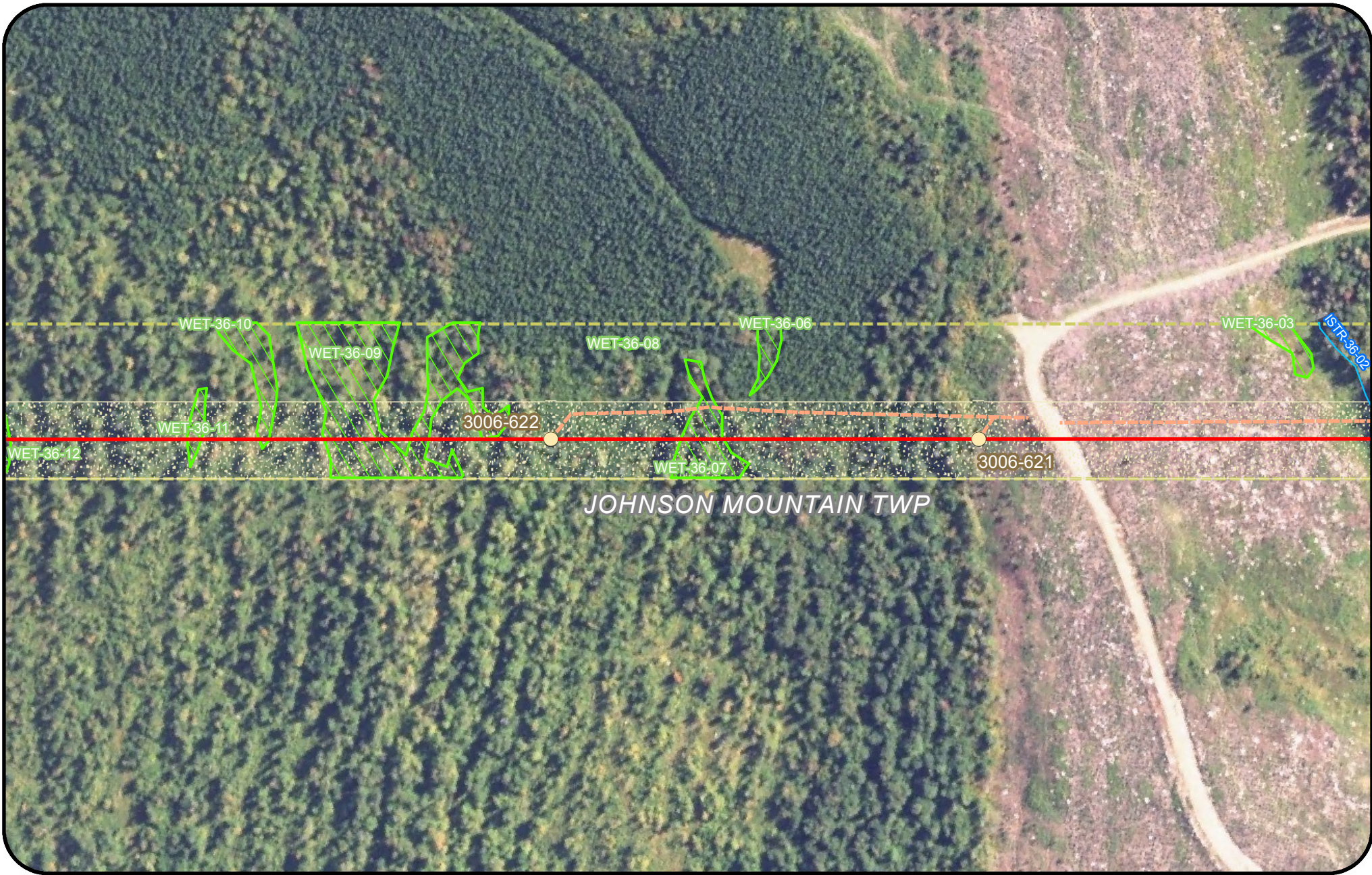
Legend			
Clearing Limits	Proposed Structure	Rare Plant (Point)	Tidal Waterfowl Wading Bird Habitat (TWWH)
CMP Ownership / Easement Extent	Existing Structure	SVP/ PSVP	Waterfowl Wading Habitat (IWWH)
Town Boundary	Existing Substation	USACE Vernal Pool	SVP and PSVP Buffer (250')
Project Centerline	Proposed Converter Station	T and E Species	Substation Limit of Disturbance
Existing Transmission Line	Stream	Bald Eagle Nest	
Proposed Access Road	Wetland	Deer Wintering Area (DWA)	
	Rare Plant (Polygon)		

**New England  
Clean Energy  
Connect**

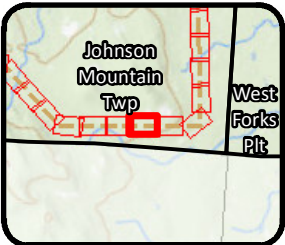
Natural Resource Maps  
Segment 1  
250

Feet

**CENTRAL MAINE  
POWER**



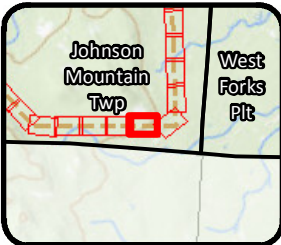
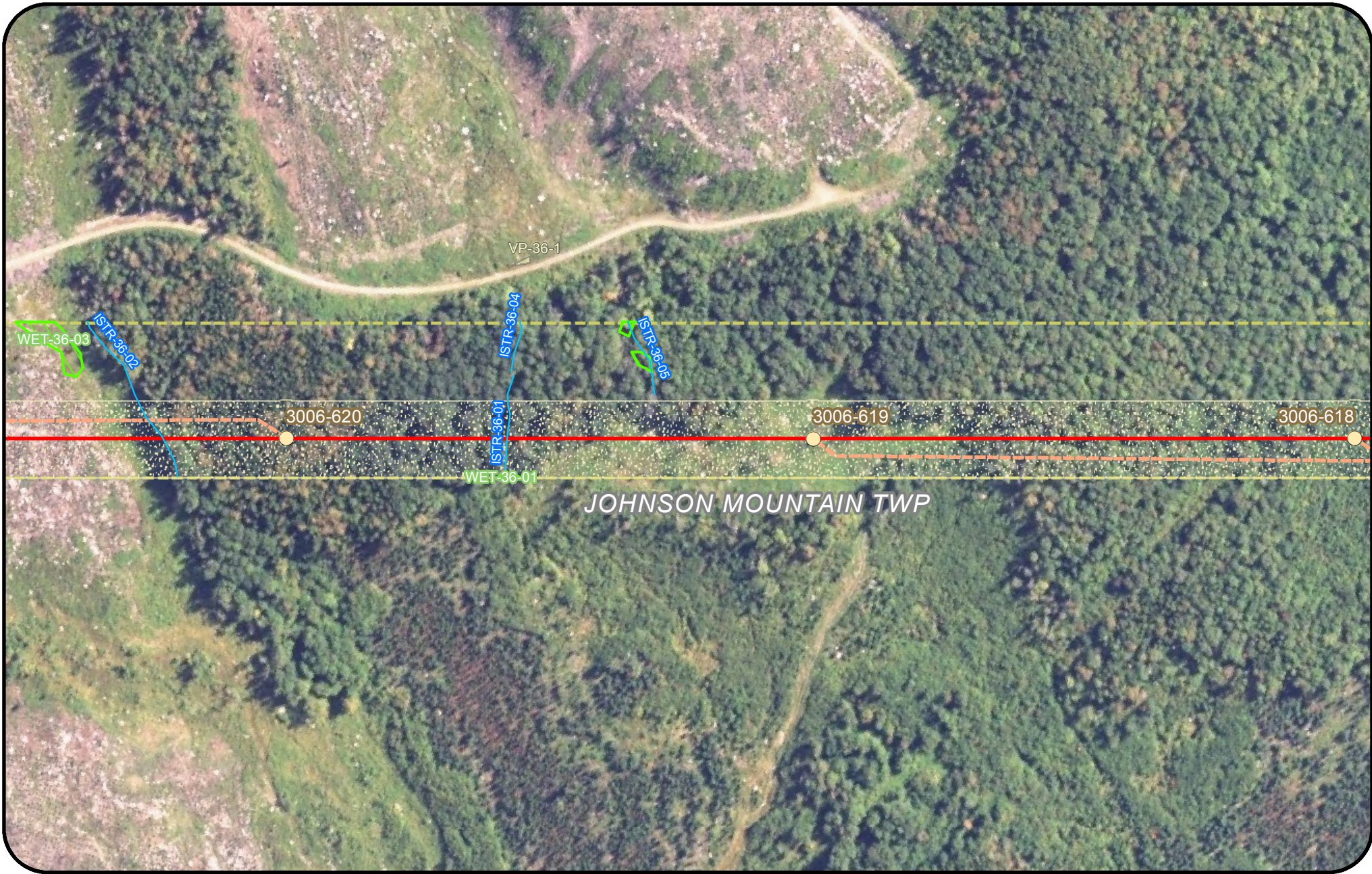
JOHNSON MOUNTAIN TWP



Legend			
	Clearing Limits		Proposed Structure
	CMP Ownership / Easement Extent		Existing Structure
	Town Boundary		Existing Substation
	Project Centerline		Proposed Converter Station
	Existing Transmission Line		Stream
	Proposed Access Road		Wetland
	Rare Plant (Point)		Rare Plant (Polygon)
	SVP/ PSVP		USACE Vernal Pool
	Tidal Waterfowl Wading Bird Habitat (TWWH)		T and E Species
	Waterfowl Wading Habitat (IWWH)		Bald Eagle Nest
	SVP and PSVP Buffer (250')		Deer Wintering Area (DWA)
	Substation Limit of Disturbance		

**New England Clean Energy Connect**  
 Natural Resource Maps  
 Segment 1  
 250

**CENTRAL MAINE POWER**



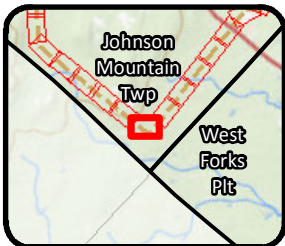
Legend			
Clearing Limits	Proposed Structure	Rare Plant (Point)	Tidal Waterfowl Wading Bird Habitat (TWWH)
CMP Ownership / Easement Extent	Existing Structure	SVP/ PSVP	Waterfowl Wading Habitat (IWWH)
Town Boundary	Existing Substation	USACE Vernal Pool	SVP and PSVP Buffer (250')
Project Centerline	Proposed Converter Station	T and E Species	Substation Limit of Disturbance
Existing Transmission Line	Stream	Bald Eagle Nest	
Proposed Access Road	Wetland	Deer Wintering Area (DWA)	
	Rare Plant (Polygon)		

**New England  
Clean Energy  
Connect**

Natural Resource Maps  
Segment 1  
250

250 Feet

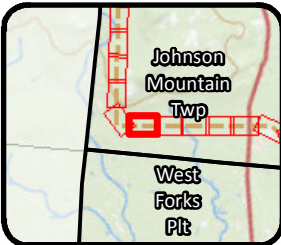
CENTRAL MAINE  
POWER



Legend			
Clearing Limits	Proposed Structure	Rare Plant (Point)	Tidal Waterfowl Wading Bird Habitat (TWWH)
CMP Ownership / Easement Extent	Existing Structure	SVP/ PSVP	Waterfowl Wading Habitat (IWWH)
Town Boundary	Existing Substation	USACE Vernal Pool	SVP and PSVP Buffer (250')
Project Centerline	Proposed Converter Station	T and E Species	Substation Limit of Disturbance
Existing Transmission Line	Stream	Bald Eagle Nest	
Proposed Access Road	Wetland	Deer Wintering Area (DWA)	
	Rare Plant (Polygon)		

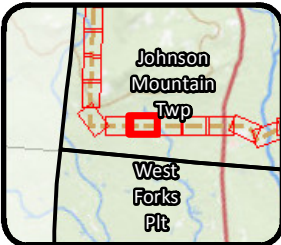
**New England Clean Energy Connect**  
 Natural Resource Maps  
 Segment 1  
 250  
 Feet

**CENTRAL MAINE POWER**



Legend			
	Clearing Limits		Proposed Structure
	CMP Ownership / Easement Extent		Existing Structure
	Town Boundary		Existing Substation
	Project Centerline		Proposed Converter Station
	Existing Transmission Line		Stream
	Proposed Access Road		Wetland
	Rare Plant (Point)		Rare Plant (Polygon)
	SVP/ PSVP		USACE Vernal Pool
	T and E Species		Bald Eagle Nest
	Deer Wintering Area (DWA)		Tidal Waterfowl Wading Bird Habitat (TWWH)
	Waterfowl Wading Habitat (IWWH)		SVP and PSVP Buffer (250')
	Substation Limit of Disturbance		

**New England Clean Energy Connect**  
 Natural Resource Maps  
 Segment 1  
 250  
 Feet



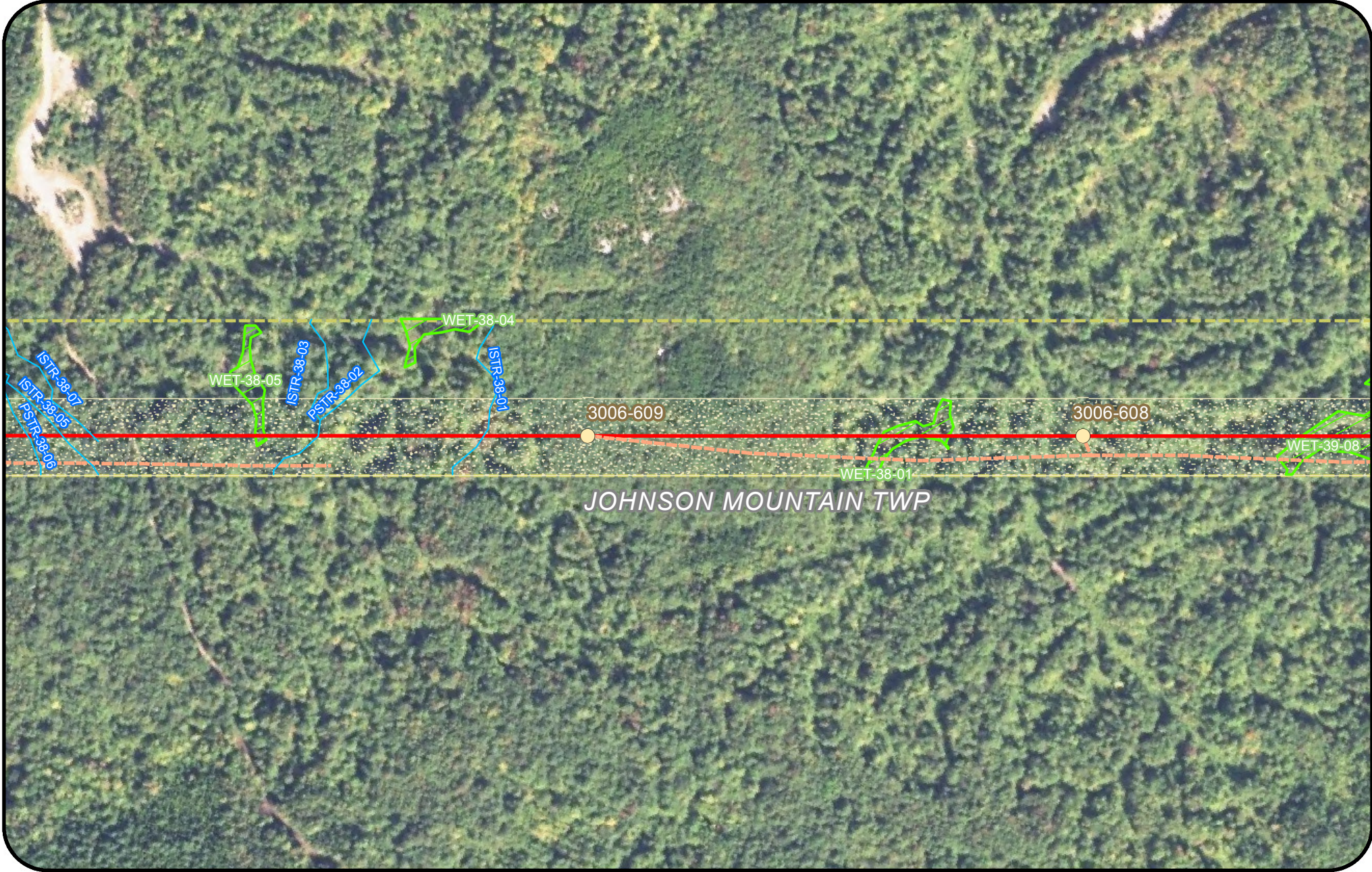
Legend			
Clearing Limits	Proposed Structure	Rare Plant (Point)	Tidal Waterfowl Wading Bird Habitat (TWWH)
CMP Ownership / Easement Extent	Existing Structure	SVP/ PSVP	Waterfowl Wading Habitat (IWWH)
Town Boundary	Existing Substation	USACE Vernal Pool	SVP and PSVP Buffer (250')
Project Centerline	Proposed Converter Station	T and E Species	Substation Limit of Disturbance
Existing Transmission Line	Stream	Bald Eagle Nest	
Proposed Access Road	Wetland	Deer Wintering Area (DWA)	
	Rare Plant (Polygon)		

**New England  
Clean Energy  
Connect**

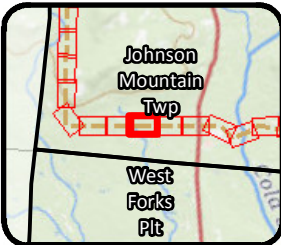
Natural Resource Maps  
Segment 1  
250

**CENTRAL MAINE  
POWER**



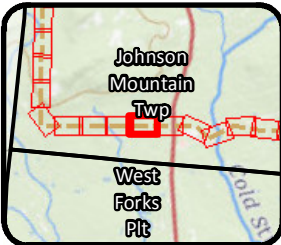
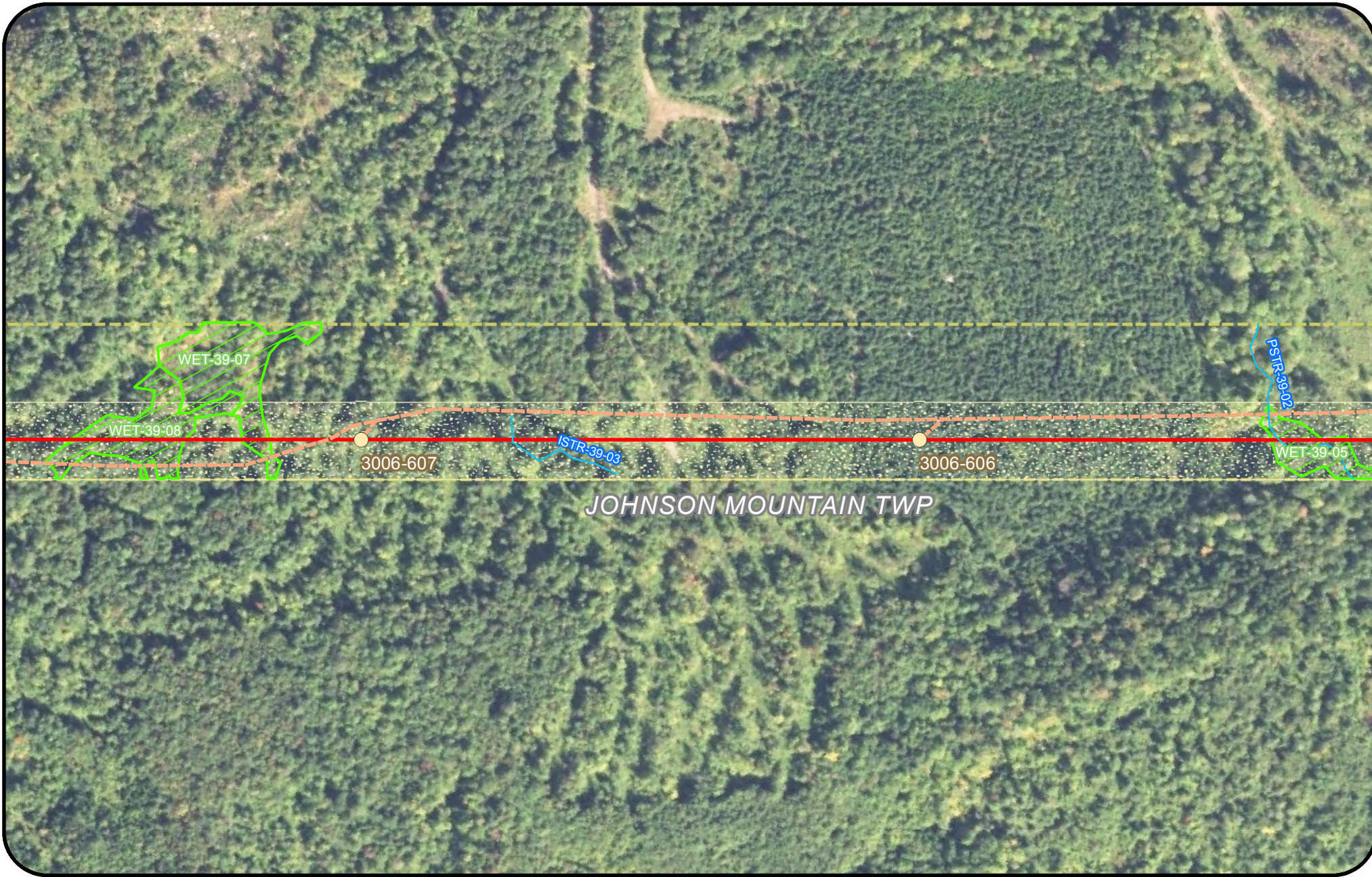


JOHNSON MOUNTAIN TWP



Legend			
	Clearing Limits		Proposed Structure
	CMP Ownership / Easement Extent		Existing Structure
	Town Boundary		Existing Substation
	Project Centerline		Proposed Converter Station
	Existing Transmission Line		Stream
	Proposed Access Road		Wetland
	Rare Plant (Point)		Rare Plant (Polygon)
	SVP/ PSVP		USACE Vernal Pool
	T and E Species		Bald Eagle Nest
	Deer Wintering Area (DWA)		Tidal Waterfowl Wading Bird Habitat (TWWH)
	Waterfowl Wading Habitat (IWWH)		SVP and PSVP Buffer (250')
	Substation Limit of Disturbance		

**New England Clean Energy Connect**  
 Natural Resource Maps  
 Segment 1  
 250  
 Feet



Legend			
	Clearing Limits		Proposed Structure
	CMP Ownership / Easement Extent		Existing Structure
	Town Boundary		Existing Substation
	Project Centerline		Proposed Converter Station
	Existing Transmission Line		Stream
	Proposed Access Road		Wetland
			Rare Plant (Point)
			SVP/ PSVP
			USACE Vernal Pool
			T and E Species
			Bald Eagle Nest
			Deer Wintering Area (DWA)
			Tidal Waterfowl Wading Bird Habitat (TWWH)
			Waterfowl Wading Habitat (IWWH)
			SVP and PSVP Buffer (250')
			Substation Limit of Disturbance

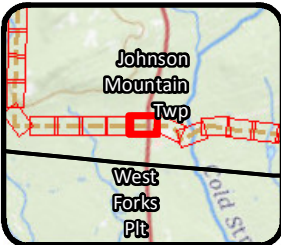
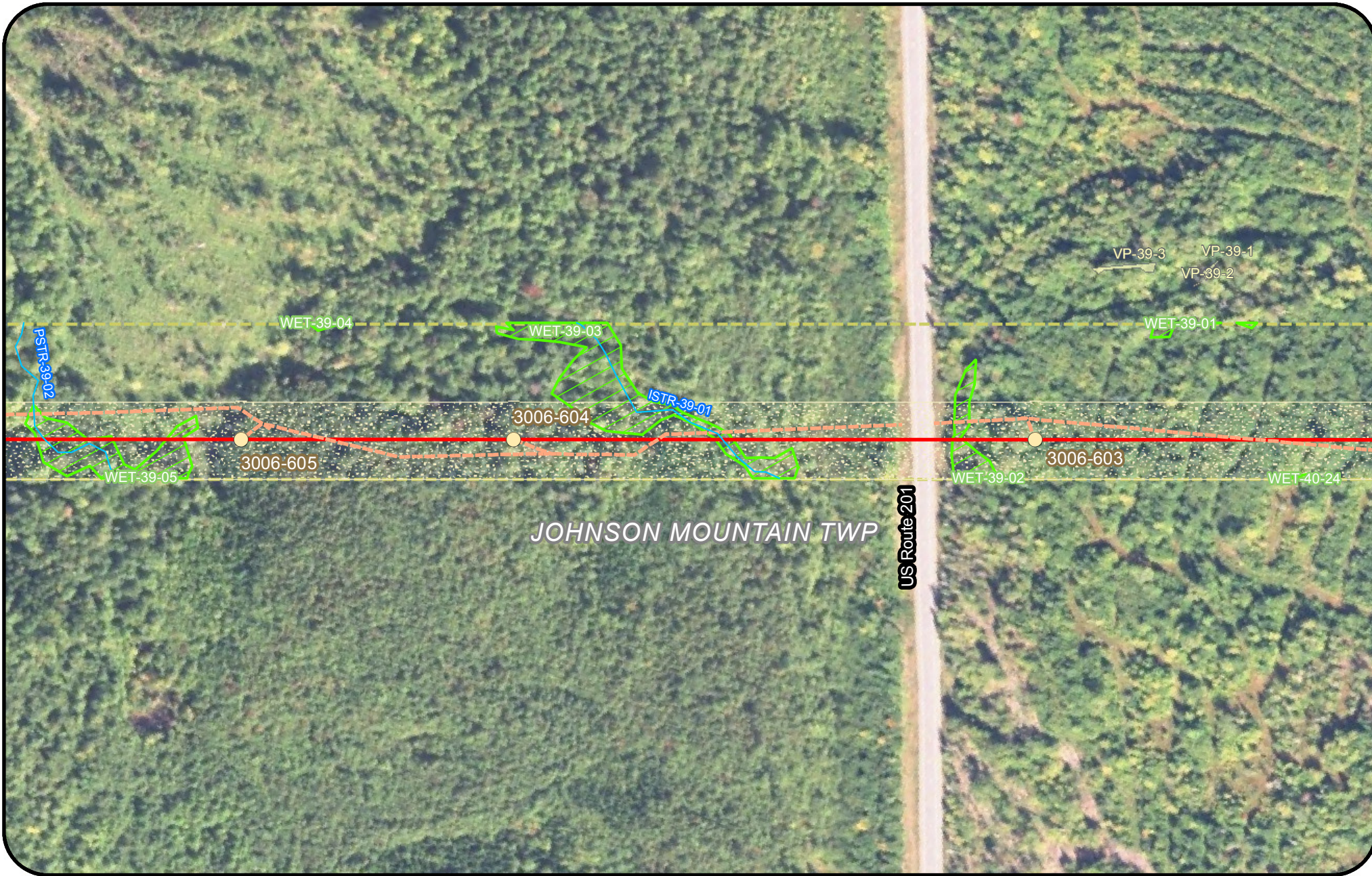
**New England Clean Energy Connect**

Natural Resource Maps  
Segment 1

250

Feet

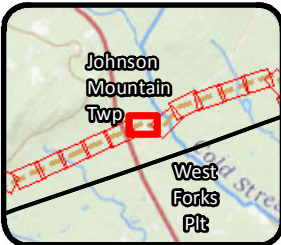
**CENTRAL MAINE POWER**



Legend			
Clearing Limits	Proposed Structure	Rare Plant (Point)	Tidal Waterfowl Wading Bird Habitat (TWWH)
CMP Ownership / Easement Extent	Existing Structure	SVP/ PSVP	Waterfowl Wading Habitat (IWWH)
Town Boundary	Existing Substation	USACE Vernal Pool	SVP and PSVP Buffer (250')
Project Centerline	Proposed Converter Station	T and E Species	Substation Limit of Disturbance
Existing Transmission Line	Stream	Bald Eagle Nest	
Proposed Access Road	Wetland	Deer Wintering Area (DWA)	
	Rare Plant (Polygon)		

**New England Clean Energy Connect**  
 Natural Resource Maps  
 Segment 1  
 250  
 Feet

**CENTRAL MAINE POWER**



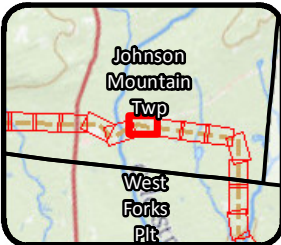
**Legend**

Clearing Limits	Proposed Structure	Rare Plant (Point)	Tidal Waterfowl Wading Bird Habitat (TWWH)
CMP Ownership / Easement Extent	Existing Structure	SVP/ PSVP	Waterfowl Wading Habitat (IWWH)
Town Boundary	Existing Substation	USACE Vernal Pool	SVP and PSVP Buffer (250')
Project Centerline	Proposed Converter Station	T and E Species	Substation Limit of Disturbance
Existing Transmission Line	Stream	Bald Eagle Nest	
Proposed Access Road	Wetland	Deer Wintering Area (DWA)	
	Rare Plant (Polygon)		

**New England Clean Energy Connect**  
 Natural Resource Maps  
 Segment 1  
 250  
 Feet

**CENTRAL MAINE POWER**

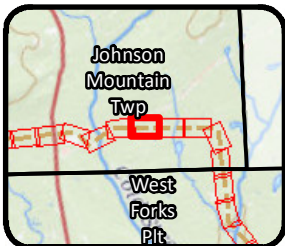
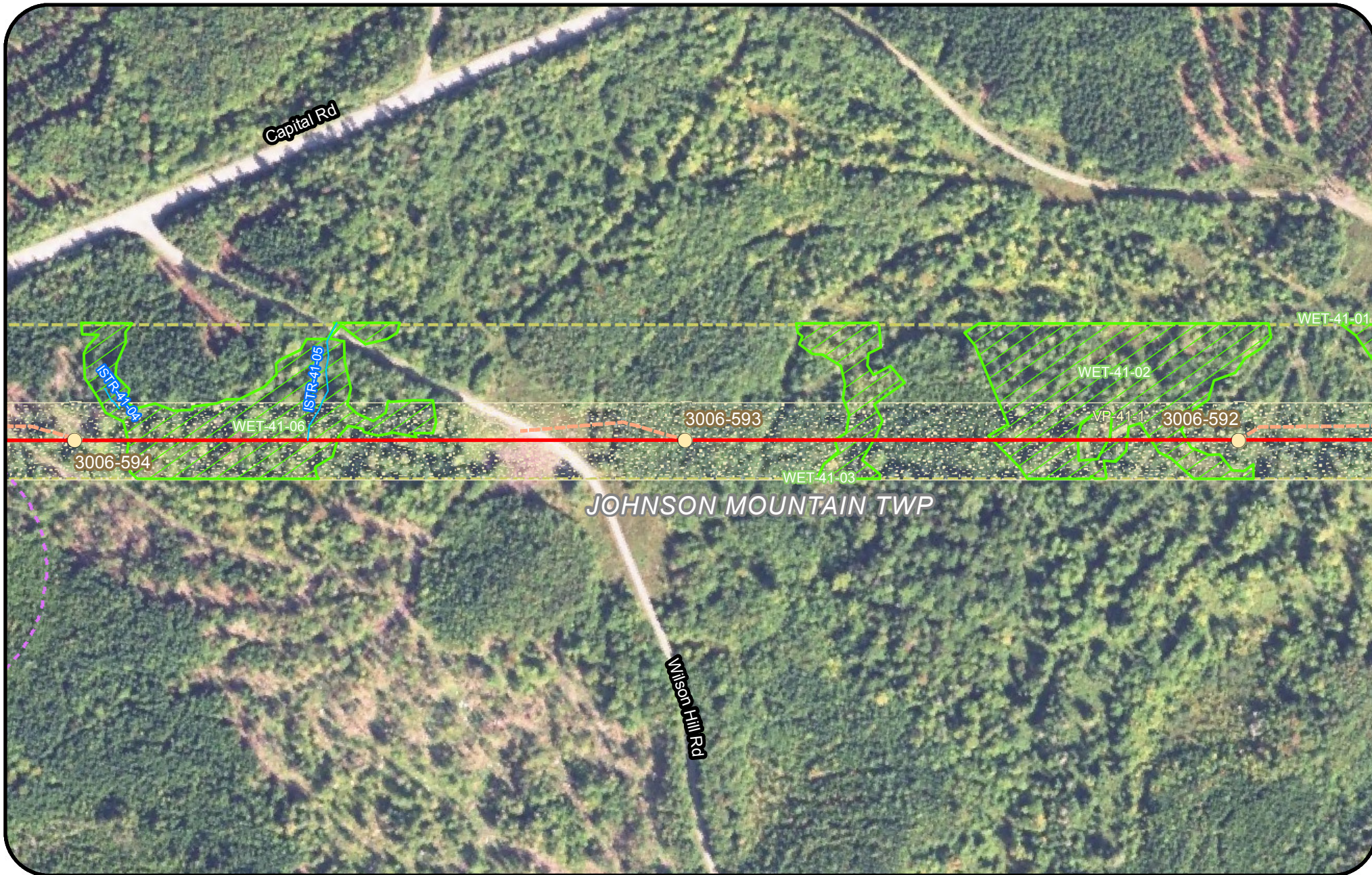




Legend			
Clearing Limits	Proposed Structure	Rare Plant (Point)	Tidal Waterfowl Wading Bird Habitat (TWWH)
CMP Ownership / Easement Extent	Existing Structure	SVP/ PSVP	Waterfowl Wading Habitat (IWWH)
Town Boundary	Existing Substation	USACE Vernal Pool	SVP and PSVP Buffer (250')
Project Centerline	Proposed Converter Station	T and E Species	Substation Limit of Disturbance
Existing Transmission Line	Stream	Bald Eagle Nest	
Proposed Access Road	Wetland	Deer Wintering Area (DWA)	
	Rare Plant (Polygon)		

**New England Clean Energy Connect**  
 Natural Resource Maps  
 Segment 1  
 250  
 Feet

**CENTRAL MAINE POWER**

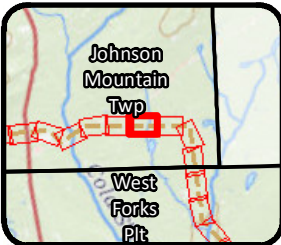
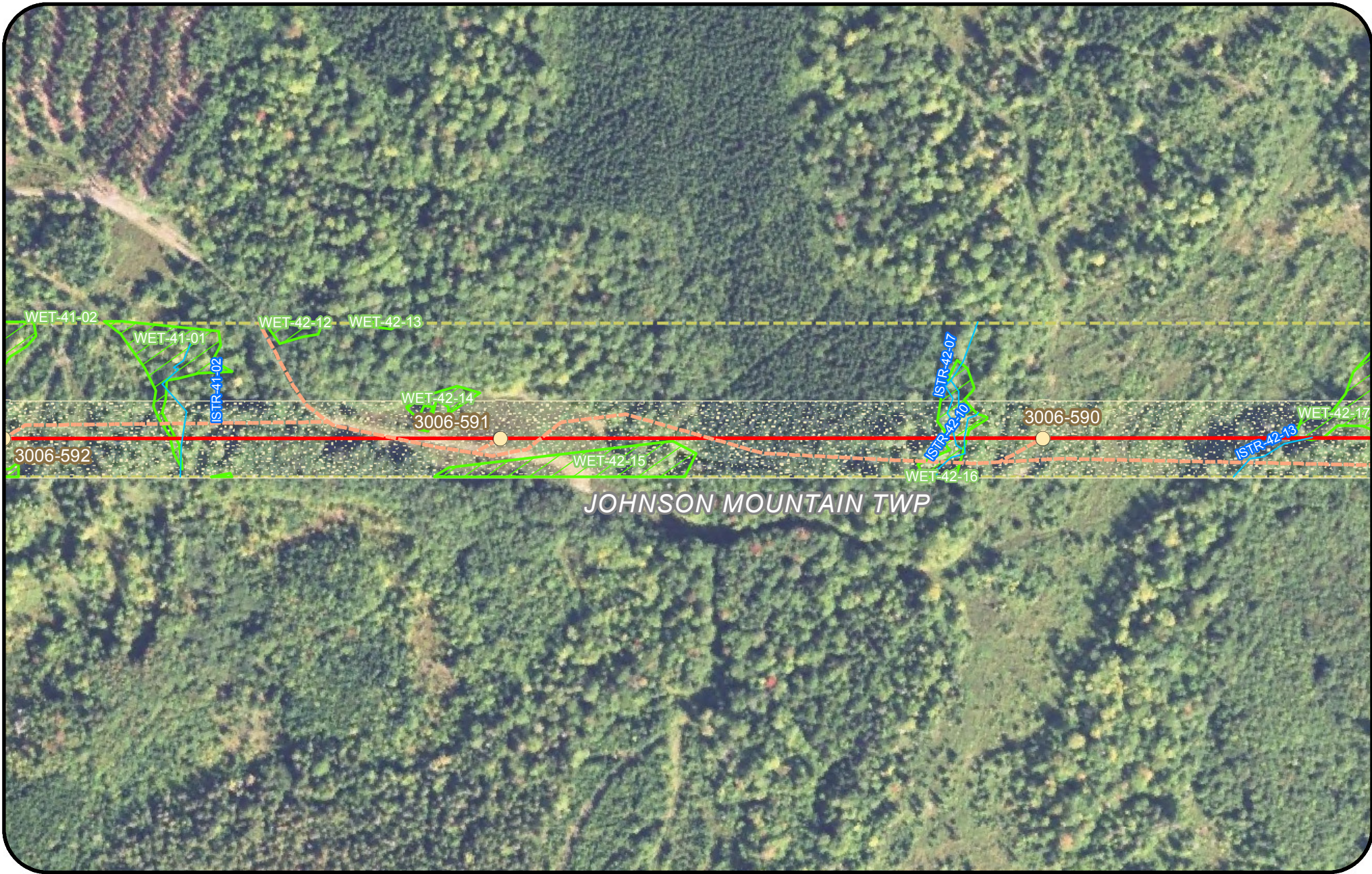


**Legend**

Clearing Limits	Proposed Structure	Rare Plant (Point)	Tidal Waterfowl Wading Bird Habitat (TWWH)
CMP Ownership / Easement Extent	Existing Structure	SVP/ PSVP	Waterfowl Wading Habitat (IWWH)
Town Boundary	Existing Substation	USACE Vernal Pool	SVP and PSVP Buffer (250')
Project Centerline	Proposed Converter Station	T and E Species	Substation Limit of Disturbance
Existing Transmission Line	Stream	Bald Eagle Nest	
Proposed Access Road	Wetland	Deer Wintering Area (DWA)	
	Rare Plant (Polygon)		

**New England Clean Energy Connect**  
 Natural Resource Maps  
 Segment 1  
 250

**CENTRAL MAINE POWER**

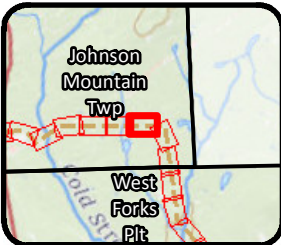


Legend			
	Clearing Limits		Proposed Structure
	CMP Ownership / Easement Extent		Existing Structure
	Town Boundary		Existing Substation
	Project Centerline		Proposed Converter Station
	Existing Transmission Line		Stream
	Proposed Access Road		Wetland
			Rare Plant (Point)
			SVP/ PSVP
			USACE Vernal Pool
			T and E Species
			Bald Eagle Nest
			Deer Wintering Area (DWA)
			Tidal Waterfowl Wading Bird Habitat (TWWH)
			Waterfowl Wading Habitat (IWWH)
			SVP and PSVP Buffer (250')
			Substation Limit of Disturbance

**New England Clean Energy Connect**  
 Natural Resource Maps  
 Segment 1  
 250  
 Feet

**CENTRAL MAINE POWER**





Legend			
	Clearing Limits		Proposed Structure
	CMP Ownership / Easement Extent		Existing Structure
	Town Boundary		Existing Substation
	Project Centerline		Proposed Converter Station
	Existing Transmission Line		Stream
	Proposed Access Road		Wetland
	Rare Plant (Point)		Rare Plant (Polygon)
	SVP/ PSVP		USACE Vernal Pool
	T and E Species		Bald Eagle Nest
	Deer Wintering Area (DWA)		Tidal Waterfowl Wading Bird Habitat (TWWH)
	Waterfowl Wading Habitat (IWWH)		SVP and PSVP Buffer (250')
	Substation Limit of Disturbance		

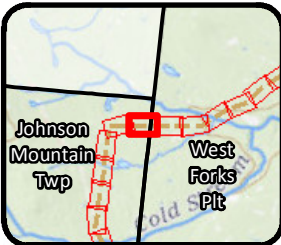
**New England Clean Energy Connect**  
 Natural Resource Maps  
 Segment 1  
 250  
 Feet



Legend			
Clearing Limits	Proposed Structure	Rare Plant (Point)	Tidal Waterfowl Wading Bird Habitat (TWWH)
CMP Ownership / Easement Extent	Existing Structure	SVP/ PSVP	Waterfowl Wading Habitat (IWWH)
Town Boundary	Existing Substation	USACE Vernal Pool	SVP and PSVP Buffer (250')
Project Centerline	Proposed Converter Station	T and E Species	Substation Limit of Disturbance
Existing Transmission Line	Stream	Bald Eagle Nest	
Proposed Access Road	Wetland	Deer Wintering Area (DWA)	
	Rare Plant (Polygon)		

**New England Clean Energy Connect**  
 Natural Resource Maps  
 Segment 1  
 250  
 Feet

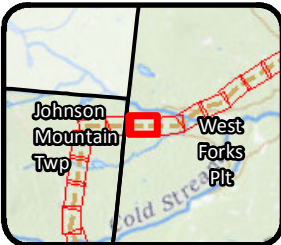

**CENTRAL MAINE POWER**



Legend			
Clearing Limits	Proposed Structure	Rare Plant (Point)	Tidal Waterfowl Wading Bird Habitat (TWWH)
CMP Ownership / Easement Extent	Existing Structure	SVP/ PSVP	Waterfowl Wading Habitat (IWWH)
Town Boundary	Existing Substation	USACE Vernal Pool	SVP and PSVP Buffer (250')
Project Centerline	Proposed Converter Station	T and E Species	Substation Limit of Disturbance
Existing Transmission Line	Stream	Bald Eagle Nest	
Proposed Access Road	Wetland	Deer Wintering Area (DWA)	
	Rare Plant (Polygon)		

**New England Clean Energy Connect**  
 Natural Resource Maps  
 Segment 1  
 250  
 Feet

**CENTRAL MAINE POWER**



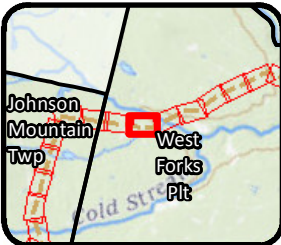
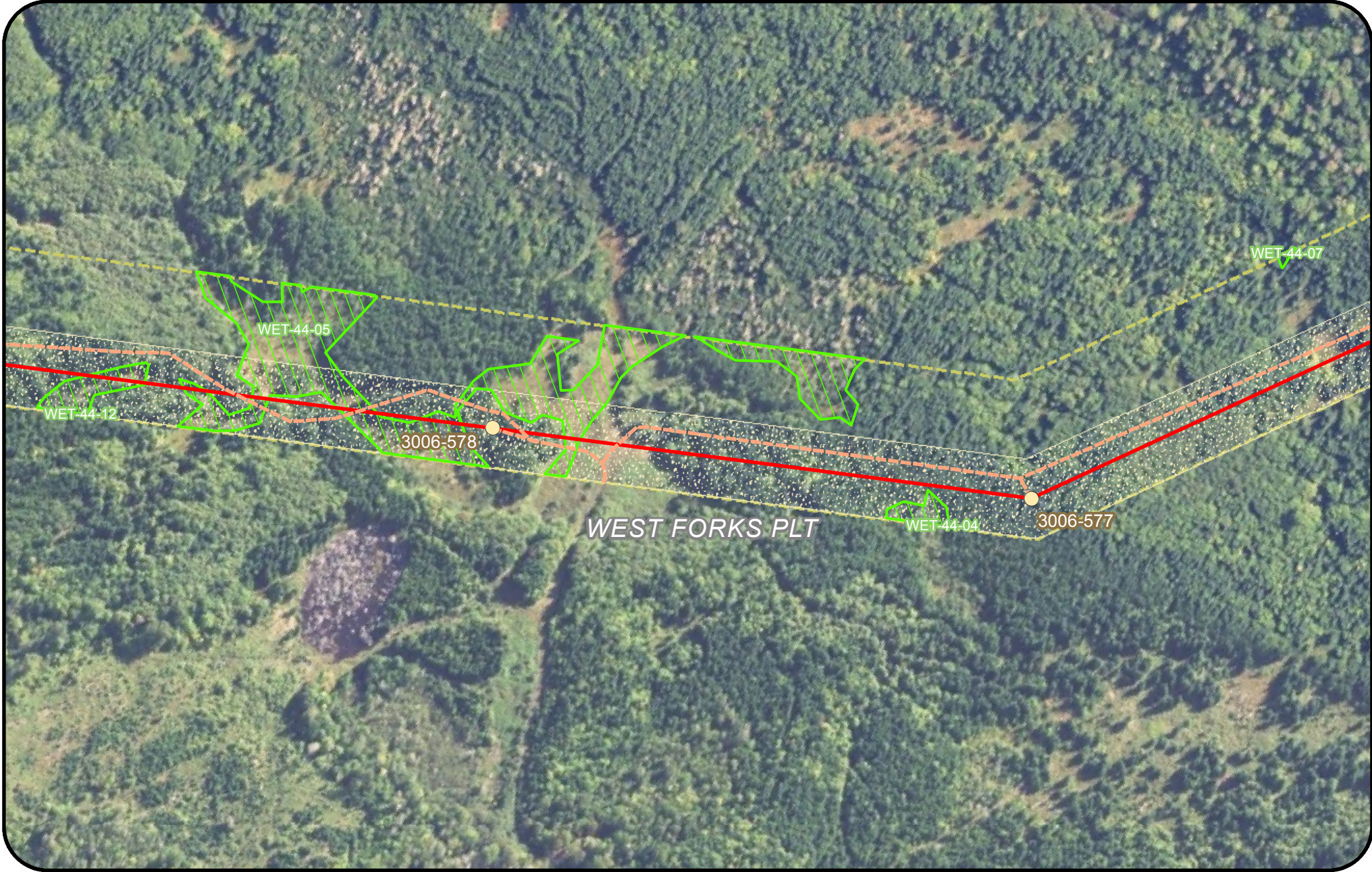
Legend			
	Clearing Limits		Proposed Structure
	CMP Ownership / Easement Extent		Existing Structure
	Town Boundary		Existing Substation
	Project Centerline		Proposed Converter Station
	Existing Transmission Line		Stream
	Proposed Access Road		Wetland
			Rare Plant (Point)
			SVP/ PSVP
			USACE Vernal Pool
			T and E Species
			Bald Eagle Nest
			Deer Wintering Area (DWA)
			Tidal Waterfowl Wading Bird Habitat (TWWH)
			Waterfowl Wading Habitat (IWWH)
			SVP and PSVP Buffer (250')
			Substation Limit of Disturbance

**New England  
Clean Energy  
Connect**

Natural Resource Maps  
Segment 1  
250

250 Feet

**CENTRAL MAINE  
POWER**

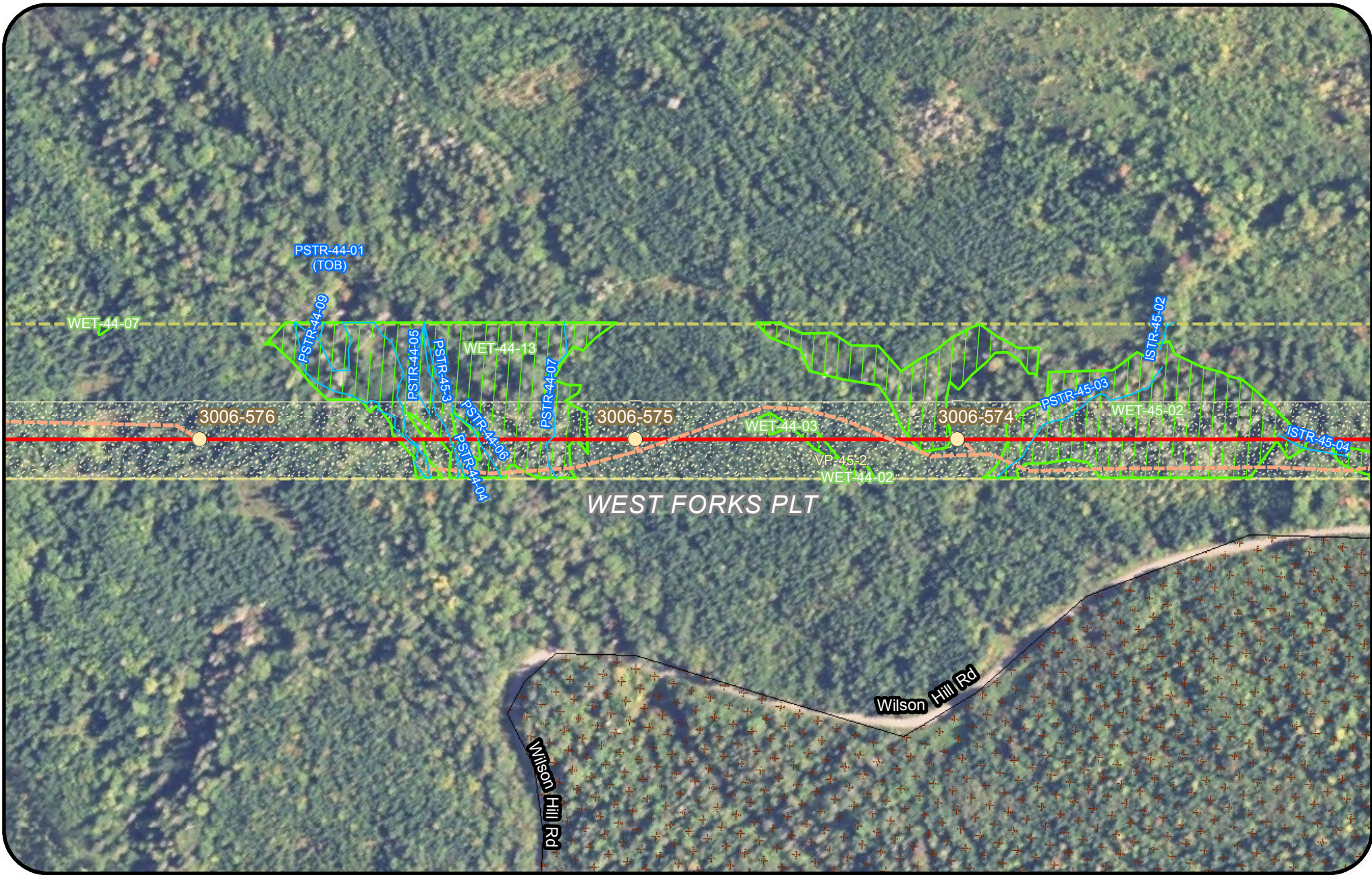


**Legend**

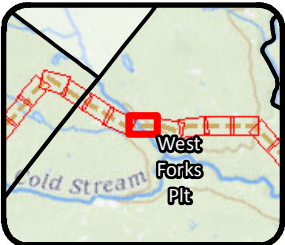
Clearing Limits	Proposed Structure	Rare Plant (Point)	Tidal Waterfowl Wading Bird Habitat (TWWH)
CMP Ownership / Easement Extent	Existing Structure	SVP/ PSVP	Waterfowl Wading Habitat (IWWH)
Town Boundary	Existing Substation	USACE Vernal Pool	SVP and PSVP Buffer (250')
Project Centerline	Proposed Converter Station	T and E Species	Substation Limit of Disturbance
Existing Transmission Line	Stream	Bald Eagle Nest	
Proposed Access Road	Wetland	Deer Wintering Area (DWA)	
	Rare Plant (Polygon)		

**New England Clean Energy Connect**  
 Natural Resource Maps  
 Segment 1  
 250  
 Feet

**CENTRAL MAINE POWER**



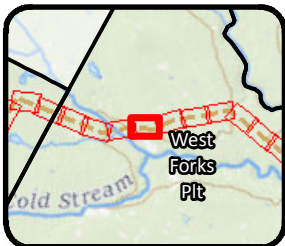
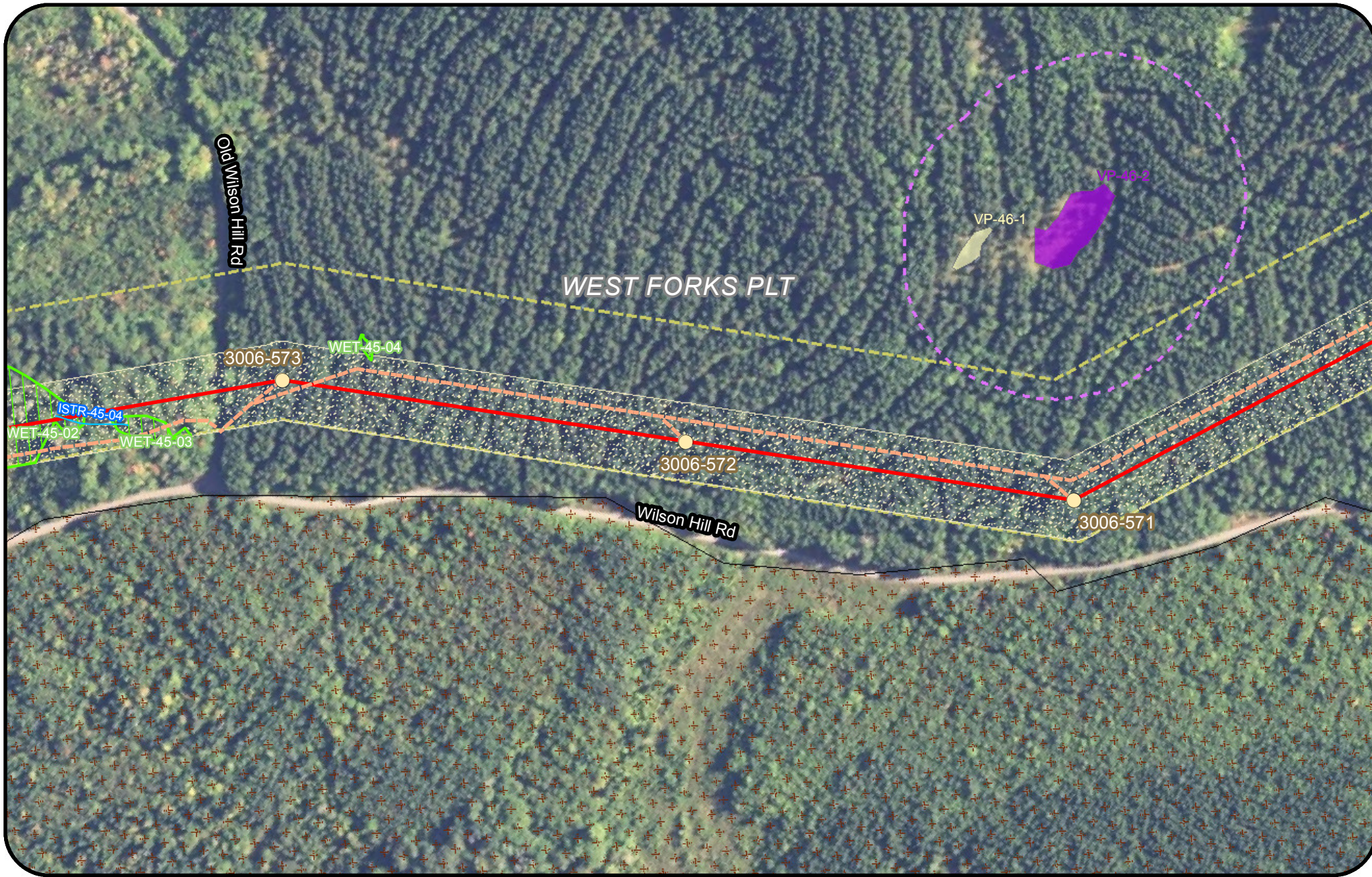
**WEST FORKS PLT**



Legend			
	Clearing Limits		Proposed Structure
	CMP Ownership / Easement Extent		Existing Structure
	Town Boundary		Existing Substation
	Project Centerline		Proposed Converter Station
	Existing Transmission Line		Stream
	Proposed Access Road		Wetland
	Rare Plant (Point)		Rare Plant (Polygon)
	SVP/ PSVP		USACE Vernal Pool
	T and E Species		Bald Eagle Nest
	Tidal Waterfowl Wading Bird Habitat (TWWH)		Deer Wintering Area (DWA)
	Waterfowl Wading Habitat (IWWH)		Substation Limit of Disturbance
	SVP and PSVP Buffer (250')		

**New England Clean Energy Connect**  
 Natural Resource Maps  
 Segment 1  
 250  
 Feet

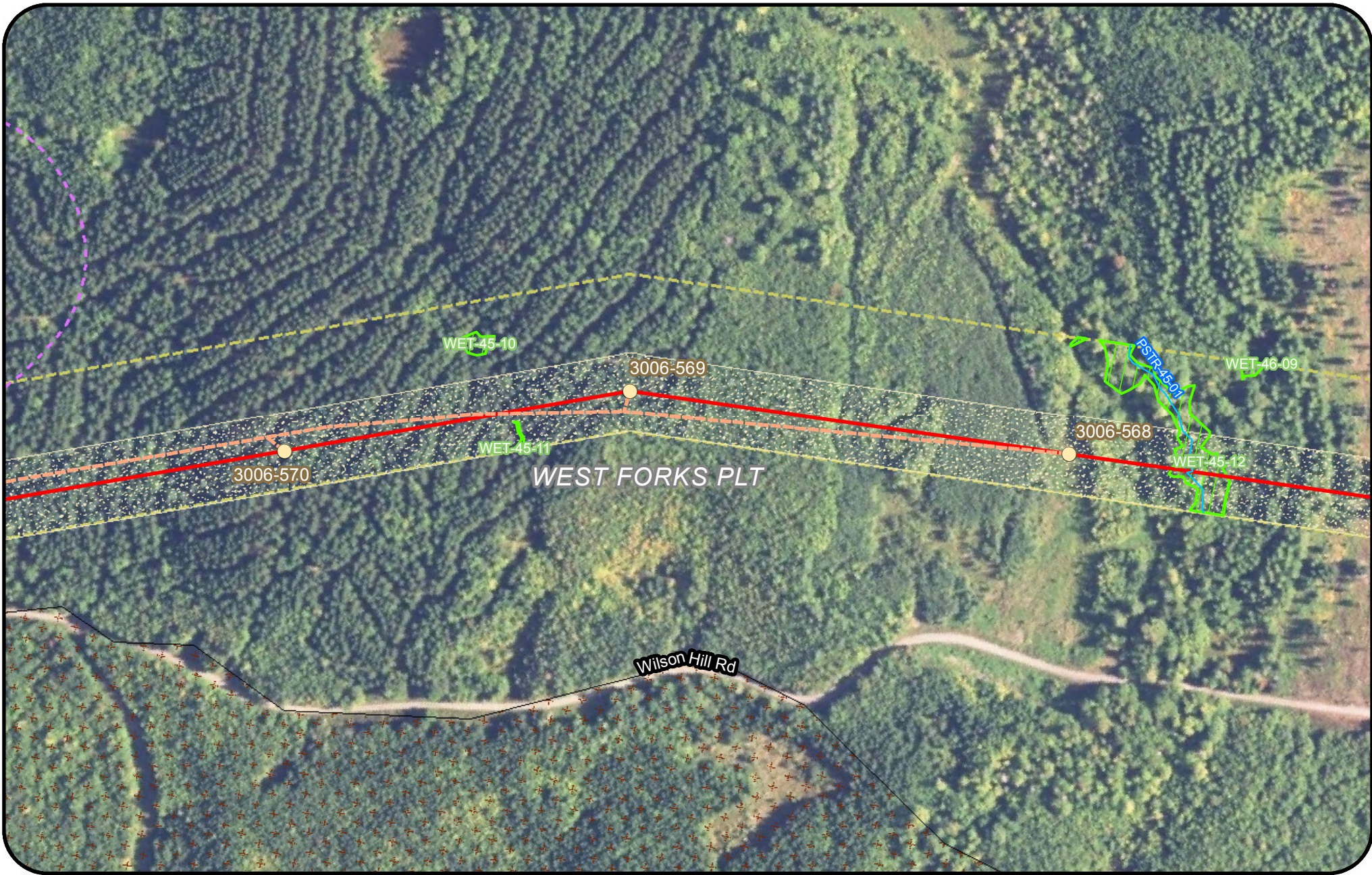
**CENTRAL MAINE POWER**



Legend			
	Proposed Structure		
	Existing Structure		
	Existing Substation		
	Proposed Converter Station		
	Stream		
	Wetland		
	Rare Plant (Polygon)		

**New England Clean Energy Connect**  
 Natural Resource Maps  
 Segment 1  
 250  
 Feet

**CENTRAL MAINE POWER**

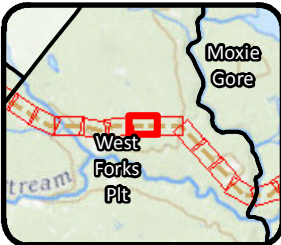
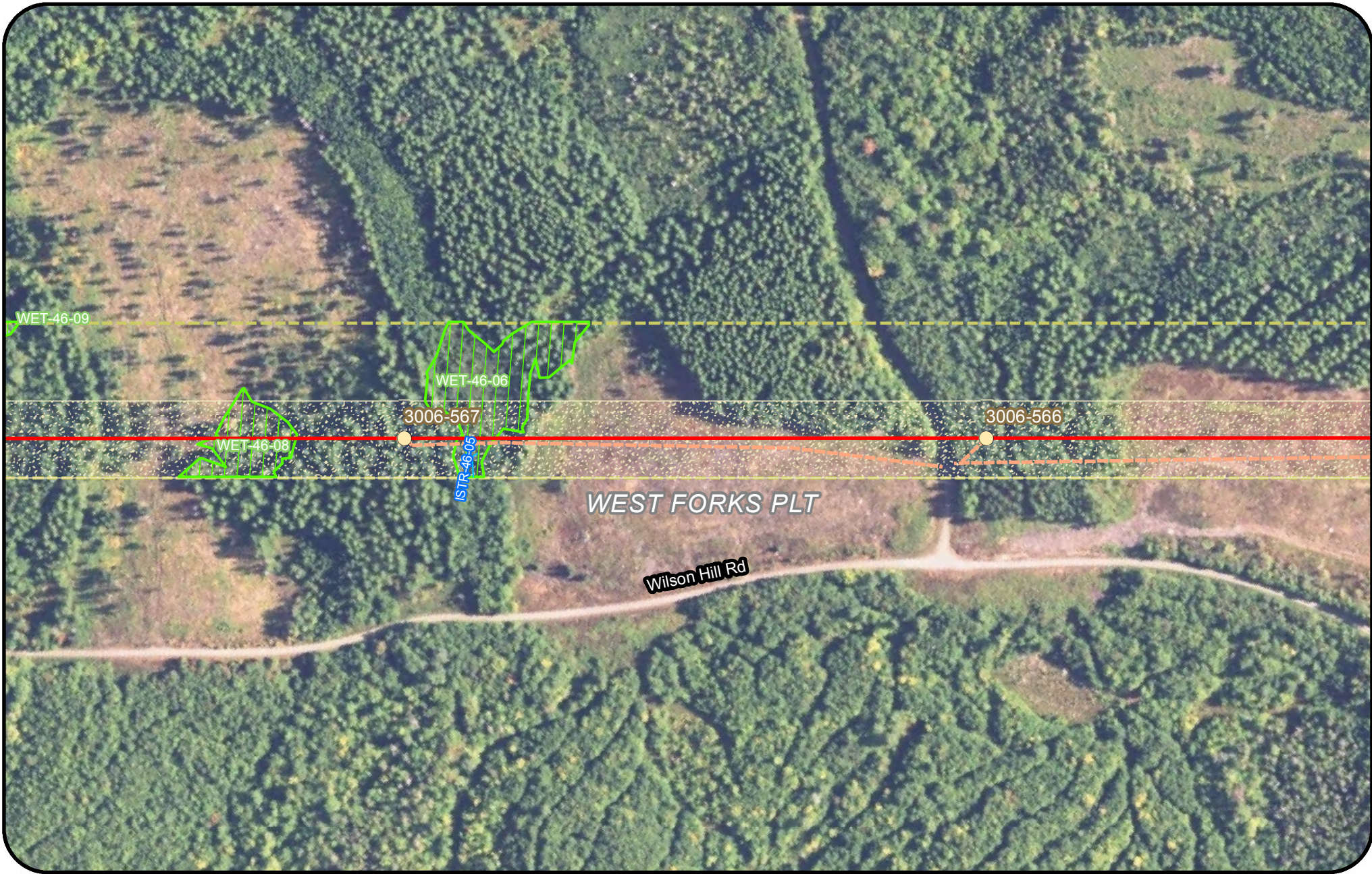


Legend			
Clearing Limits	Proposed Structure	Rare Plant (Point)	Tidal Waterfowl Wading Bird Habitat (TWWH)
CMP Ownership / Easement Extent	Existing Structure	SVP/ PSVP	Waterfowl Wading Habitat (IWWH)
Town Boundary	Existing Substation	USACE Vernal Pool	SVP and PSVP Buffer (250')
Project Centerline	Proposed Converter Station	T and E Species	Substation Limit of Disturbance
Existing Transmission Line	Stream	Bald Eagle Nest	
Proposed Access Road	Wetland	Deer Wintering Area (DWA)	
	Rare Plant (Polygon)		

**New England Clean Energy Connect**  
 Natural Resource Maps  
 Segment 1  
 250  
 Feet

**CENTRAL MAINE POWER**



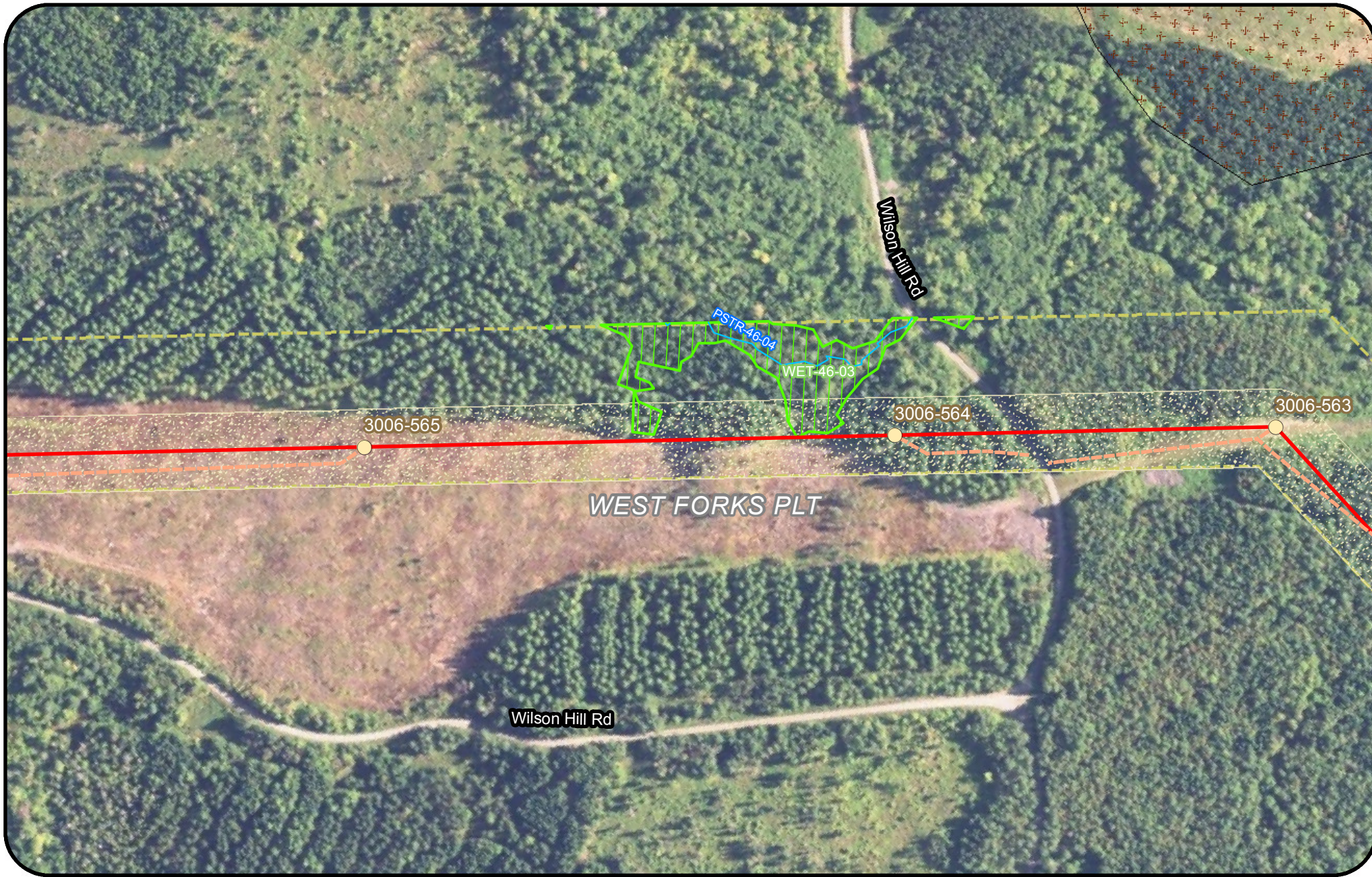


**Legend**

Clearing Limits	Proposed Structure	Rare Plant (Point)	Tidal Waterfowl Wading Bird Habitat (TWWH)
CMP Ownership / Easement Extent	Existing Structure	SVP/ PSVP	Waterfowl Wading Habitat (IWWH)
Town Boundary	Existing Substation	USACE Vernal Pool	SVP and PSVP Buffer (250')
Project Centerline	Proposed Converter Station	T and E Species	Substation Limit of Disturbance
Existing Transmission Line	Stream	Bald Eagle Nest	
Proposed Access Road	Wetland	Deer Wintering Area (DWA)	
	Rare Plant (Polygon)		

**New England Clean Energy Connect**  
 Natural Resource Maps  
 Segment 1  
 250  
 Feet

**CENTRAL MAINE POWER**

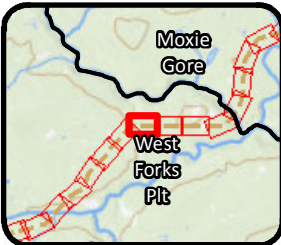


**Legend**

Clearing Limits	Proposed Structure	Rare Plant (Point)	Tidal Waterfowl Wading Bird Habitat (TWWH)
CMP Ownership / Easement Extent	Existing Structure	SVP/ PSVP	Waterfowl Wading Habitat (IWWH)
Town Boundary	Existing Substation	USACE Vernal Pool	SVP and PSVP Buffer (250')
Project Centerline	Proposed Converter Station	T and E Species	Substation Limit of Disturbance
Existing Transmission Line	Stream	Bald Eagle Nest	
Proposed Access Road	Wetland	Deer Wintering Area (DWA)	
	Rare Plant (Polygon)		

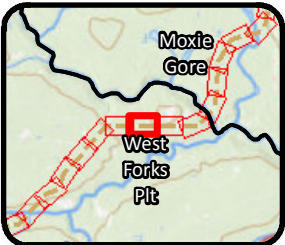
**New England Clean Energy Connect**  
 Natural Resource Maps  
 Segment 1  
 250

**CENTRAL MAINE POWER**



Legend			
	Proposed Structure		
	Existing Structure		
	Existing Substation		
	Proposed Converter Station		
	Stream		
	Wetland		
	Rare Plant (Polygon)		

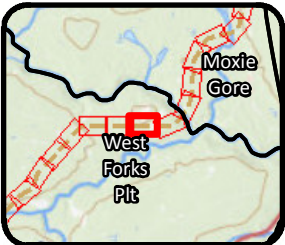
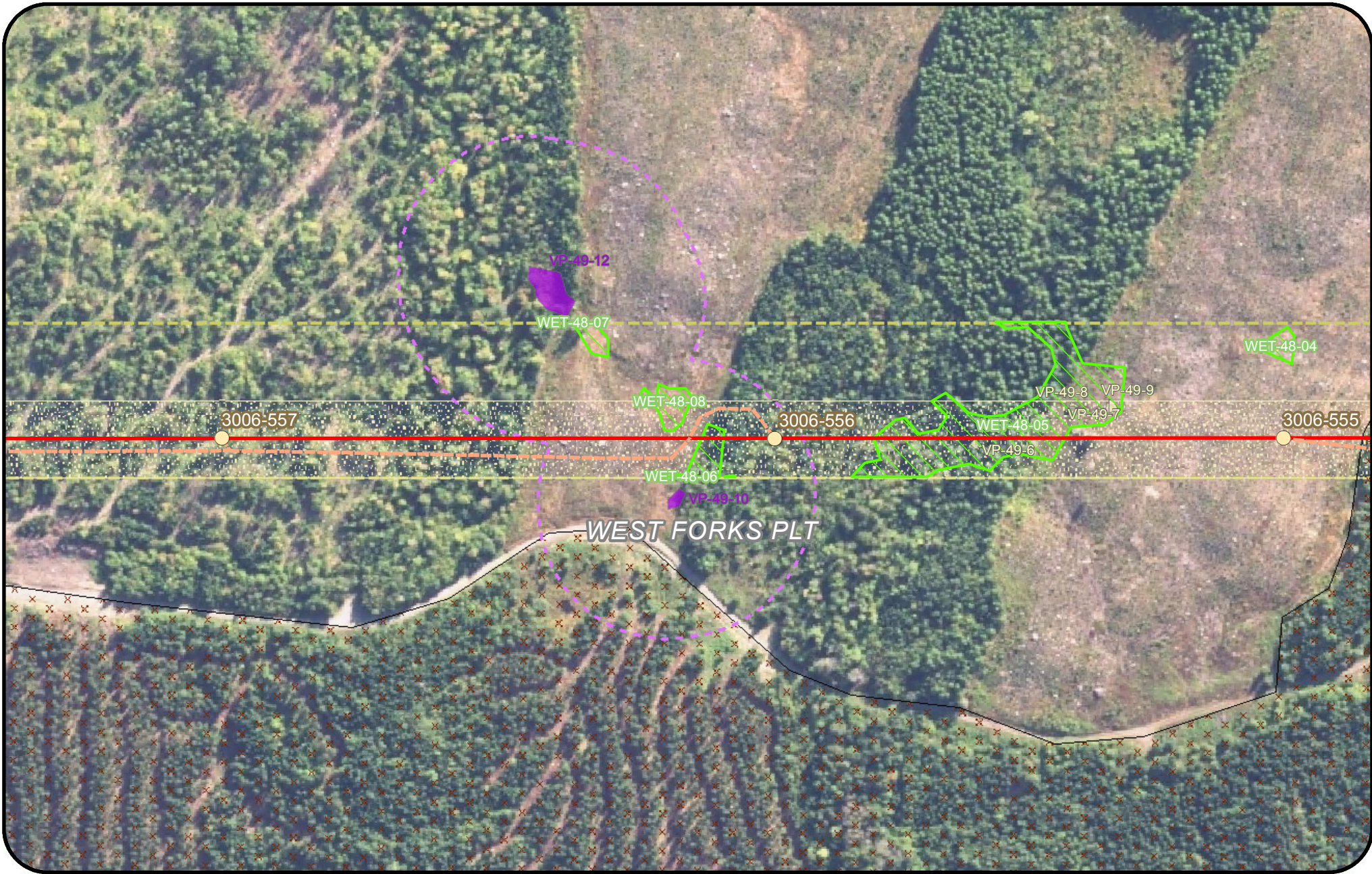
**New England Clean Energy Connect**  
 Natural Resource Maps  
 Segment 1  
 250  
 Feet



Legend			
Clearing Limits	Proposed Structure	Rare Plant (Point)	Tidal Waterfowl Wading Bird Habitat (TWWH)
CMP Ownership / Easement Extent	Existing Structure	SVP/ PSVP	Waterfowl Wading Habitat (IWWH)
Town Boundary	Existing Substation	USACE Vernal Pool	SVP and PSVP Buffer (250')
Project Centerline	Proposed Converter Station	T and E Species	Substation Limit of Disturbance
Existing Transmission Line	Stream	Bald Eagle Nest	
Proposed Access Road	Wetland	Deer Wintering Area (DWA)	
	Rare Plant (Polygon)		

**New England Clean Energy Connect**  
 Natural Resource Maps  
 Segment 1  
 250  
 Feet

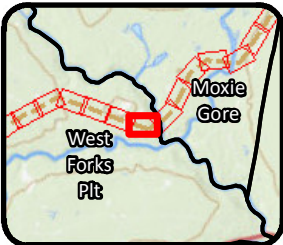
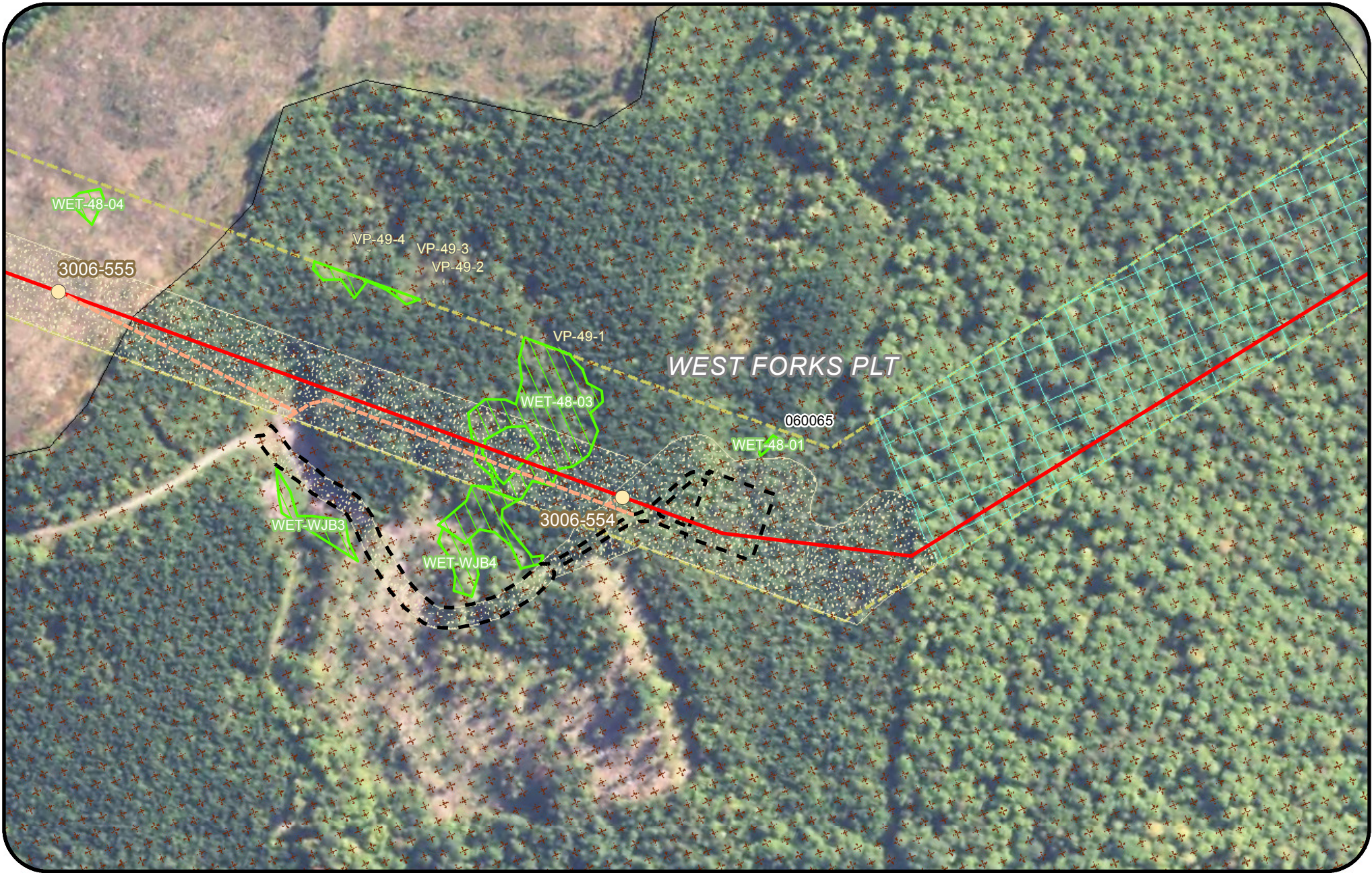
**CENTRAL MAINE POWER**



Legend			
	Clearing Limits		Proposed Structure
	CMP Ownership / Easement Extent		Existing Structure
	Town Boundary		Existing Substation
	Project Centerline		Proposed Converter Station
	Existing Transmission Line		Stream
	Proposed Access Road		Wetland
	Rare Plant (Polygon)		Rare Plant (Point)
	SVP/ PSVP		USACE Vernal Pool
	Tidal Waterfowl Wading Bird Habitat (TWWH)		T and E Species
	Waterfowl Wading Habitat (IWWH)		Bald Eagle Nest
	SVP and PSVP Buffer (250')		Deer Wintering Area (DWA)
	Substation Limit of Disturbance		

**New England Clean Energy Connect**  
 Natural Resource Maps  
 Segment 1  
 250  
 Feet

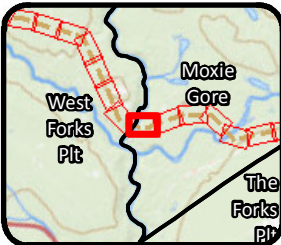
**CENTRAL MAINE POWER**



Legend			
	Clearing Limits		Proposed Structure
	CMP Ownership / Easement Extent		Existing Structure
	Town Boundary		Existing Substation
	Project Centerline		Proposed Converter Station
	Existing Transmission Line		Stream
	Proposed Access Road		Wetland
	Rare Plant (Point)		Rare Plant (Polygon)
	SVP/ PSVP		USACE Vernal Pool
	T and E Species		Bald Eagle Nest
	Deer Wintering Area (DWA)		Deer Travel Corridor
	Tidal Waterfowl Wading Bird Habitat (TWWH)		Waterfowl Wading Habitat (IWWH)
	SVP and PSVP Buffer (250')		Substation Limit of Disturbance

**New England Clean Energy Connect**  
 Natural Resource Maps  
 Segment 1  
 250  
 Feet

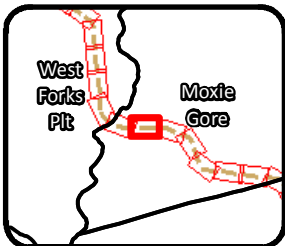
**CENTRAL MAINE POWER**



Legend			
	Clearing Limits		Proposed Structure
	CMP Ownership / Easement Extent		Existing Structure
	Town Boundary		Existing Substation
	Project Centerline		Proposed Converter Station
	Existing Transmission Line		Stream
	Proposed Access Road		Wetland
	Rare Plant (Point)		Rare Plant (Polygon)
	SVP/ PSVP		USACE Vernal Pool
	T and E Species		Bald Eagle Nest
	Deer Wintering Area (DWA)		Deer Travel Corridor
	Tidal Waterfowl Wading Bird Habitat (TWWH)		Waterfowl Wading Habitat (IWWH)
	SVP and PSVP Buffer (250')		Substation Limit of Disturbance

**New England Clean Energy Connect**  
 Natural Resource Maps  
 Segment 1  
 250  
 Feet

Page 109 of 417      12/7/2018



Legend			
	Clearing Limits		Proposed Structure
	CMP Ownership / Easement Extent		Existing Structure
	Town Boundary		Existing Substation
	Project Centerline		Proposed Converter Station
	Existing Transmission Line		Stream
	Proposed Access Road		Wetland
	Rare Plant (Polygon)		Rare Plant (Point)
	SVP/ PSVP		USACE Vernal Pool
	T and E Species		Bald Eagle Nest
	Deer Wintering Area (DWA)		Deer Travel Corridor
	Tidal Waterfowl Wading Bird Habitat (TWWH)		Waterfowl Wading Habitat (IWWH)
	SVP and PSVP Buffer (250')		Substation Limit of Disturbance

**New England Clean Energy Connect**  
 Natural Resource Maps  
 Segment 1  
 250  
 Feet

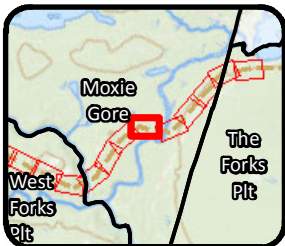
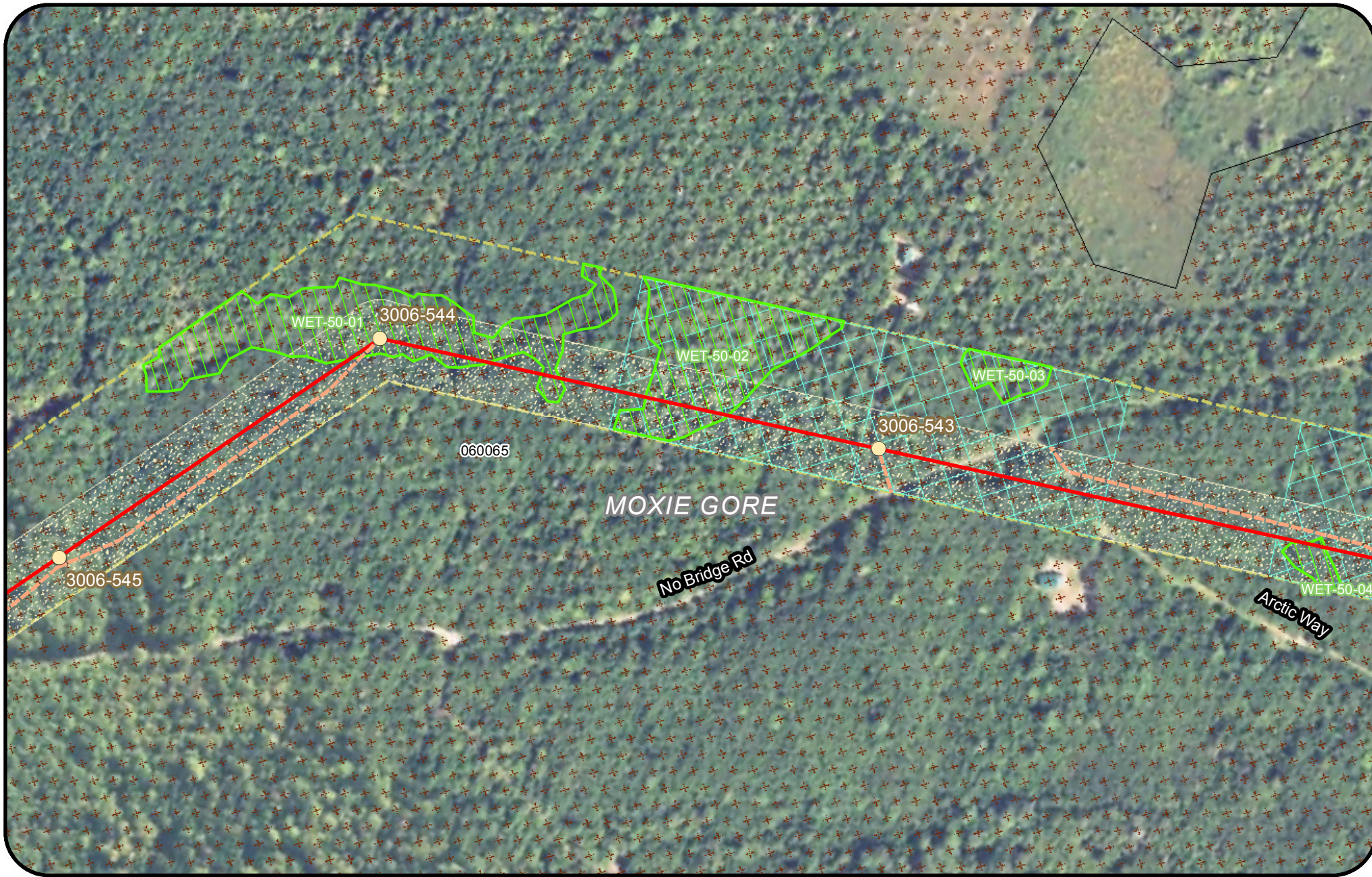




Legend			
	Clearing Limits		Proposed Structure
	CMP Ownership / Easement Extent		Existing Structure
	Town Boundary		Existing Substation
	Project Centerline		Proposed Converter Station
	Existing Transmission Line		Stream
	Proposed Access Road		Wetland
	Rare Plant (Polygon)		Rare Plant (Point)
	SVP/ PSVP		USACE Vernal Pool
	T and E Species		Bald Eagle Nest
	Tidal Waterfowl Wading Bird Habitat (TWWH)		Deer Wintering Area (DWA)
	Waterfowl Wading Habitat (IWWH)		Deer Travel Corridor
	SVP and PSVP Buffer (250')		
	Substation Limit of Disturbance		

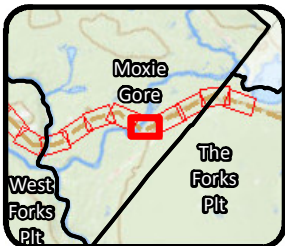
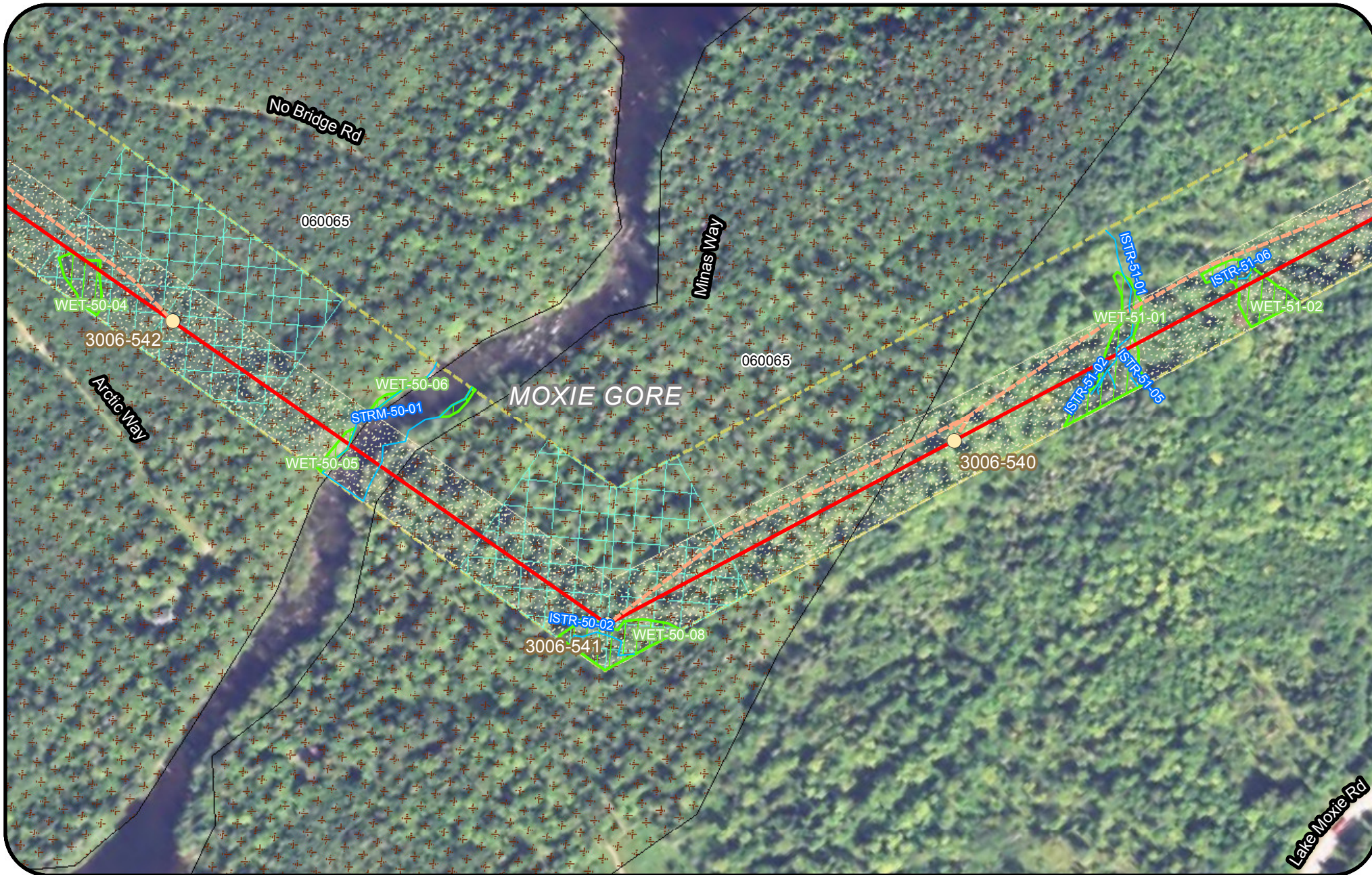
**New England Clean Energy Connect**  
 Natural Resource Maps  
 Segment 1  
 250

**CENTRAL MAINE POWER**



Legend			
	Proposed Structure		
	Existing Structure		
	Existing Substation		
	Proposed Converter Station		
	Stream		
	Wetland		
	Rare Plant (Polygon)		

**New England Clean Energy Connect**  
 Natural Resource Maps  
 Segment 1  
 250  
 Feet

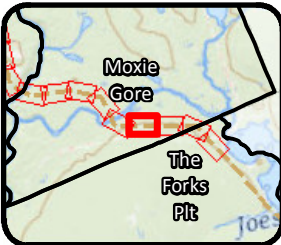


**Legend**

Clearing Limits	Proposed Structure	Rare Plant (Point)	Tidal Waterfowl Wading Bird Habitat (TWWH)
CMP Ownership / Easement Extent	Existing Structure	SVP/ PSVP	Waterfowl Wading Habitat (IWWH)
Town Boundary	Existing Substation	USACE Vernal Pool	SVP and PSVP Buffer (250')
Project Centerline	Proposed Converter Station	T and E Species	Substation Limit of Disturbance
Existing Transmission Line	Stream	Bald Eagle Nest	
Proposed Access Road	Wetland	Deer Wintering Area (DWA)	
	Rare Plant (Polygon)	Deer Travel Corridor	

**New England Clean Energy Connect**  
 Natural Resource Maps  
 Segment 1  
 250  
 Feet

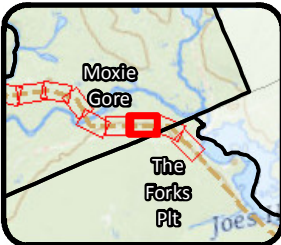
**CENTRAL MAINE POWER**



Legend			
	Clearing Limits		Proposed Structure
	CMP Ownership / Easement Extent		Existing Structure
	Town Boundary		Existing Substation
	Project Centerline		Proposed Converter Station
	Existing Transmission Line		Stream
	Proposed Access Road		Wetland
	Rare Plant (Point)		Rare Plant (Polygon)
	SVP/ PSVP		USACE Vernal Pool
	T and E Species		Bald Eagle Nest
	Deer Wintering Area (DWA)		Tidal Waterfowl Wading Bird Habitat (TWWH)
	Waterfowl Wading Habitat (IWWH)		SVP and PSVP Buffer (250')
	Substation Limit of Disturbance		

**New England Clean Energy Connect**  
 Natural Resource Maps  
 Segment 1  
 250

**CENTRAL MAINE POWER**

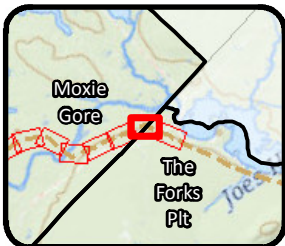
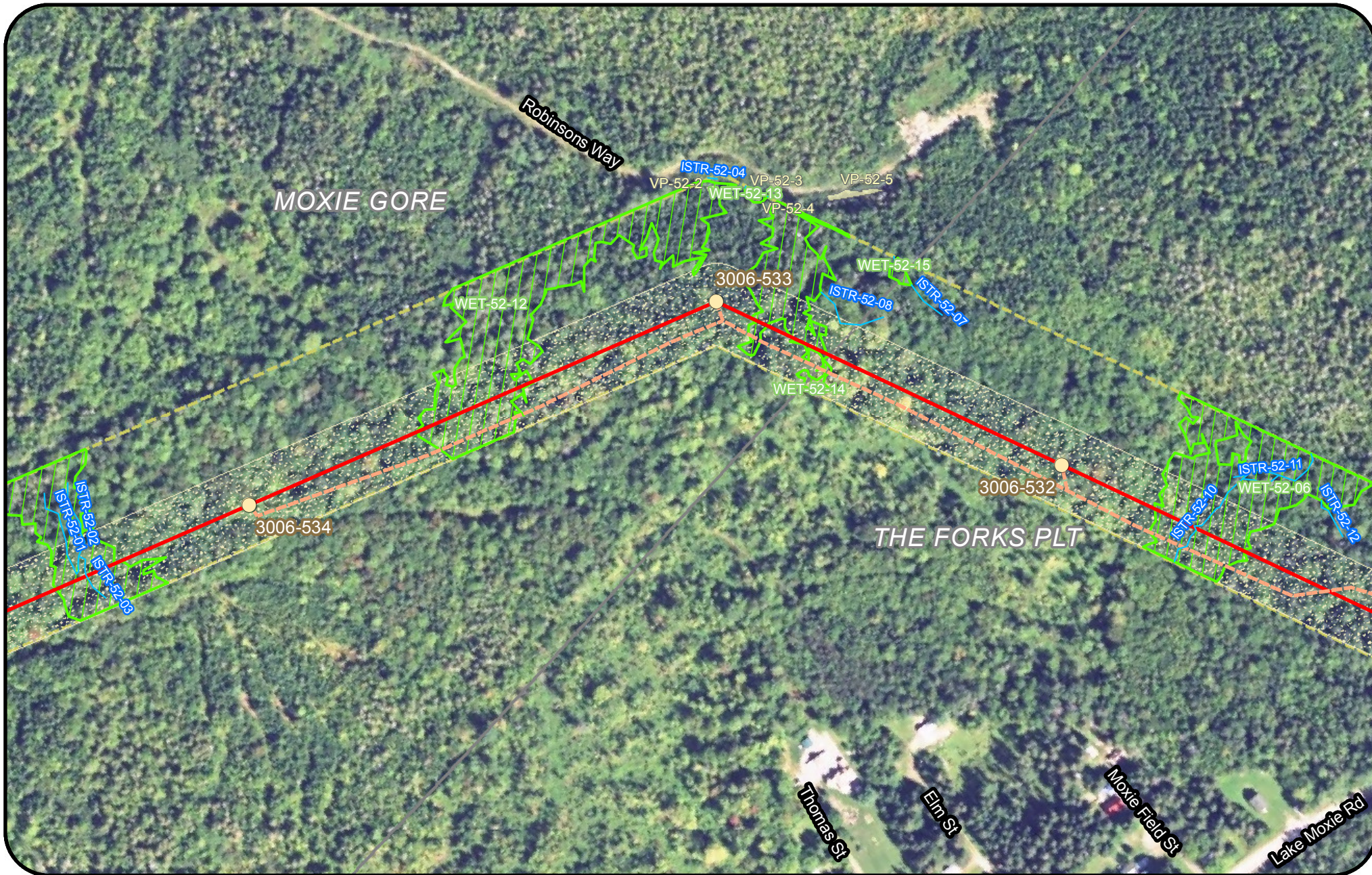


**Legend**

Clearing Limits	Proposed Structure	Rare Plant (Point)	Tidal Waterfowl Wading Bird Habitat (TWWH)
CMP Ownership / Easement Extent	Existing Structure	SVP/ PSVP	Waterfowl Wading Habitat (IWWH)
Town Boundary	Existing Substation	USACE Vernal Pool	SVP and PSVP Buffer (250')
Project Centerline	Proposed Converter Station	T and E Species	Substation Limit of Disturbance
Existing Transmission Line	Stream	Bald Eagle Nest	
Proposed Access Road	Wetland	Deer Wintering Area (DWA)	
	Rare Plant (Polygon)		

**New England Clean Energy Connect**  
 Natural Resource Maps  
 Segment 1  
 250  
 Feet

**CENTRAL MAINE POWER**

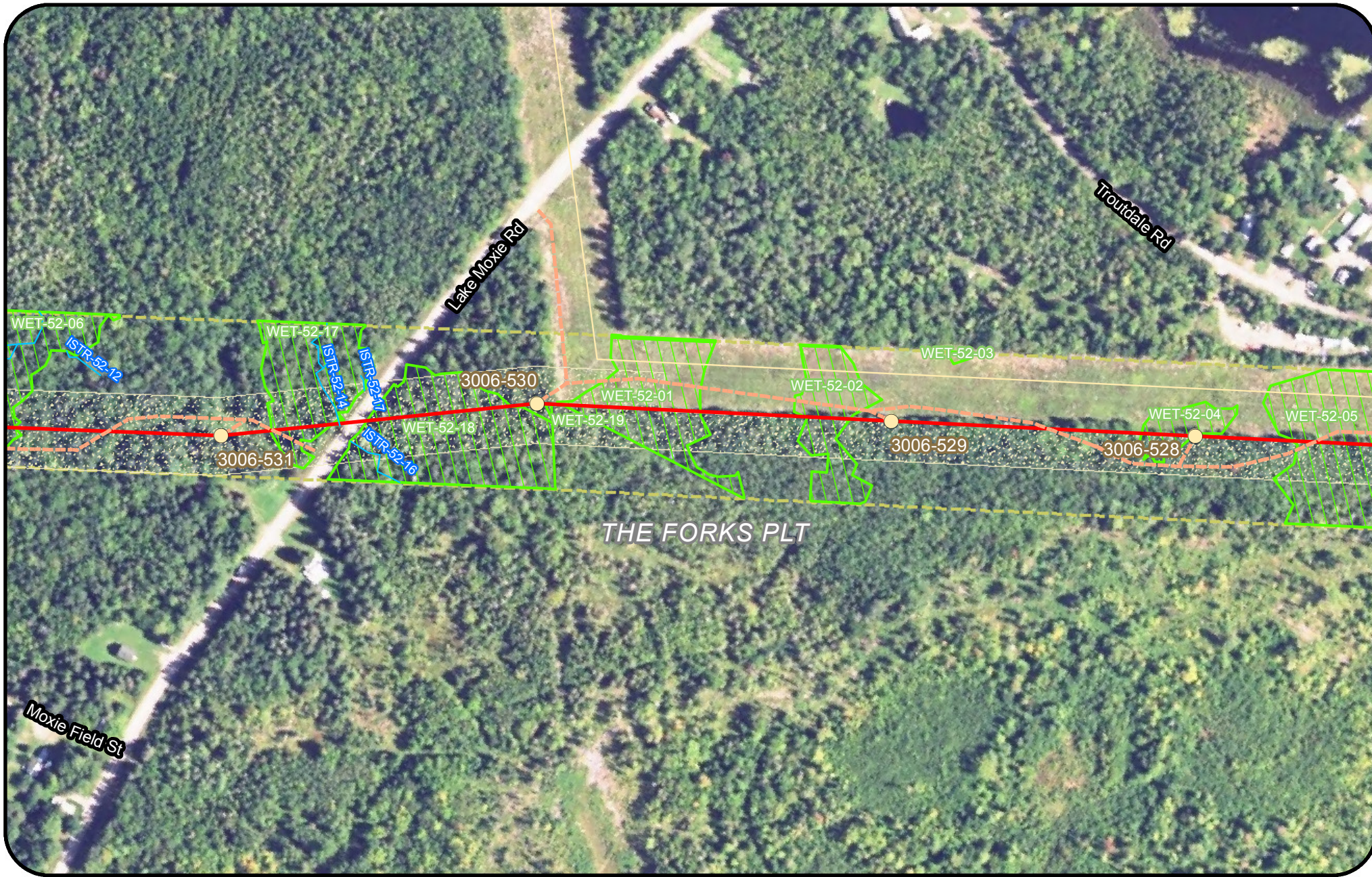


**Legend**

Clearing Limits	Proposed Structure	Rare Plant (Point)	Tidal Waterfowl Wading Bird Habitat (TWWH)
CMP Ownership / Easement Extent	Existing Structure	SVP/ PSVP	Waterfowl Wading Habitat (IWWH)
Town Boundary	Existing Substation	USACE Vernal Pool	SVP and PSVP Buffer (250')
Project Centerline	Proposed Converter Station	T and E Species	Substation Limit of Disturbance
Existing Transmission Line	Stream	Bald Eagle Nest	
Proposed Access Road	Wetland	Deer Wintering Area (DWA)	
	Rare Plant (Polygon)		

**New England Clean Energy Connect**  
 Natural Resource Maps  
 Segment 1  
 250

**CENTRAL MAINE POWER**



**Legend**

Clearing Limits	Proposed Structure	Rare Plant (Point)	Tidal Waterfowl Wading Bird Habitat (TWWH)
CMP Ownership / Easement Extent	Existing Structure	SVP/ PSVP	Waterfowl Wading Habitat (IWWH)
Town Boundary	Existing Substation	USACE Vernal Pool	SVP and PSVP Buffer (250')
Project Centerline	Proposed Converter Station	T and E Species	Substation Limit of Disturbance
Existing Transmission Line	Stream	Bald Eagle Nest	
Proposed Access Road	Wetland	Deer Wintering Area (DWA)	
	Rare Plant (Polygon)		

**New England Clean Energy Connect**  
 Natural Resource Maps  
 Segment 1  
 250