Appendix A. Figures

Legend

- Study Area
- 20 Foot Contour
- Aircraft Detection Lighting System Tower

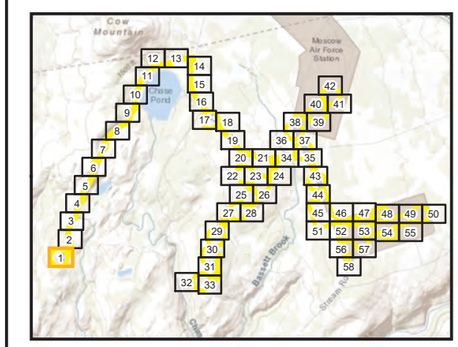

N

0 125 250 Feet

Figure 3
Sheet 1 of 58
Aquatic Resource Survey Results
Western Maine Renewable Energy Project

Prepared For: Western Maine Renewables LLC

Prepared By: TETRA TECH

Date: 05/2021

Source: Esri, et. al., 2020; Tetra Tech, 2020-21; Western Maine Renewables, 2021

Coordinate System: World Geodetic System, 1984
Universal Transverse Mercator, Zone 19 North

Not for Construction

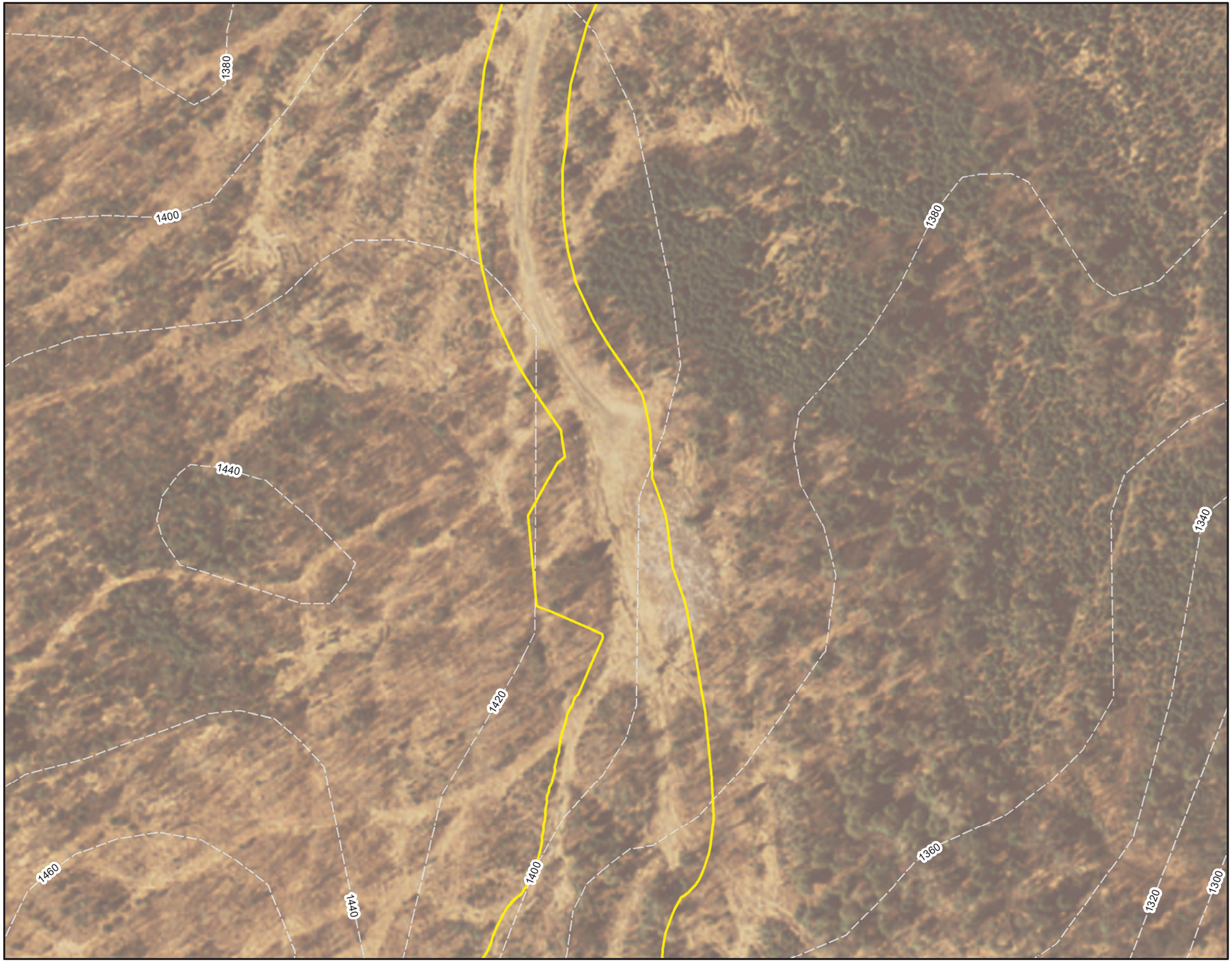

Legend

Study Area

20 Foot Contour

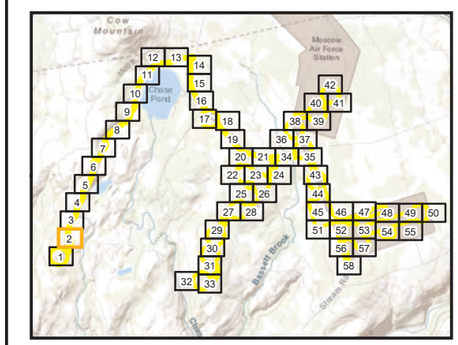

N

0 125 250 Feet

Figure 3
Sheet 2 of 58
Aquatic Resource Survey Results
Western Maine Renewable Energy Project

Prepared For: Western Maine Renewables LLC

Prepared By: TETRA TECH

Date: 05/2021

Source: Esri, et. al., 2020; Tetra Tech, 2020-21; Western Maine Renewables, 2021

Coordinate System: World Geodetic System, 1984
Universal Transverse Mercator, Zone 19 North

Not for Construction

Legend

- Study Area
- 20 Foot Contour
- Wetland Continuation Line
- Delineated Wetland (Winter)

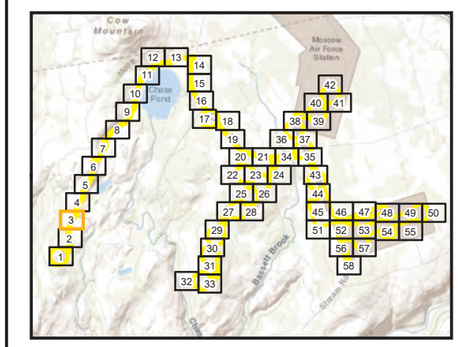

N

0 125 250 Feet

Figure 3
Sheet 3 of 58
Aquatic Resource Survey Results
Western Maine Renewable Energy Project

Prepared For: Western Maine Renewables LLC

Prepared By: TETRA TECH

Date: 05/2021

Source: Esri, et. al., 2020; Tetra Tech, 2020-21; Western Maine Renewables, 2021

Coordinate System: World Geodetic System, 1984
Universal Transverse Mercator, Zone 19 North

Not for Construction

Legend

- Study Area
- 20 Foot Contour
- Wetland Continuation Line
- Delineated Wetland (Winter)

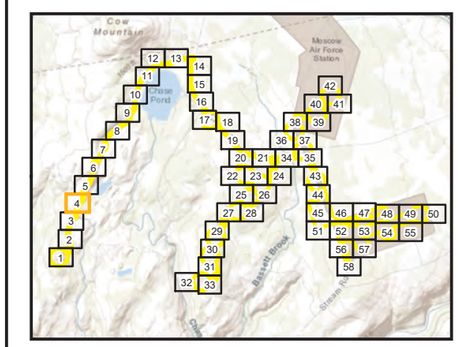

N

0 125 250 Feet

Figure 3
Sheet 4 of 58
Aquatic Resource Survey Results
Western Maine Renewable Energy Project

Prepared For: Western Maine Renewables LLC

Prepared By: TETRA TECH

Date: 05/2021

Source: Esri, et. al., 2020; Tetra Tech, 2020-21; Western Maine Renewables, 2021

Coordinate System: World Geodetic System, 1984
Universal Transverse Mercator, Zone 19 North

Not for Construction

Legend

Study Area

20 Foot Contour

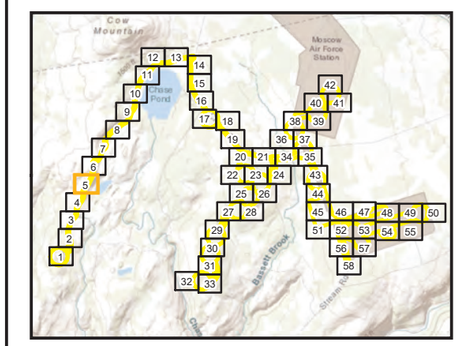

N

0 125 250 Feet

Figure 3
Sheet 5 of 58
Aquatic Resource Survey Results
Western Maine Renewable Energy Project

Prepared For: Western Maine Renewables LLC

Prepared By: TETRA TECH

Date: 05/2021

Source: Esri, et. al., 2020; Tetra Tech, 2020-21; Western Maine Renewables, 2021

Coordinate System: World Geodetic System, 1984
Universal Transverse Mercator, Zone 19 North

Not for Construction

Legend

- Study Area
- 20 Foot Contour
- Wetland Continuation Line
- Delineated Wetland (Winter)

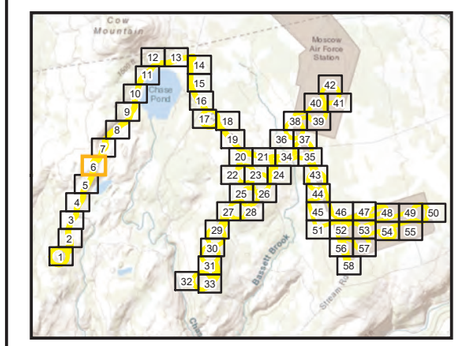

N

0 125 250 Feet

Figure 3
Sheet 6 of 58
Aquatic Resource Survey Results
Western Maine Renewable Energy Project

Prepared For: Western Maine Renewables LLC

Prepared By: TETRA TECH

Date: 05/2021

Source: Esri, et. al., 2020; Tetra Tech, 2020-21; Western Maine Renewables, 2021

Coordinate System: World Geodetic System, 1984
Universal Transverse Mercator, Zone 19 North

Not for Construction

Legend

- Study Area
- 20 Foot Contour
- Wetland Continuation Line
- Delineated Wetland (Winter)
- Delineated Stream (Winter)

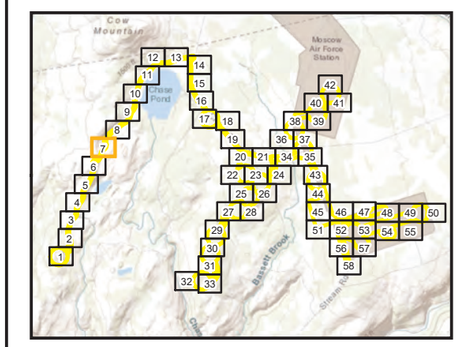

N

0 125 250 Feet

Figure 3
Sheet 7 of 58
Aquatic Resource Survey Results
Western Maine Renewable Energy Project

Prepared For: Western Maine Renewables LLC

Prepared By: TETRA TECH

Date: 05/2021

Source: Esri, et. al., 2020; Tetra Tech, 2020-21; Western Maine Renewables, 2021

Coordinate System: World Geodetic System, 1984
Universal Transverse Mercator, Zone 19 North

Not for Construction

Legend

- Study Area
- 20 Foot Contour
- Wetland Continuation Line
- Delineated Wetland (Winter)

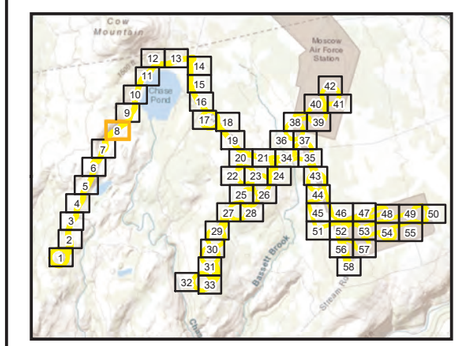

N

0 125 250 Feet

Figure 3
Sheet 8 of 58
Aquatic Resource Survey Results
Western Maine Renewable Energy Project

Prepared For: Western Maine Renewables LLC

Prepared By: TETRA TECH

Date: 05/2021

Source: Esri, et. al., 2020; Tetra Tech, 2020-21; Western Maine Renewables, 2021

Coordinate System: World Geodetic System, 1984
Universal Transverse Mercator, Zone 19 North

Not for Construction

Legend

- Study Area
- 20 Foot Contour
- Wetland Continuation Line
- Delineated Wetland (Winter)
- Delineated Stream (Winter)

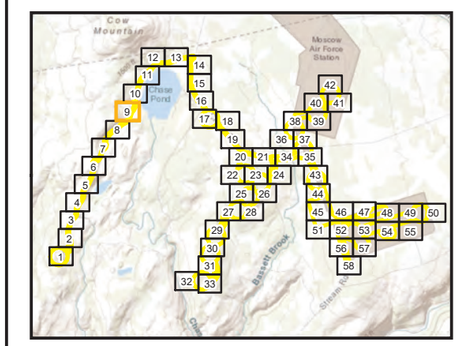

N

0 125 250 Feet

Figure 3
Sheet 9 of 58
Aquatic Resource Survey Results
Western Maine Renewable Energy Project

Prepared For: Western Maine Renewables LLC

Prepared By: TETRA TECH

Date: 05/2021

Source: Esri, et. al., 2020; Tetra Tech, 2020-21; Western Maine Renewables, 2021

Coordinate System: World Geodetic System, 1984
Universal Transverse Mercator, Zone 19 North

Not for Construction

Legend

- Study Area
- 20 Foot Contour
- Wetland Continuation Line
- Delineated Wetland (Winter)
- Delineated Stream (Winter)

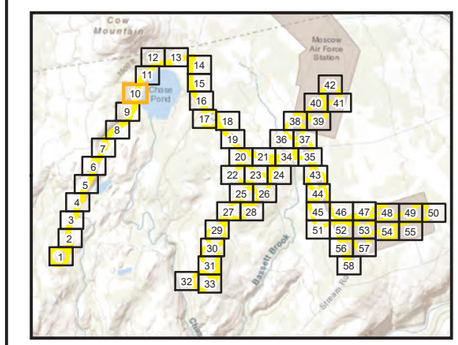

N

0 125 250 Feet

Figure 3
Sheet 10 of 58
Aquatic Resource Survey Results
Western Maine Renewable Energy Project

Prepared For: Western Maine Renewables LLC

Prepared By: TETRA TECH

Date: 05/2021

Source: Esri, et. al., 2020; Tetra Tech, 2020-21; Western Maine Renewables, 2021

Coordinate System: World Geodetic System, 1984
Universal Transverse Mercator, Zone 19 North

Not for Construction

Legend

- Study Area
- 20 Foot Contour
- Delineated Stream (Winter)

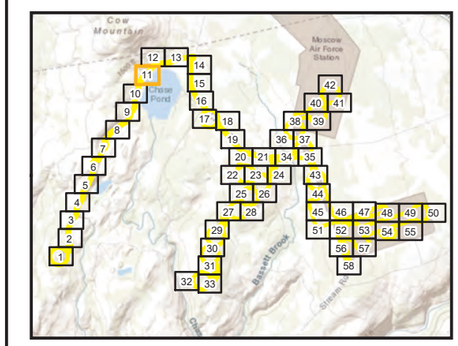

N

0 125 250 Feet

Figure 3
Sheet 11 of 58
Aquatic Resource Survey Results
Western Maine Renewable Energy Project

Prepared For: Western Maine Renewables LLC

Prepared By: TETRA TECH

Date: 05/2021

Source: Esri, et. al., 2020; Tetra Tech, 2020-21; Western Maine Renewables, 2021

Coordinate System: World Geodetic System, 1984
Universal Transverse Mercator, Zone 19 North

Not for Construction



Legend

- Study Area
- 20 Foot Contour
- Delineated Stream (Winter)

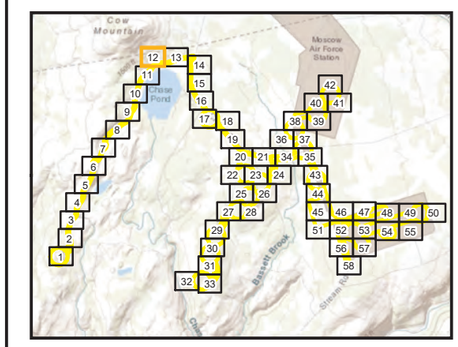

N

0 125 250 Feet

Figure 3
Sheet 12 of 58
Aquatic Resource Survey Results
Western Maine Renewable Energy Project

Prepared For: Western Maine Renewables LLC

Prepared By: TETRA TECH

Date: 05/2021

Source: Esri, et. al., 2020; Tetra Tech, 2020-21; Western Maine Renewables, 2021

Coordinate System: World Geodetic System, 1984
Universal Transverse Mercator, Zone 19 North

Not for Construction

Legend

- Study Area
- 20 Foot Contour
- Delineated Stream (Winter)

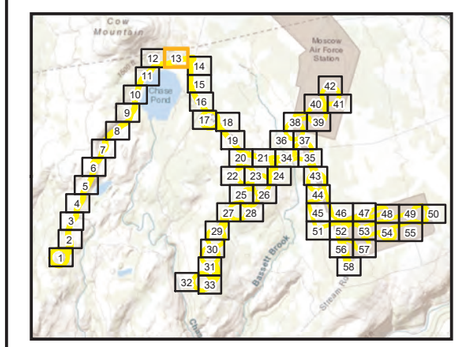

N

0 125 250 Feet

Figure 3
Sheet 13 of 58
Aquatic Resource Survey Results
Western Maine Renewable Energy Project

Prepared For: Western Maine Renewables LLC

Prepared By: TETRA TECH

Date: 05/2021

Source: Esri, et. al., 2020; Tetra Tech, 2020-21; Western Maine Renewables, 2021

Coordinate System: World Geodetic System, 1984
Universal Transverse Mercator, Zone 19 North

Not for Construction

Legend

- Study Area
- 20 Foot Contour
- Wetland Continuation Line
- Potential Vernal Pool
- Delineated Wetland (Winter)
- Delineated Stream (Winter)

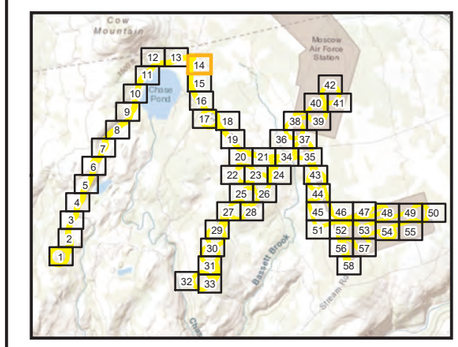

N

0 125 250 Feet

Figure 3
Sheet 14 of 58
Aquatic Resource Survey Results
Western Maine Renewable Energy Project

Prepared For: Western Maine Renewables LLC

Prepared By: TETRA TECH

Date: 05/2021

Source: Esri, et. al., 2020; Tetra Tech, 2020-21; Western Maine Renewables, 2021

Coordinate System: World Geodetic System, 1984
Universal Transverse Mercator, Zone 19 North

Not for Construction

Legend

- Study Area
- 20 Foot Contour
- Wetland Continuation Line
- Delineated Wetland (Winter)

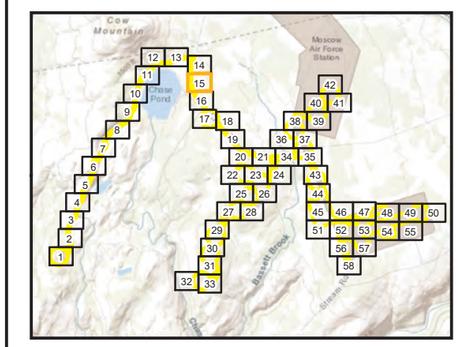

N

0 125 250 Feet

Figure 3
Sheet 15 of 58
Aquatic Resource Survey Results
Western Maine Renewable Energy Project

Prepared For: Western Maine Renewables LLC

Prepared By: TETRA TECH

Date: 05/2021

Source: Esri, et. al., 2020; Tetra Tech, 2020-21; Western Maine Renewables, 2021

Coordinate System: World Geodetic System, 1984
Universal Transverse Mercator, Zone 19 North

Not for Construction

Legend

- Study Area
- 20 Foot Contour
- Delineated Stream (Winter)

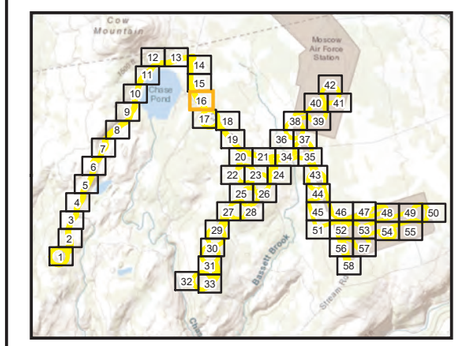

N

0 125 250 Feet

Figure 3
Sheet 16 of 58
Aquatic Resource Survey Results
Western Maine Renewable Energy Project

Prepared For: Western Maine Renewables LLC

Prepared By: TETRA TECH

Date: 05/2021

Source: Esri, et. al., 2020; Tetra Tech, 2020-21; Western Maine Renewables, 2021

Coordinate System: World Geodetic System, 1984
Universal Transverse Mercator, Zone 19 North

Not for Construction

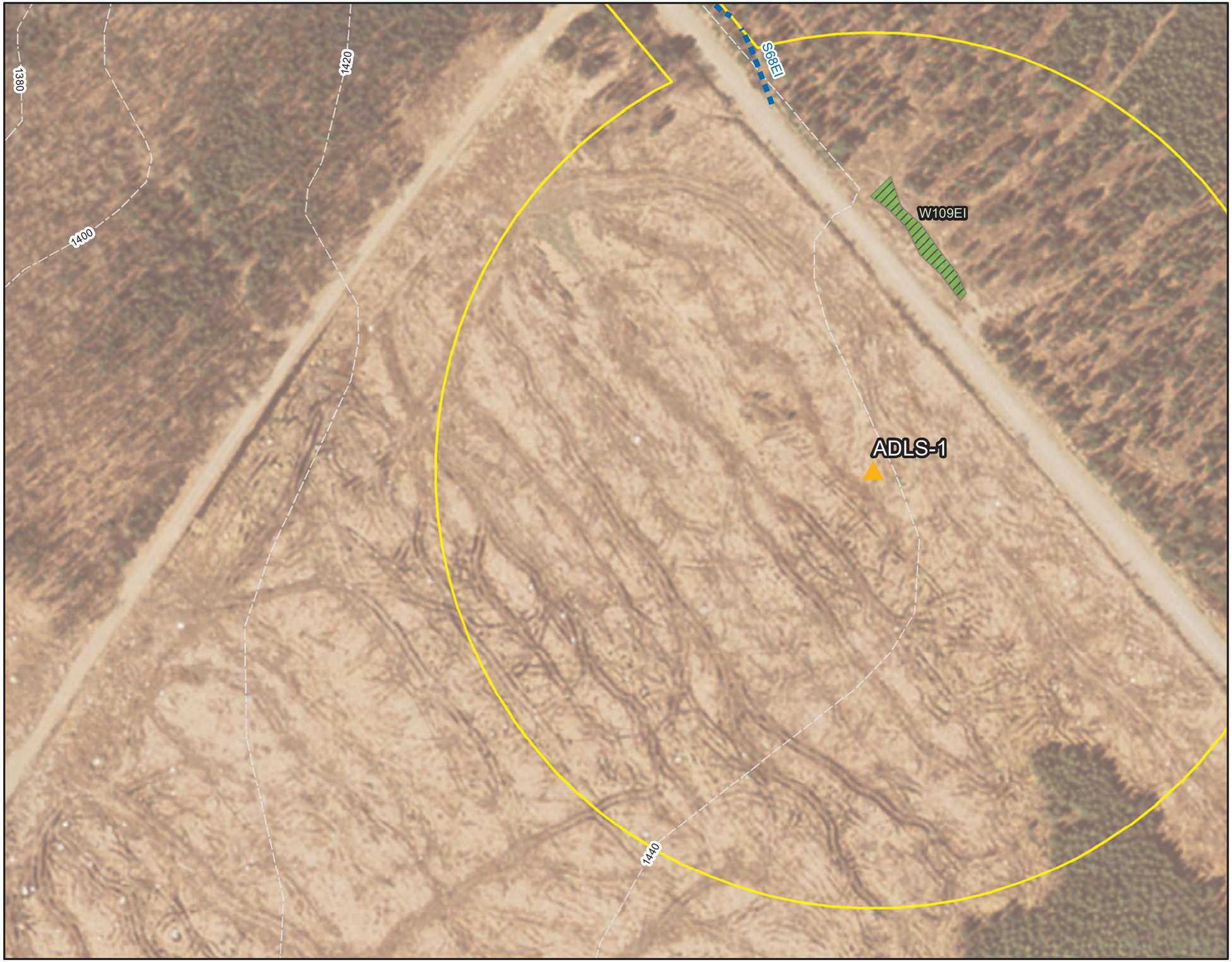

Legend

- Study Area
- 20 Foot Contour
- Aircraft Detection Lighting System Tower
- Delineated Wetland (Winter)
- Delineated Stream (Winter)

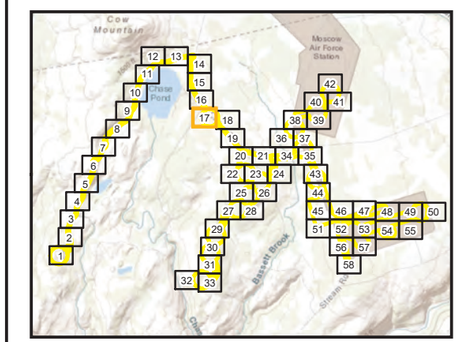

N

0 125 250 Feet

Figure 3
Sheet 17 of 58
Aquatic Resource Survey Results
Western Maine Renewable Energy Project

Prepared For: Western Maine Renewables LLC

Prepared By: TETRA TECH

Date: 05/2021

Source: Esri, et. al., 2020; Tetra Tech, 2020-21; Western Maine Renewables, 2021

Coordinate System: World Geodetic System, 1984
Universal Transverse Mercator, Zone 19 North

Not for Construction

Legend

- Study Area
- 20 Foot Contour
- Wetland Continuation Line
- Delineated Wetland (Winter)

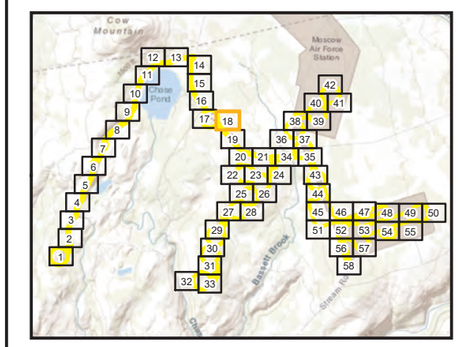

N

0 125 250 Feet

Figure 3
Sheet 18 of 58
Aquatic Resource Survey Results
Western Maine Renewable Energy Project

Prepared For: Western Maine Renewables LLC

Prepared By: TETRA TECH

Date: 05/2021

Source: Esri, et. al., 2020; Tetra Tech, 2020-21; Western Maine Renewables, 2021

Coordinate System: World Geodetic System, 1984
Universal Transverse Mercator, Zone 19 North

Not for Construction

Legend

Study Area

20 Foot Contour

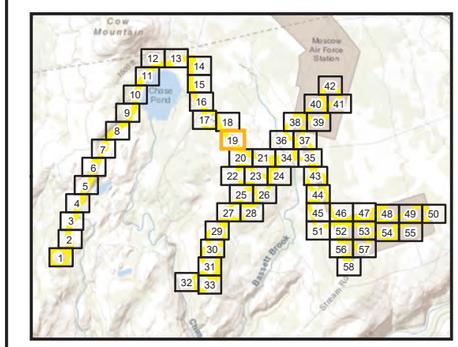

N

0 125 250 Feet

Figure 3
Sheet 19 of 58
Aquatic Resource Survey Results
Western Maine Renewable Energy Project

Prepared For: Western Maine Renewables LLC

Prepared By: TETRA TECH

Date: 05/2021

Source: Esri, et. al., 2020; Tetra Tech, 2020-21; Western Maine Renewables, 2021

Coordinate System: World Geodetic System, 1984
Universal Transverse Mercator, Zone 19 North

Not for Construction

Legend

Study Area

20 Foot Contour

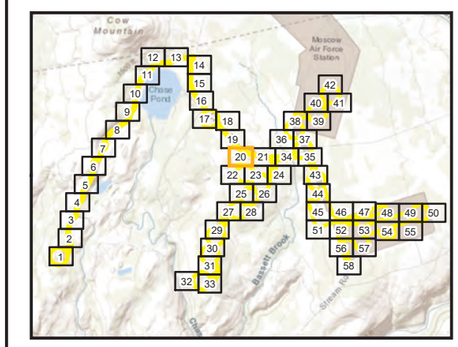

N

0 125 250 Feet

Figure 3
Sheet 20 of 58
Aquatic Resource Survey Results
Western Maine Renewable Energy Project

Prepared For: Western Maine Renewables LLC

Prepared By: TETRA TECH

Date: 05/2021

Source: Esri, et. al., 2020; Tetra Tech, 2020-21; Western Maine Renewables, 2021

Coordinate System: World Geodetic System, 1984
Universal Transverse Mercator, Zone 19 North

Not for Construction

Legend

- Study Area
- 20 Foot Contour
- Wetland Continuation Line
- Delineated Wetland (Summer)

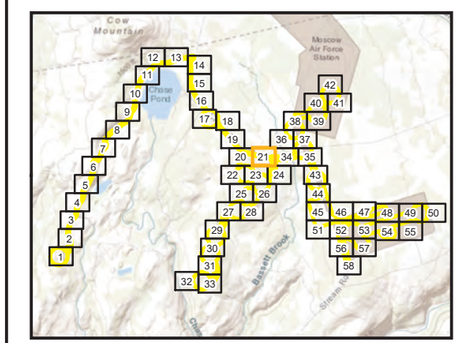

N

0 125 250 Feet

Figure 3
Sheet 21 of 58
Aquatic Resource Survey Results
Western Maine Renewable Energy Project

Prepared For: Western Maine Renewables LLC

Prepared By: TETRA TECH

Date: 05/2021

Source: Esri, et. al., 2020; Tetra Tech, 2020-21; Western Maine Renewables, 2021

Coordinate System: World Geodetic System, 1984
Universal Transverse Mercator, Zone 19 North

Not for Construction

Legend

Study Area

20 Foot Contour

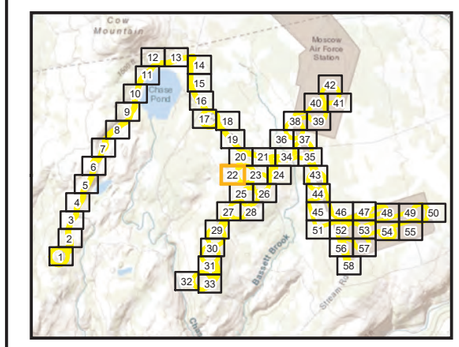

Feet
0 125 250

Figure 3
Sheet 22 of 58
Aquatic Resource Survey Results
Western Maine Renewable Energy Project

Prepared For: Western Maine Renewables LLC

Prepared By: TETRA TECH

Date: 05/2021

Source: Esri, et. al., 2020; Tetra Tech, 2020-21; Western Maine Renewables, 2021

Coordinate System: World Geodetic System, 1984
Universal Transverse Mercator, Zone 19 North

Not for Construction

Legend

- Study Area
- 20 Foot Contour
- Aircraft Detection Lighting System Tower
- Turbine Location
- Wetland Continuation Line
- Delineated Wetland (Summer)

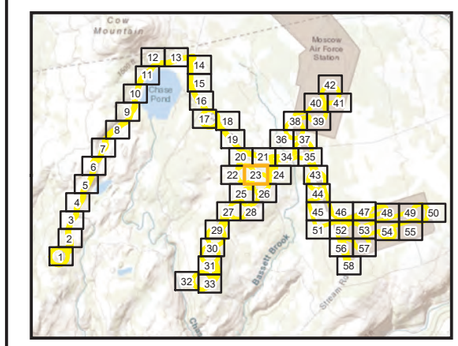

N

0 125 250 Feet

Figure 3
Sheet 23 of 58
Aquatic Resource Survey Results
Western Maine Renewable Energy Project

Prepared For: Western Maine Renewables LLC

Prepared By: TETRA TECH

Date: 05/2021

Source: Esri, et. al., 2020; Tetra Tech, 2020-21; Western Maine Renewables, 2021

Coordinate System: World Geodetic System, 1984
Universal Transverse Mercator, Zone 19 North

Not for Construction

Legend

- Study Area
- 20 Foot Contour
- Wetland Continuation Line
- Delineated Wetland (Summer)

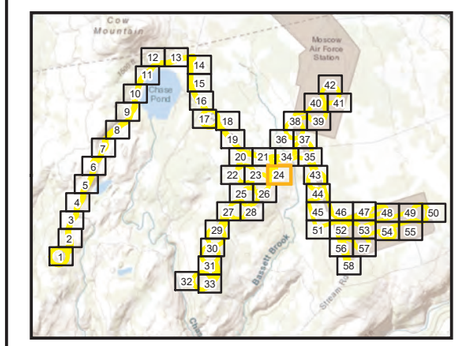

N

0 125 250 Feet

Figure 3
Sheet 24 of 58
Aquatic Resource Survey Results
Western Maine Renewable Energy Project

Prepared For: Western Maine Renewables LLC

Prepared By: TETRA TECH

Date: 05/2021

Source: Esri, et. al., 2020; Tetra Tech, 2020-21; Western Maine Renewables, 2021

Coordinate System: World Geodetic System, 1984
Universal Transverse Mercator, Zone 19 North

Not for Construction

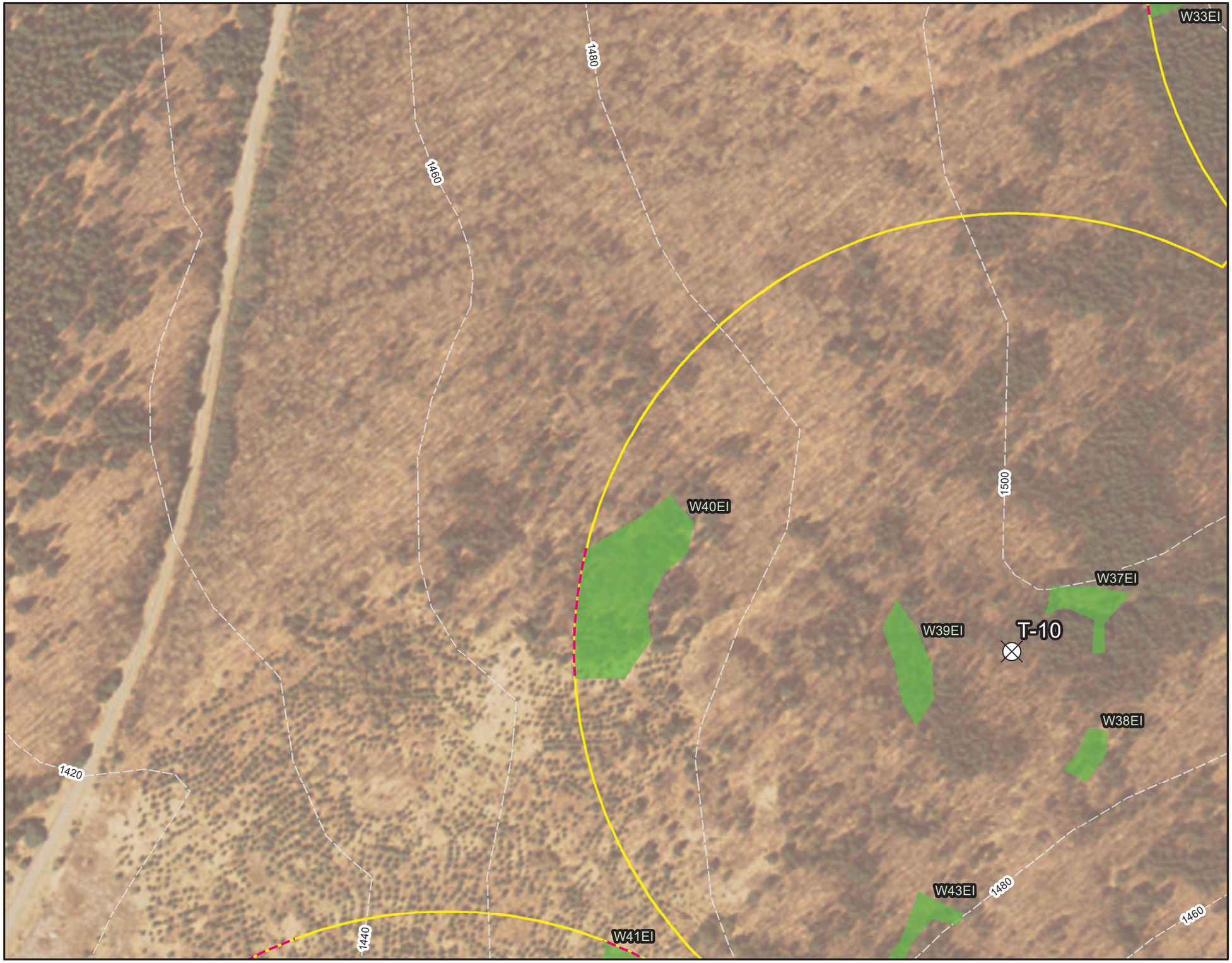

Legend

- Study Area
- 20 Foot Contour
- Turbine Location
- Wetland Continuation Line
- Delineated Wetland (Summer)

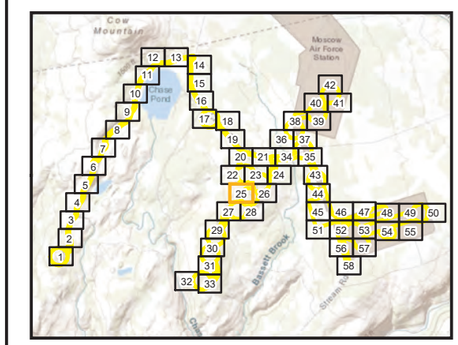

N

0 125 250 Feet

Figure 3
Sheet 25 of 58
Aquatic Resource Survey Results
Western Maine Renewable Energy Project

Prepared For: Western Maine Renewables LLC

Prepared By: TETRA TECH

Date: 05/2021

Source: Esri, et. al., 2020; Tetra Tech, 2020-21; Western Maine Renewables, 2021

Coordinate System: World Geodetic System, 1984
Universal Transverse Mercator, Zone 19 North

Not for Construction

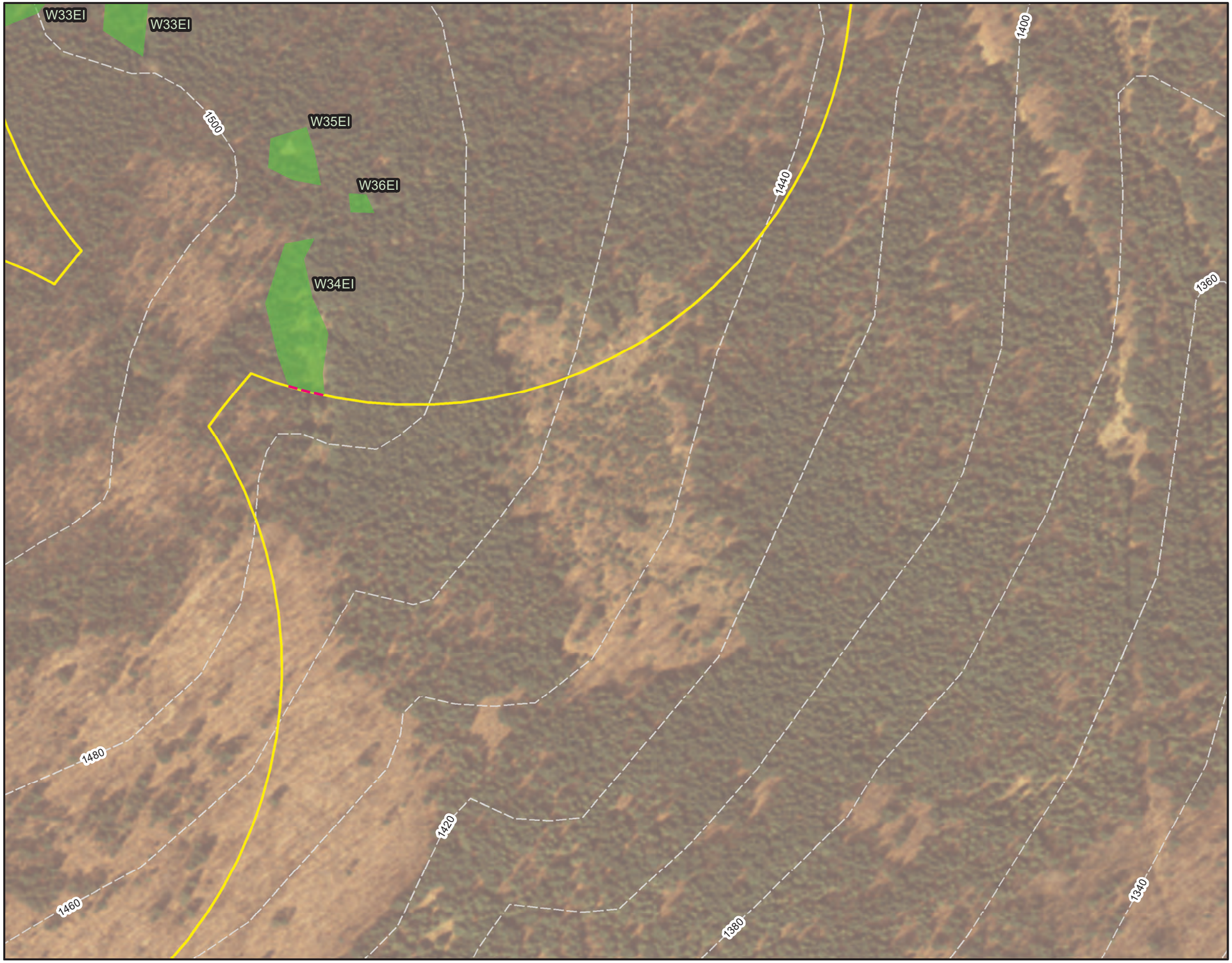

Legend

- Study Area
- 20 Foot Contour
- Wetland Continuation Line
- Delineated Wetland (Summer)

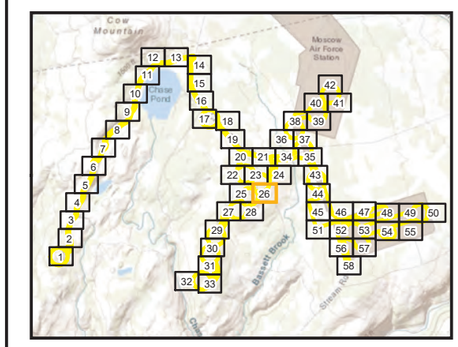

N

0 125 250 Feet

Figure 3
Sheet 26 of 58
Aquatic Resource Survey Results
Western Maine Renewable Energy Project

Prepared For: Western Maine Renewables LLC

Prepared By: TETRA TECH

Date: 05/2021

Source: Esri, et. al., 2020; Tetra Tech, 2020-21; Western Maine Renewables, 2021

Coordinate System: World Geodetic System, 1984
Universal Transverse Mercator, Zone 19 North

Not for Construction

Legend

- Study Area
- 20 Foot Contour
- Turbine Location
- Wetland Continuation Line
- Delineated Wetland (Summer)
- Delineated Watercourse (Summer)

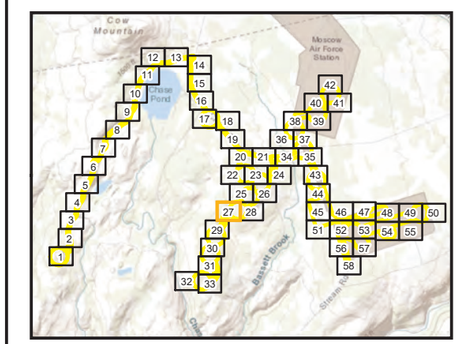

N

0 125 250 Feet

Figure 3
Sheet 27 of 58
Aquatic Resource Survey Results
Western Maine Renewable Energy Project

Prepared For: Western Maine Renewables LLC

Prepared By: TETRA TECH

Date: 05/2021

Source: Esri, et. al., 2020; Tetra Tech, 2020-21; Western Maine Renewables, 2021

Coordinate System: World Geodetic System, 1984
Universal Transverse Mercator, Zone 19 North

Not for Construction

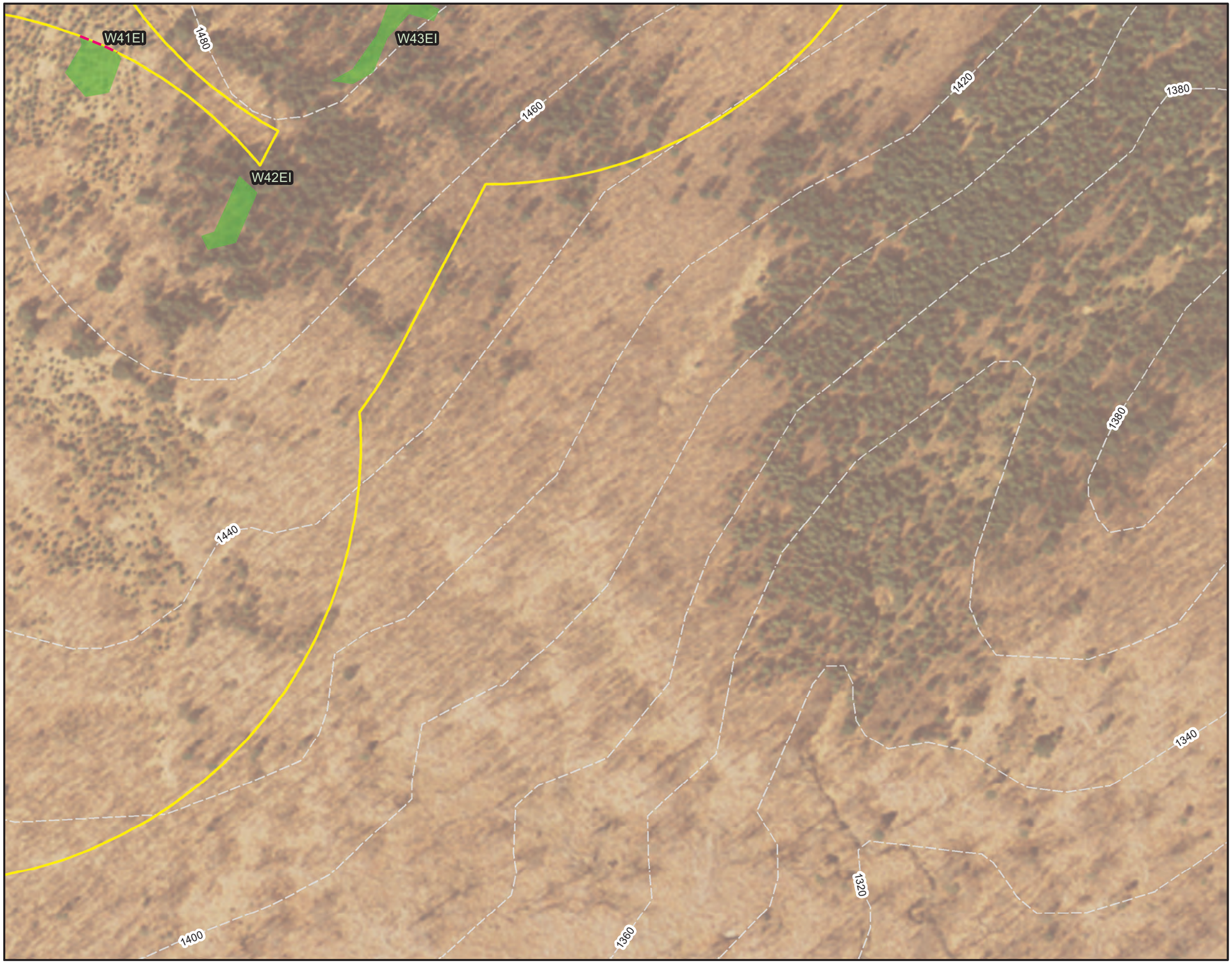

Legend

- Study Area
- 20 Foot Contour
- Wetland Continuation Line
- Delineated Wetland (Summer)

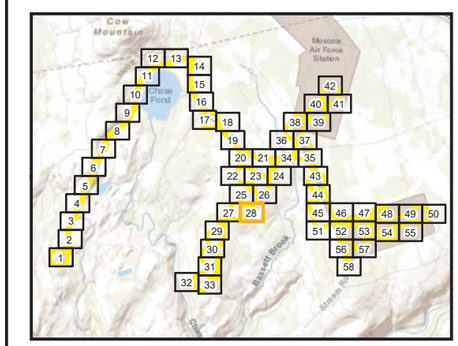

N

0 125 250 Feet

Figure 3
Sheet 28 of 58
Aquatic Resource Survey Results
Western Maine Renewable Energy Project

Prepared For: Western Maine Renewables LLC

Prepared By: TETRA TECH

Date: 05/2021

Source: Esri, et. al., 2020; Tetra Tech, 2020-21; Western Maine Renewables, 2021

Coordinate System: World Geodetic System, 1984
Universal Transverse Mercator, Zone 19 North

Not for Construction