



### TRAIL SIGN ORDER SHEET

Club Name: \_\_\_\_\_ Miles of Trails: \_\_\_\_\_  
 Mail To: **(Street Address only - Signs are delivered UPS)** \_\_\_\_\_  
 Name: \_\_\_\_\_ Tel: \_\_\_\_\_  
 Address: \_\_\_\_\_  
 City/St: \_\_\_\_\_ Zip: \_\_\_\_\_




**NO**  
**ATV**

10x10 No ATV's




**CAUTION**

12x12 Caution




10x10 Arrow



Trail Information

10x10 Trail Information




7x7 Blaze




RESPECT  
LANDOWNERS  
STAY ON  
MARKED  
TRAIL  
USE OF THIS TRAIL  
IS A PRIVILEGE  
NOT A RIGHT


10x10 Respect  
Landowners




10 x10 Trail ID



12x12 Stop Ahead



12x12 Stop




7x7 Object Marker




**STOP!**  
TRAIL TEMPORARILY  
CLOSED DUE TO  
SATURATED SOILS  
TITLE 12 PART 13 CHAPTER 929  
BY ORDER OF  
ATV CLUB AND LANDOWNER  
TRAIL EXPECTED TO REOPEN

12x12 Mud season sign



**NO SPIN**

10 x 10 No Spin



**SENSITIVE  
HABITAT**

12 x 12 Sensitive  
Habitat

Use and maintenance of these signs should be in accordance with the Bureau's ATV Trail signing guidelines.