



**State of Maine  
Department of Public Safety**

STATE



CITY

COUNTY

**CRIME IN MAINE  
2015**

# STATE OF MAINE

## DEPARTMENT OF PUBLIC SAFETY

---

---

**Paul R. LePage, Governor**

**John E. Morris, Commissioner**  
Department of Public Safety

**Robert A. Williams, Chief**  
Maine State Police

**Christopher B. Grotton, Major**  
Support Services Division

---

---

### **ACKNOWLEDGMENTS**

The Maine State Police would like to express its appreciation to the following personnel who assisted in this publication:

#### **UCR DIVISION**

Lt. Jackie Theriault, Sergeant Jonathan Wilson, Supervisors  
Jessica L. Cummings, Publication Coordinator

#### **PUBLIC INFORMATION OFFICER**

Stephen H. McCausland

#### **MANAGEMENT INFORMATION SERVICES**

Steven A. Francoeur, Systems Analyst  
Michael Swanholm, Senior Information Support Specialist

---

---

The UCR Program is grateful for the continued support and cooperation from all submitting agencies, Maine Chiefs of Police Association and the Maine Sheriffs Association.

This publication is issued by the Maine Department of Public Safety, Maine State Police, as authorized by MRSA Title 25, §1544, to inform the Governor, Legislature and law enforcement agencies of the nature and extent of crime in the State of Maine.

**Prepared by:**  
Uniform Crime Reporting Division  
45 Commerce Drive, Suite 1, Augusta, Maine 04333-0042  
(207) 624-7276



STATE OF MAINE  
Department of Public Safety  
Maine State Police  
104 State House Station  
Augusta, Maine  
04333-0042

PAUL R. LEPAGE  
GOVERNOR

JOHN E. MORRIS  
COMMISSIONER

COL. ROBERT A.W. WILLIAMS  
CHIEF

LT. COL. JOHN COLE  
DEPUTY CHIEF

September 23, 2016

Honorable Paul R. LePage  
Governor, State of Maine  
1 State House Station  
Augusta, ME 04333-0001

Dear Governor LePage:

It is my privilege to submit to you and the members of the 127<sup>th</sup> Legislature the "2015 Crimes in Maine Annual Report" pursuant to section 1544 of Title 25 of the Maine Revised Statutes Annotated. This report is the product of the cooperative collection and submission efforts of more than 134 municipal, county and state law enforcement agencies in Maine to the Uniform Crime Reporting Unit of the Maine State Police.

Uniform Crime Reporting data provides law enforcement administrators, lawmakers, special interest groups and the general public with valuable information that supports the formulation of public safety policy in the areas of law enforcement and crime prevention. It is encouraging to note that crime in Maine decreased 7.1% during 2015. The statistics continue to show that Maine is one of the safest places in the nation to live. This fact is related directly, I believe in no small part, to the spirit of hard work and cooperation that exists within Maine's law enforcement community and its many partners in the public and private sectors.

We are sincerely grateful for the continued participation by Maine's police chiefs and sheriffs in the valuable program.

Sincerely,

  
Colonel Robert Williams  
Chief, Maine State Police

INTEGRITY \* FAIRNESS \* COMPASSION \* EXCELLENCE  
Offices located at: Central Maine Commerce Center, 45 Commerce Dr., Suite 1, Augusta, ME 04333-0042  
(207) 624-7200 (Voice) (207) 287-3659 (TDD) (207) 287-3042 (Fax)

**DEDICATION**

This publication is dedicated to Maine's fallen heroes, the 83 police officers who have died in the line of duty. Their names are engraved in granite on the Maine Law Enforcement Officer's Memorial in Augusta, next to the State House. The memorial was dedicated on May 25, 1991, following a fund-raising effort by the Maine Chiefs of Police Association. Uniform Crime Reporting assisted that effort by providing historical research on each officer.

The Maine Uniform Crime Reporting Program joins the criminal justice community in the state of Maine in extending sincere sympathy to the families of these law enforcement officers killed in the line of duty in Maine's history.

**EBENEZER PARKER**

Jan. 1808  
Cumberland SO

**JOHN T. DOWNES**

Jan. 28, 1811  
Washington SO

**JAMES P. ROBBINS**

June 14, 1879  
Rockland PD

**WILLIAM LAWRENCE**

Sept. 3, 1883  
Bath PD

**THOMAS F. MALLOY**

Oct. 9, 1884  
Kennebec SO

**RUFUS R. LISHNESS**

Nov. 4, 1884  
Augusta PD

**CHARLES W. NILES**

Nov. 8, 1886  
Maine Warden Service

**LYMAN O. HILL**

Nov. 8, 1886  
Maine Warden Service

**GRANVILLE A. HAYDEN**

Apr. 30, 1893  
Aroostook SO

**HARRISON A. WHITMAN**

Nov. 18, 1893  
Oxford SO

**PATRICK H. JORDON**

Mar. 7, 1903  
Bangor PD

**JOHN WEBSTER**

Nov. 22, 1911  
Hancock SO

**EDWARD FINN**

Nov. 22, 1911  
Hancock SO

**MAURICE D. BEANE**

June 18, 1913  
Passadumkeag PD

**HAROLD C. HILLMAN**

Dec. 21, 1914  
Aroostook SO

**CHARLES E. McINTOSH**

Dec. 16, 1915  
Portland PD

**JOSEPH GOULET**

June 15, 1920  
Biddeford PD

**ARTHUR G. DEAG**

July 19, 1921  
Maine Warden Service

**LESLIE ROBINSON**

Oct. 8, 1921  
Maine Warden Service

**MERTLEY E. JOHNSTON**

Nov. 14, 1922  
Maine Warden Service

**DAVID F. BROWN**

Nov. 14, 1922  
Maine Warden Service

**EMERY O. GOOCH**

Aug. 9, 1924  
Maine State Police

**FRED A. FOSTER**

Aug. 30, 1925  
Maine State Police

**LEE H. PARKER**

Sept. 1, 1927  
Maine Warden Service

**FRANK C. WING**

Aug. 19, 1928  
Maine State Police

**SELDON L. JONES**

May 17, 1930  
Augusta PD

**MICHAEL T. CONNOLLY**

Aug. 15, 1930  
Portland PD

**HANS P. SMITH**

Sept. 16, 1930  
Portland PD

**JOSEPH HONORE DUTREMBLE**

Apr. 8, 1932  
Biddeford PD

**EDWARD F. O'DONNELL**

July 29, 1932  
Biddeford PD

**FRANK H. CURTIS**

Nov. 18, 1932  
Aroostook SO

**REUBEN BLACKMAN**

May 5, 1933  
Lincoln SO

**JEAN BAPTISTE JALBERT**

May 13, 1933  
Maine Warden Service

**ROBERT L. MOORE**

Oct. 22, 1935  
Maine Warden Service

**THOMAS E. GIGGEY**

Nov. 24, 1936  
Ft. Fairfield PD

**JOHN D. CHAPMAN**

Feb. 16, 1938  
Rockland PD

**THAXTER M. REARDON**

June 5, 1938  
Millinocket PD

**KARL A. JACOBSON**

Nov. 13, 1958  
National Park Service

**E. DEAN PRAY**

Aug. 20, 1940  
Cumberland SO

**RANDALL E. SHELLEY**

June 3, 1946  
Maine Warden Service

**CLAUDE W. KIMBALL**

Sept. 17, 1948  
Penobscot SO

**NORMAN C. PHILBRICK**

July 7, 1949  
Auburn PD

**FRANCIS A. MURRAY**

June 28, 1950  
Bangor PD

**HOWARD W. EYE**

Aug. 18, 1951  
Calais PD

**GEORGE E. TOWNSEND**

Aug. 27, 1956  
Maine Warden Service

**PAUL J. SIMARD**

July 7, 1958  
Lewiston PD

**PIERRE A. HARNOIS**

May 14, 1959  
Westbrook PD

**FRANK E. ROSS JR.**

Sept. 4, 1959  
Knox SO

**FRANK J. BUZYNSKI**

Sept. 4, 1959  
Knox SO

**JOHN E. SUTTON**

Sept. 20, 1963  
U. of M. Orono PD

**CHARLES C. BLACK**

July 9, 1964  
Maine State Police

**HERBERT E. TOWNE**

Nov. 18, 1964  
Newport PD

**RALPH W. HEATH**

Oct. 29, 1965  
Baxter State Park

**DALE A. MacDONALD**

Nov. 26, 1965  
Somerset SO

**RALPH A. CHASE**

Jan. 1, 1966  
Gardiner PD

**JEAN C. MONDVILLE**

Oct. 29, 1966  
Biddeford PD

**R. LYLE FROST JR.**

July 1, 1968  
Maine Warden Service

**RICHARD E. VARNEY**

Sept. 27, 1972  
Maine Warden Service

**ELLIOTT S. JOHNSON**

Sept. 1, 1973  
Thomaston PD

**LOUIS E. DAIGLE**

Nov. 6, 1974  
Madawaska PD

**FRANK H. ELLIOTT**

Dec. 15, 1976  
Thomaston PD

**CHARLES J. WILSON**

Mar. 2, 1977  
Penobscot SO

**TIMOTHY L. WILLARD**

Dec. 29, 1978  
Paris PD

**THOMAS J. MERRY**

July 12, 1980  
Maine State Police

**RODNEY C. BONNEY**

Apr. 6, 1981  
Auburn PD

**CARROLL W. MILLETT**

Mar. 17, 1982  
Paris PD

**ROBERT J. GALLANT**

Sept. 11, 1982  
Berwick PD

**DONALD E. DAVEY**

July 30, 1984  
Lincoln SO

**MICHAEL R. VEILLEUX**

June 17, 1986  
Maine State Police

**JEFFREY L. BULL**

May 9, 1987  
Lebanon PD

**DAVID R. PAYNE**

July 23, 1988  
Lewiston PD

**JOSIAH B. MAHAR**

Sept. 23, 1988  
US Border Patrol

**GILES R. LANDRY**

Mar. 31, 1989  
Maine State Police

**WILLIAM A. WILLIAMS**

Oct. 13, 1989  
Oxford SO

**JIM SWINT**

Oct. 1, 1990  
Brunswick PD

**WILLIAM F. HANRAHAN**

Nov. 21, 1992  
Maine Warden Service

**JEFFREY S. PAROLA**

Nov. 13, 1994  
Maine State Police

**JAMES A. GRIFFITH**

April 15, 1996  
Maine State Police

**GLENN STRANGE**

Oct. 17, 1997  
Maine State Police

**NORMAN J. DUBE**

Nov. 7, 1997  
Aroostook SO

**CHARLES R. BAKER SR.**

Dec. 18, 1999  
Somerset SO

**DAVID RANCOURT**

Nov. 4, 2006  
Androscoggin SO

**DARYL R. GORDON**

March 24, 2011  
Maine Warden Service

## ***TABLE OF CONTENTS***

---

Crime in Maine — Highlights and Crime Clock .....	7–9
Crime Summary (Ten-Year Trend) .....	10–11
Introduction .....	12
National UCR Reporting System .....	12
Maine UCR Program Development .....	12–13
Crime Factors .....	13–14
UCR Potential Uses .....	14–15
Objectives of Uniform Crime Reporting .....	15
Crime Index .....	15
Reporting Procedure .....	16
Verification Procedure .....	16–17
Statement of Policy for Release of UCR Statistical Information .....	17
Profile of the State of Maine .....	18
Crime Rates, Crime by County .....	19–21
Comparative and Clearance Data — State, New England, National .....	22
Index Crimes .....	23
Violent Crimes .....	24–25
Property Crimes .....	26–27
Murder and Non-negligent Manslaughter .....	28–32
Forcible Rape .....	33–34
Robbery .....	34–36
Aggravated Assault .....	37–38
Domestic Violence .....	38–39
Burglary .....	40–41
Larceny-Theft .....	41–43
Motor Vehicle Theft .....	43–44
Arson .....	45–46
Hate Crime .....	47–50
Stolen and Recovered Property Values .....	51
Clearance Rate .....	52–53
Arrest Data .....	54–55
Arrests by Agency .....	55–83
Total State Arrests by Age, Sex, Offense Classification .....	84–85
Ten-Year Arrest Data .....	86–87
Number of Persons Arrested by Age Category .....	88
Arrests — Drug and Liquor Violations .....	89–91
Police Employment Data .....	92–94
Assaults on Law Enforcement Officers .....	95–96
County Crime Analysis .....	97–104
Community Profile .....	105–111
Classification of Offenses .....	112–115
Calculation of Rates .....	115
Authority .....	116

**CRIME IN MAINE 2015 — HIGHLIGHTS**



During 2015 the crime clock average in Maine reflected the following:

**VIOLENT CRIMES: 1 every 5 hours, 24 minutes** ..... 1 Murder every 15 days, 20 hours, 52 minutes  
 1 Rape every 23 hours, 29 minutes  
 1 Robbery every 28 hours, 10 minutes  
 1 Aggravated Assault every 9 hours, 34 minutes

**PROPERTY CRIMES: 1 every 21 minutes, 34 seconds** ..... 1 Burglary every 112 minutes, 28 seconds  
 1 Larceny every 27 minutes, 57 seconds  
 1 Motor Vehicle Theft every 10 hours, 49 minutes  
 1 Arson every 4 days, 16 minutes

**CRIME RATE** ..... The Crime Rate is based on the occurrence of an Index Offense per 1,000 residents of the state. Local and county rates are based on their individual populations. The State Crime Rate for 2015 was 19.56 per 1,000. The comparable rate for 2014 was 21.04. The 2015 state population is estimated at 1,329,328 persons.

**INDEX OFFENSES** ..... There were 26,000 Index Offenses reported by police during 2015 — a decrease of 1,987 offenses (7.1%) from the 27,987 similar offenses reported in 2014.

**VIOLENT CRIMES** ..... Murder, Rape, Robbery and Aggravated Assault make up the Violent Crimes category. Violent crimes as a group increased by 41 offenses from 2014 for a 2.6% increase. During 2015 violent crimes totaled 1,623, compared to a 2014 total of 1,582. Violent crimes accounted for 6.2% of all reported index crimes (5.7% in 2014) and represent a crime rate of 1.22 per 1,000 population.

**PROPERTY CRIMES** ..... Property Crimes, consisting of Burglary, Larceny, Motor Vehicle Theft and Arson, fell in 2015 by 2,028 offenses (7.7%) from 2014. There were 24,377 offenses reported in 2015 with 26,405 being shown for 2014. Property crimes account for 93.8% of all index crimes with a crime rate of 18.34 offenses per 1,000 population.

**MURDER** ..... There were 23 murders committed in Maine during 2015 — an increase of 1 (4.5%) from the 22 murders reported in 2014. Law enforcement cleared 22 murders this year. Maine’s 10-year average is 24 homicides annually.

<b>RAPE</b> .....	Forcible Rapes increased by 17 reported offenses during 2015. There were 356 offenses reported to police in 2014, compared to 373 in 2015. Of the total, 365 were actual rapes, while 8 were classified as attempts to commit forcible rape.
<b>ROBBERY</b> .....	Robberies increased by 2.3% (7 offenses) during 2015, from 304 in 2014 to 311 in 2015.
<b>AGGRAVATED ASSAULT</b> .....	Law enforcement reported 916 Aggravated Assaults during 2015, an increase of 1.8% from the 2014 figure of 900. Simple assaults (a non-index crime) decreased by 3.2% during 2015 with 9,722 offenses reported.
<b>DOMESTIC VIOLENCE</b> .....	All offenses of assault between family or household members are reported as Domestic Assault and account for 46.1% of all assaults. During 2015 police reported 4,907 offenses, a decrease of 160 (3.2%) from the 5,067 offenses reported in 2014.
<b>BURGLARY</b> .....	The number of Burglaries during 2015 fell by 6.7% compared with those in 2014. There was a decrease of 334 from the 2014 total of 5,009. The 4,675 burglaries reported statewide resulted in property loss totaling \$5,216,575. Burglaries represent 18.0% of all reported index offenses.
<b>LARCENY-THEFT</b> .....	The crime of Larceny decreased during 2015 by 8.3% from the 20,501 larceny offenses reported in 2014. Police reported 18,801 larceny crimes during 2015. Shoplifting decreased 12.9% and thefts from motor vehicles decreased 4.3% for 35.4% of all larceny crimes reported.
<b>MOTOR VEHICLE THEFT</b> .....	Motor Vehicle Theft registered an increase of 14 offenses during 2015, from 796 in 2014 to 810. A high of 2,764 motor vehicles were reported stolen during 1978.
<b>ARSON</b> .....	The crime of Arson was added to the list of reportable index crimes in 1980. During 2015 there were 91 arsons reported, down 8 (8.1%) from the 99 arsons reported for 2014. Estimated property loss caused by arson totaled over \$1.5 million during 2015 — up 43.0%.
<b>HATE CRIME</b> .....	Beginning in 1992, Hate Crime was added as a new reporting requirement. During 2015, police reported 38 incidents involving 58 victims and resulting in a total of 40 offenses. This figure represented a 37.9% increase from the 2014 total of 29 offenses (29 incidents involving 31 victims).
<b>STOLEN/RECOVERED PROPERTY</b> .....	During 2014 law enforcement agencies recorded \$20,346,695 worth of property stolen during the commission of index crimes — a decrease of 4.2% from the \$21,239,896 stolen during 2014. Police were able to recover 28.0% (\$5,691,929) of stolen property during 2015.
<b>CLEARANCE RATE</b> .....	Law enforcement agencies cleared 35.3% of all index crimes in 2015 — higher than the 34.8% rate in 2014.



**ARRESTS** ..... The total number of persons arrested, summoned or cited by police, including juveniles and adults, was 45,196 — a decrease of 5.6% from the 47,883 persons recorded in 2014. Drug arrests increased 2.4% with 5,499 adults and 444 juveniles charged with drug offenses.

**OFFICER ASSAULTS** ..... There were 185 assaults on law enforcement officers in 2015, an increase from the 2014 figure of 174.

**POLICE EMPLOYMENT DATA** ..... Statewide there were 2,278 full-time sworn law enforcement officers representing a ratio of 1.71 officers per 1,000 population. Nationally (in 2014) the average rate per 1,000 was 2.3.

**TRENDS** ..... The chart on the following pages shows the 10-year trend data for the index crimes recorded by Uniform Crime Reporting. Shown are the number of offenses, the crime rate per 1,000 residents of Maine, the percent cleared in Maine, the national crime rate per 1,000, and the percent change in the number of reported offenses in Maine.

<i>Crime Summary</i>									
	10-year average	2015	Percent change	2014	Percent change	2013	Percent change	2012	Percent change
<b>Murder</b>									
Offenses	24	23	4.5%	22	-8.3%	24	—	24	-4.0%
Percent cleared	96	96		96		100		116	
Rate/1000	0.02	0.02		0.02		0.02		0.02	
National rate/1000	0.05	N/A		0.05		0.05		0.05	
<b>Rape</b>									
Offenses	372	373	4.8%	356	-0.8%	359	-2.4%	368	-5.9%
Percent cleared	42	42		41		45		39	
Rate/1000	0.28	0.28		0.27		0.27		0.28	
National rate/1000	0.28	N/A		0.26		0.25		0.27	
<b>Robbery</b>									
Offenses	362	311	2.3%	304	-9.3%	335	-20.4%	421	13.8%
Percent cleared	46	47		55		50		51	
Rate/1000	0.27	0.23		0.23		0.25		0.32	
National rate/1000	1.29	N/A		1.02		1.09		1.13	
<b>Aggravated Assault</b>									
Offenses	829	916	1.8%	900	-4.6%	943	17.4%	803	-4.7%
Percent cleared	74	78		79		79		74	
Rate/1000	0.62	0.69		0.68		0.71		0.60	
National rate/1000	2.60	N/A		2.33		2.29		2.42	
<b>Burglary</b>									
Offenses	6,542	4,675	-6.7%	5,009	-22.4%	6,453	-13.1%	7,429	-5.1%
Percent cleared	22	24		22		21		20	
Rate/1000	4.94	3.52		3.77		4.86		5.59	
National rate/1000	6.85	N/A		5.43		6.10		6.70	
<b>Larceny</b>									
Offenses	23,414	18,801	-8.3%	20,501	-10.9%	23,006	-7.3%	24,812	-0.1%
Percent cleared	31	35		35		33		32	
Rate/1000	17.68	14.14		15.41		17.32		18.67	
National rate/1000	20.48	N/A		18.37		18.99		19.65	
<b>Motor Vehicle Theft</b>									
Offenses	1,035	810	1.8%	796	-11.8%	902	-8.9%	990	-7.8%
Percent cleared	36	44		39		37		37	
Rate/1000	0.78	0.61		0.60		0.68		0.74	
National rate/1000	2.82	N/A		2.16		2.21		2.30	
<b>Arson</b>									
Offenses	193	91	-8.1%	99	-29.3%	140	-38.1%	226	-13.1%
Percent cleared	33	34		43		30		33	
Rate/1000	0.15	0.07		0.07		0.11		0.17	
National rate/1000	0.20	N/A		0.14		0.16		0.19	
<b>Total</b>									
Offenses	32,770	26,000	-7.1%	27,987	-13.0%	32,162	-8.3%	35,073	-1.5%
Percent cleared	31	35		35		32		31	
Rate/1000	24.74	19.56		21.04		24.21		26.39	
National rate/1000	34.61	N/A		29.75		31.13		32.63	

*Crime Summary*

<b>2011</b>	<b>Percent change</b>	<b>2010</b>	<b>Percent change</b>	<b>2009</b>	<b>Percent change</b>	<b>2008</b>	<b>Percent change</b>	<b>2007</b>	<b>Percent change</b>	<b>2006</b>
25	4.2%	24	-7.7%	26	-16.1%	31	47.6%	21	0.0%	21
92		92		92		81		95		100
0.02		0.02		0.02		0.02		0.02		0.02
0.05		0.05		0.05		0.06		0.06		0.06
391	0.5%	389	4.0%	374	0.3%	373	-5.1%	393	15.6%	340
46		43		39		38		44		42
0.29		0.29		0.28		0.28		0.30		0.26
0.27		0.28		0.29		0.29		0.30		0.31
370	-11.1%	416	4.5%	398	19.9%	332	-4.9%	349	-8.9%	383
50		44		37		40		41		44
0.28		0.31		0.30		0.25		0.26		0.29
1.17		1.19		1.33		1.54		1.56		1.60
843	10.9%	760	2.4%	742	-8.7%	813	2.5%	793	1.7%	780
76		74		69		70		72		72
0.63		0.57		0.56		0.62		0.60		0.59
2.44		2.52		2.63		2.82		2.93		2.99
7,826	6.6%	7,343	9.4%	6,711	3.0%	6,516	-2.4%	6,677	-1.5%	6,776
21		22		22		22		21		21
5.89		5.53		5.09		4.95		5.07		5.13
7.03		7.00		7.16		7.43		7.35		7.49
24,826	1.4%	24,490	2.5%	23,900	-2.8%	24,582	2.2%	24,060	-4.4%	25,161
31		29		32		30		30		26
18.69		18.44		18.13		18.67		18.27		19.04
19.89		20.04		20.61		22.00		22.21		22.56
1,074	9.0%	985	-3.2%	1,018	-13.2%	1,173	-6.9%	1,260	-6.0%	1,340
37		32		35		33		33		32
0.81		0.74		0.77		0.89		0.96		1.01
2.34		2.39		2.59		3.31		3.81		4.24
260	6.1%	245	0.8%	243	29.3%	188	-22.6%	243	25.9%	193
34		28		33		40		28		29
0.20		0.18		0.18		0.14		0.18		0.15
0.18		0.20		0.21		0.24		0.25		0.27
35,615	2.8%	34,652	3.7%	33,412	-1.8%	34,008	0.6%	33,796	-3.4%	34,994
30		29		31		30		29		27
26.81		26.09		25.34		25.83		25.66		26.48
31.30		33.64		34.85		36.88		41.83		39.52

## ***INTRODUCTION***

The Uniform Crime Reporting (UCR) Program is a nationwide cooperative effort of over 16,000 city, county and state law enforcement agencies voluntarily reporting data on crime brought to their attention. The monthly contributions of Maine's 136 law enforcement agencies represent the initial step in establishing an efficient statewide criminal justice information system (CJIS). Ideally, the UCR data will eventually merge with that of the other major components of the criminal justice system (i.e., prosecutors, courts, corrections) to form an integrated system for the exchange of vital management information. The availability of such data will allow for the provision of complete and timely criminal histories of offenders and their progress through the criminal justice system.

Since July 1973, the State Police have administered the program as a statewide, uniform method of collecting statistics on crime as it is reported to law enforcement and producing a reliable set of criminal statistics for use in law enforcement administration, operation and management. Additionally, Maine's statistics are forwarded monthly to the Federal Bureau of Investigation for inclusion in the annual Crime in the U.S. Report.

Over the years the UCR data has become one of Maine's and America's leading social indicators. Maine's citizens look to UCR as the primary information source on the nature and extent of crime, while criminologists, sociologists, legislators, state and local planners, the media and academicians use the statistics for wide and varied research and planning purposes.

## ***NATIONAL UCR REPORTING SYSTEM***

During the 1920s the members of the International Association of Chiefs of Police formed the Committee on Uniform Crime Reporting with the intent to develop a standardized system of police statistics.

After much studying of state criminal codes nationwide and the methods of bookkeeping, the committee completed a reporting plan which identified seven basic offense definitions and data requirements.

In January of 1930, 400 cities representing 20 million inhabitants in 43 states began participating in the UCR program. In that same year Congress authorized the Attorney General to gather crime information. He in turn designated the FBI to serve as the national clearinghouse for the collection of crime statistics.

Since that time the FBI has continued to serve as the coordinator for the UCR program, which has since grown to a system representing over 16,000 municipal, county and state law enforcement agencies voluntarily reporting data on crimes brought to their attention.

The National Sheriffs Association in June of 1966 established a Committee on UCR, serving in joint capacity with the IACP UCR committee in an advisory capacity, to

encourage sheriffs throughout the country to participate in UCR. In 1979 a congressional mandate made Arson the eighth Part I Index offense in the UCR program.

For over 62 years the UCR program virtually remained unchanged in terms of the amount and type of data collected and disseminated. By the 1980s it had become obvious the nature of modern-day law enforcement had outstripped the utilization of UCR system and was in need of a thorough evaluation.

Commencing in 1982 the FBI and the Bureau of Justice Statistics (BJS) began a joint venture to formulate a phased-in redesign effort intent upon meeting the needs of law enforcement into the 21st century. Utilizing the services of Abt Associates of Cambridge, Massachusetts, the joint steering committee produced a draft report entitled *Blueprint for the Future of the Uniform Crime Reporting Program*.

Based on the recommendations of their 1985 report, the FBI and BJS have proceeded to implement significant revisions to the UCR system to include:

- the addition of significant new offenses
- increased information on victims, offenders, arrestees
- improved quality control
- expanded user services

The major point of revision is the change from a summary-based reporting program to incident-based reporting where information on each offense, offender, victim, and arrestee is linked by a common incident number.

Based on the success of a pilot project in South Carolina, the FBI released the final data elements and offense specifications in July, 1988. At that time Maine and other state programs commenced a careful implementation of the enhanced program, now known as the National Incident Based Reporting System (NIBRS).

Due to the increased reporting requirements of the new program, the FBI is encouraging a phased-in transition where law enforcement agencies will be able to adopt the new program as they acquire the data-processing capabilities. It is anticipated that many states will be operating a dual collection program with some departments reporting under summary-based guidelines while others with automated records systems will make a quick transition.

## ***MAINE UCR PROGRAM DEVELOPMENT***

The Maine UCR Program started July 15, 1973, as a module of the Comprehensive Data System Program. It was originally funded by LEAA Discretionary Grant No. 74-DF-01-0001 to the Maine Criminal Justice Planning and Assistance Agency with the State Bureau of Identification, Bureau of State Police, as the implementing subgrantee.

One year was spent researching and developing the reporting system. The staff was selected, the project researched; a manual was designed and printed; 250 people were trained in regional seminars; standard arrest sheets

and complaint sheets were developed; all reporting forms were designed and printed; staff visits to all operational departments were made; and all objectives of the original grant were completed.

On July 1, 1974, the Maine UCR system was certified as operational by Director Clarence Kelly of the FBI, and Maine became the 22nd state to have a Uniform Crime Reporting System. Forty-one states have state-level Uniform Crime Reporting systems acting as effective intermediaries between the FBI and local contributors.

The success of this program is directly related to the interest and cooperation of the Maine contributors. Indicative of the cooperation is a 100 percent reporting record for all communities with organized departments, the county sheriffs' departments, who are reporting 100 percent, and the state police by county areas. The result is a complete statewide coverage of crime statistics under supervised rules and controls to insure the integrity of the program.

*Crime in Maine July–December, 1974* was our first publication. This year we are publishing our forty-first publication. All publications have been well received, and the accumulated information becomes more valuable and widely used each year. *Crime in Maine 2015* itself is a product of new technology utilizing modern desktop publishing software and laser printing to enhance the quality of the print and graphics. Subsequent issues of this report can be quickly produced by maintaining the format and updating it with the new year's data.

Due to problems of abuse and domestic violence between family or household members, the 109th Maine Legislature enacted a law entitled "An Act Concerning Abuse between Household and Family Members." The law, Chapter 578 of the Public Laws of 1979, mandates the reporting of domestic violence data by law enforcement agencies and the collection of such data (Title 19, § 770 [1]) by the Uniform Crime Reporting Unit, State Bureau of Identification, Department of Public Safety. The analysis of 2015 domestic violence is displayed starting on page 38 of this report.

Commencing January 1, 1992, Maine law enforcement agencies began collecting and reporting Hate/Bias crimes as part of the Uniform Crime Reporting System. Reporting is via the submission of specialized supplemental report forms which capture detailed information concerning the offense(s), victim and offender, and circumstances surrounding the incident. The analysis of 2015 hate/bias crime is displayed starting on page 47 of this report.

During 2015, the Maine Department of Public Safety continued its automation efforts towards the creation of the state-wide integrated management information system referred to as MCJUSTIS (Maine Criminal Justice Information System). Following the completion of the UCR program's high level design specifications for the FBI's new National Incident-Based Reporting System (NIBRS), Maine identified a software vendor capable of delivering a NIBRS-compliant repository package. During 2015 the UCR staff evaluated the software's ability to allow local law enforcement contributors to submit the expanded crime data to the state program via electronic media. Concurrent

with the software testing and evaluation, UCR staff also designed and piloted prototype police field report forms capable of capturing all data necessary for participation in NIBRS reporting.

Once fully operational, the new software will give the UCR staff greater access to the data, provide faster processing of inquiries for information, and generate the more sophisticated analytical reports that today's modern law enforcement executives require.

## ***CRIME FACTORS***

Statistics gathered under the Uniform Crime Reporting Program are submitted by the law enforcement agencies of Maine and represent a spectrum of Maine crime on statewide, regional, and county levels. Awareness of the presence of certain crime statistics presented is necessary if fair and equitable conclusions are to be drawn. These crime-influencing factors are present, to some degree, in every community and their presence affects, in varying degrees, the crime developments of the community. Comparison of crime figures between communities should not be made without first considering the individual factors present in each community.

Crime, as an outgrowth of society, remains a social problem of grave concern and the police are limited in their role as to its suppression and detection, as stated by the President's Commission on Law Enforcement and Administration of Criminal Justice in their report "The Challenge of Crime in a Free Society" (1967 — Page 92):

"But the fact that the police deal daily with crime does not mean that they have unlimited power to prevent it, or reduce it, or deter it. The police did not create and cannot resolve the social conditions that stimulate crime. They did not start and cannot stop the convulsive social changes that are taking place in America. They do not enact the laws that they are required to enforce, nor do they dispose of the criminals they arrest. The police are only one part of the criminal justice system; the government is only one part of society. Insofar as crime is a social phenomenon, crime prevention is the responsibility of every part of society. The criminal process is limited to case by case operations, one criminal or one crime at a time."

Set forth below are some of the conditions which will, by type and volume, affect the crime that occurs from place to place:

- Density and size of the community population and the degree of urbanization in the surrounding area.
- Compositions of the population with reference particularly to youth concentration.
- Economic status of the population, median income and job availability.
- Relative stability of the population, including commuters, seasonal, and other transient types.
- Modes of transportation and highway systems in the area.
- Climate, including seasonal weather conditions.

- Cultural conditions such as educational, recreational, and religious characteristics.
- Standards governing appointments to the police force.
- Policies of the prosecuting officials, the courts, correctional and probation/parole officials.
- Effective strength of law enforcement agencies.
- Attitude of the public toward reporting crime and participation in the prosecution of the offenders.
- The administrative and investigative efficiency of the local law enforcement agency, including the degree of adherence to crime-reporting standards.
- Organization and cooperation of adjoining and overlapping police jurisdictions.

The main goal of this program is to identify crime and related problems. The statistics in this publication should not be used to measure or evaluate the workloads and results of the individual contributing departments. While most police agencies are collectively thought of as crime-fighting units, considerable independent research shows only a small portion of the workload of many departments is spent fighting crime. Because of other assigned duties, the peculiar cycle of crime and clearances, and the different community factors that normally affect crime statistics, no conclusions on individual departments should be reached without consulting their in-house duties and records.

Crime rates in this publication are based on the stable population of the community. Seasonal population figures are too inaccurate and fluctuating to be used as a measurement for determining crime rates. Communities with extra high seasonal populations may show a higher crime rate per thousand than might be normal for a community their size.

This should not impair the ability of the police administrator from using this standard measure for planning and administrative purposes as data is available to him on a monthly basis and months of population influx can be taken into consideration.

## ***UCR POTENTIAL USES***

---

The Maine program was unique from the beginning, as it was dedicated to doing more than just gathering statistics. The program received national recognition when individual monthly crime profiles were developed by computer for all contributors. These crime profiles set the stage for extensive use of the data by police administrators and other criminal justice agencies.

This brings us to the question — *what good are Uniform Crime reports and how may they be used?* The initial thought response is limited, but as the information unfolds many various uses are revealed. Foremost is keeping the public informed as to the volume and nature of crime so they may judge and act accordingly.

Actually, UCR is a many-faceted vehicle with many varied uses. Here are a few, but by no means all, of the possible uses as they relate to various groups and agencies.

### **I. Contributors**

Administrative information relating to:

1. Budget — need and justification.
2. Staffing — number needed as to state average employees vs. population and crime rate.
3. Department makeup — Laboratory, Detective Division, Juvenile Officers, as related to particular crime problems in the community.
4. Problem crimes identified.
5. Disbursement of personnel and shifts according to the crime picture of the individual communities. In cases of State Police and sheriffs with concurrent jurisdiction, placement according to need and avoiding duplication of services.
6. Training needs — training according to crime problems in the areas of priority.
7. Equipment purchase — according to justified need.
8. Selective enforcement by crime volume as identified by particular times and seasons through UCR information.
9. Community crime profiles identifying particular problems.
10. Long-range planning as anticipated by crime trends.

### **II. Governor and Legislature**

1. Broad true picture of crime in Maine by location, volume, type and crime rate as derived from records of all enforcement agencies.
2. Guide to valid funding needs of special-interest groups and their requests for same.
3. Need for additional or less specialized type programs.
4. Identification of crime trends and their relation to training, courts, corrections and other criminal justice agencies.
5. Identification of various social problems relating to drugs, alcohol, juveniles and rehabilitation.
6. Effectiveness of various social programs relating to the above.

### **III. Courts — prosecution**

1. Valuable general research information in crimes within the areas being served.
2. Crime trend information
3. Identifies problem crimes to be considered in the prosecution or judicial process.

### **IV. Press**

A factual source for use in reporting crime problems and socially related problems.

### **V. Social Agencies**

1. Identifies problem areas on which to concentrate.
2. Some basis for general evaluating of the effectiveness of their programs.

### **VI. Educational Institutions (for various studies)**

These are but a few possible uses, and surely many more exist. The broader the base data accumulated, the clearer the value of UCR will become. If effective problem-solving begins with the identification of the problem, then UCR will continue to be meaningful for years to come.

Interestingly enough, the by-products of a Maine UCR system have proven nearly as valuable as the information obtained from it.

It has served as a catalyst for many departments to set up realistic record systems for the first time and to institute upgrading of records in many others.

Administrators on the Chief and City Manager level have been taking a new look at their police departments, and as a result internal operational changes have taken place.

An awareness among subordinate personnel that their reports and arrests are being used, and not just filed, has resulted in better and more comprehensive reporting.

Finally, the periodic release of this crime information to the general public keeps the crime problem in its proper perspective.

## ***OBJECTIVES OF UNIFORM CRIME REPORTING***

The fundamental objective of the Uniform Crime Reporting Program is to produce a reliable set of criminal statistics on a state and national basis for use in law enforcement administration, operation and management. This compiled data is also intended for the use of other professionals and scholars who have an interest in the crime problem. At the same time, this information is important as a reference source for the general public as an indicator of the crime factor in our society.

The objectives of the Maine Uniform Crime Reporting Program are:

1. Inform the governor, legislature, other governmental officials and the public as to the nature of the crime problem in Maine — its magnitude and its trends.
2. Provide law enforcement administrators with criminal statistics for administrative and operational use.
3. Determine who commits crimes by age and sex, in order to find the proper focus for crime prevention and enforcement.
4. Provide proper base data and statistics to measure the workload and effectiveness of Maine's Criminal Justice System.
5. Provide base data and statistics for research to improve the efficiency, effectiveness and performance of criminal justice agencies.
6. Provide base data and statistics to measure the effects of prevention and deterrence programs.
7. Provide base data to assist in the assessment of social and other causes of crime for the development of theories of criminal behavior.

The methods used to obtain these objectives include the measurement of:

1. The extent, fluctuation, distribution, and nature of serious crime in the State of Maine through presentation of data on the eight Crime Index Offenses.
2. The total volume of serious crime known to the police.
3. The activity and coverage of law enforcement agencies through arrest counts, clearance of reported offenses, and police employee strength data.

## ***CRIME INDEX***

The offenses of murder, forcible rape, robbery, aggravated assault, burglary, larceny-theft, motor vehicle theft and arson are used to establish an index in the Uniform Crime Reporting Program. They measure the trend and distribution of crime in the United States and, more significantly, within the geographic regions of contributing states such as Maine. These crimes are counted by law enforcement agencies as they become known and reported on a monthly basis. The crime index offenses were selected as a measuring device because, as a group, they represent the most common crime problems. They are all serious crimes, either by their very nature or due to the volume and frequency in which they occur.

The offenses of murder, forcible rape, aggravated assault and robbery make up the violent crime category. The offenses of burglary, larceny-theft, motor vehicle theft and arson make up the property crime category.

Although "offenses known" statistics are gathered in the classification of manslaughter by negligence (1b) and simple assault (4e), they are not computed into the crime index for purposes of establishing crime trends.

Classification in all Part I offenses is based solely on police investigation as opposed to the determination of a court, medical examiner, coroner, jury or other judicial body.

The total number of criminal acts that occur is unknown, but those that are reported to the police provide the first means of a count. Not all crimes come readily to the attention of the police; not all crimes are of sufficient importance to be significant in an index; and not all important crimes occur with enough regularity to be meaningful in an index. With these considerations in mind, and with all state and national reporting jurisdictions using uniform reporting procedures, the above crimes were selected as a group to furnish an abbreviated and convenient measure of the crime problem.

The crime counts used in the Crime Index and set forth in this publication are based on actual offenses established and determined by police investigation. When a law enforcement agency receives a complaint of a criminal matter and the follow-up investigation discloses no crime occurred, it is "unfounded". These "unfounded" complaints are eliminated from the actual crime counts.

## ***REPORTING PROCEDURE***

In Maine's Uniform Crime Reporting Program, contributing law enforcement agencies are wholly responsible for compiling their own crime reports and submitting them to the Uniform Crime Reporting Division in Augusta.

The UCR Division, in an effort to maintain quality and uniformity in data received, furnishes to the contributing agencies continuous training and instruction in Uniform Crime Reporting procedures. All contributors are also furnished with a State of Maine UCR guide manual which outlines in detail procedures for scoring and classifying offenses. The guide manual illustrates and discusses the monthly and annual reporting forms, as well as providing a question-and-answer training syllabus in the eight crime index categories.

A centralized record system is necessary to the sound operation of any law enforcement agency. The record system is an essential basis for crime reporting by the agency. Trained Uniform Crime Reporting personnel are utilized to assist contributors in the established reporting procedures of Uniform Crime Reporting.

On a monthly basis, law enforcement agencies (state, county and local) report the number of offenses that become known to them during the month in the following crime categories.

### **1. Criminal Homicide**

- a. Murder and Non-Negligent Manslaughter
- b. Manslaughter by Negligence (not an index crime)

### **2. Forcible Rape**

- a. Rape by Force
- b. Attempts to Commit Forcible Rape

### **3. Robbery**

- a. Firearm
- b. Knife or Cutting Instrument
- c. Other Dangerous Weapon
- d. Strong-Arm (Hands, Fists, Feet, etc.)

### **4. Assault**

- a. Firearm
- b. Knife or Cutting Instrument
- c. Other Dangerous Weapon
- d. Hands, Fists, Feet, etc., Aggravated
- e. Hands, Fists, Feet, Not Aggravated (not an index crime)

### **5. Burglary**

- a. Forcible Entry
- b. Unlawful Entry — No Force
- c. Attempted Forcible Entry

### **6. Larceny-Theft (except motor vehicle theft)**

### **7. Motor Vehicle Theft**

- a. Autos
- b. Trucks and Buses
- c. Other Vehicles

### **8. Arson**

- a. Structures
- b. Mobile Property (vehicles, trailers, etc.)
- c. Other Property (crops, timber, etc.)

Arson, designated as a national index offense by the U.S. Congress in 1979, is now being reported to the UCR system by contributing agencies.

Since 1979 domestic violence incidents involving household and family members have been part of the Uniform Crime Reporting Program. The reporting of those incidents was mandated by the Maine Legislature, which has strengthened the state's domestic violence laws many times over the past 30 years. In 2008, five new domestic violence (DV) laws became effective: DV assault, DV threatening, DV terrorizing, DV stalking, and DV reckless conduct.

A count is taken from a record of all complaints of crime received by the law enforcement agency from victims, other sources, and/or discovered by officers.

Whenever complaints of crime are determined through investigation to be unfounded or false, they are eliminated from the actual count. The number of "actual offenses known" in these crime categories is reported to the UCR Division whether or not anyone is arrested for the crime; the stolen property is recovered; prosecution is undertaken; or any other restrictive consideration is in effect. Law enforcement agencies on a monthly basis report the total number of these reported crimes which they clear, either by arrest or exceptional means. A separate count of crimes cleared which involve only persons under the age of 18 is shown. The number of law enforcement officers killed or assaulted and the value and type of property stolen and recovered during the month are also reported.

Arrests are reported monthly for all criminal acts, except traffic violations, by crime category and include the age and sex of each person arrested.

## ***VERIFICATION PROCEDURE***

Uniformity and accuracy of crime data collected under this program is of primary concern. With the receipt of reports covering approximately 136 reporting jurisdictions within the state of Maine, the problems of attaining uniformity are readily apparent. Issuance of instructions and training of personnel within contributing agencies does not complete the role of the UCR Division. It is standard operating procedure to examine each incoming report for mathematical accuracy and completeness and, perhaps of even greater importance, for reasonableness as a possible indication of error. Clearance factors, recovery rates and other possible benefits are scrutinized, and changes are suggested to the contributors where noted. In the instance of minor mathematical corrections, the contributing agency is either contacted by phone or in-person visitations are made by qualified UCR program personnel.

The possibility of duplication in crime reporting is given constant attention when reports are received and verified by internal consistency checks. If duplication is sus-



pected, the contributing agencies are immediately contacted and the matter is resolved in accordance with existing guidelines. A continual analysis of reports is maintained to assist contributors when needed and to maintain the quality necessary for a factual and successful program. Personal visitations are made to contributors to cooperatively assist in needed revisions of records and reporting methods.

Regardless of the extent of the statistical verification process used by the Uniform Crime Reporting Division, the accuracy of the data assembled under this program depends on the sincere effort exerted by each contributor to meet the necessary standards of reporting.

## ***STATEMENT OF POLICY FOR RELEASE OF UCR STATISTICAL INFORMATION***

*The following regulations will be observed by this agency concerning the release of UCR statistical information. Employees of this agency will observe these procedures and will not deviate from this policy without the express consent of the Supervisor, UCR Division. All information to be released will originate from, and will be approved prior to being released by, the UCR Division.*

### **REGULATIONS**

1. This agency will publish an annual report reflecting crime in Maine. This report will be distributed to the Governor, to members of the Legislature, to the Attorney General, to law enforcement agencies or to any agency or committee dedicated to law enforcement or criminal justice work.
2. Published reports will be released to the above-named agencies prior to their being released to individuals or agencies extraneous to the criminal justice community.
3. UCR Information requests:

*No person or agency will be furnished statistical information which has not previously been published, concerning any individual agency's report, without the written consent of the Chief Administrator of that agency. The Uniform*

*Crime Reporting division will maintain for one year a copy of the information released along with the request and the authority of release.*

- A. Information contained in the published annual report may be released via phone, letter, etc., to any interested party.
- B. All requests for unpublished information from agencies or individuals should be directed by letter to the Supervisor, UCR Division. These special requests will be honored only with the written consent of the agency whose statistics are requested.
- C. Law enforcement agencies may receive interim, unpublished specialized reports identifying their agency only, providing the request is not unreasonable. Law enforcement agencies may also receive their respective county totals along with state or district totals.

## ***PROFILE OF THE STATE OF MAINE***

*This profile is presented to provide some general knowledge and facts about the state of Maine. It is hoped that this information might assist in understanding the environment in which reported crime incidence and arrest data detailed in this report occurred.*

### **Facts about Maine ...**

- Ranked the 15th healthiest state in 2015.
- Summer temperatures averaging 70°F and winter temperatures averaging 20°F.
- Maine is 320 miles long and 210 miles wide with a total area of 30,843 square miles, or about as big as all of the other five New England States combined. Maine consists of: 16 counties with 22 cities, 424 towns, 51 plantations and 416 unorganized townships. Has one county (Aroostook) so big (6,453 square miles) that it actually covers an area greater than the combined size of Connecticut and Rhode Island.
- Maine has 60 lighthouses including Portland Head Light commissioned by George Washington. It also boasts of 6,000 lakes and ponds, 3200 miles of rivers and streams, 17 million acres of forestland and 5,500 beautiful miles of coastline, including that of its 2,000 islands.
- Population for Maine in 2015: 1,329,328.
- Became the 23rd state on March 15, 1820.

State Animal: Moose

State Berry: Wild Blueberry

State Bird: Chickadee

State Cat: Maine Coon

State Fish: Landlocked Salmon

State Flower: White Pine Cone

State Fossil: Pertica Quadrifaria

State Gemstone: Tourmaline

State Herb: Wintergreen

State Insect: Honeybee

State Motto: Dirigo (I Lead)

State Tree: White Pine

State Song: "State of Maine Song" by Roger Vinton Snow

- **Maine Products:**

**Blueberries** — Blueberry plants are plentiful in Maine because their hardy nature allows them to withstand the harsh weather and rough soil that are common in the rural parts of this state. With over 98% of the nation's low bush blueberries harvested in Maine this fruit has become one of Maine's larger exports. Blueberries are commonly used in jams, jellies, pies and fruit salads.

**Maine Lobsters** — This tough-looking shellfish thrives in the cold waters off the coast of Maine. Fresh Maine lobsters are enjoyed by people all over the world, making this crustacean a vital part of Maine's economy. Over 90% of the nation's lobsters are caught all along the Maine coast. Over 121 million pounds of lobsters were harvested in 2015. The total of all shellfish and fin harvested was approximately 276 million pounds with a total value of approximately \$616 million in 2015.

**Potatoes** — Maine ranks as one of the top three potato-producing states in the country. These hardy vegetables are predominantly grown in the Northern Maine area known as Aroostook County.

**Maple Syrup** — Maine maple syrup is usually harvested during the cold winter months from the thousands of maple trees which dot the Maine countryside. Over 11% of the nation's maple syrup comes from the state of Maine.

**Pulp, Paper and Wood Products** — Almost 89% of Maine is forested, making it a prime location for the production of wood and paper products. Maine is currently the home of many of the largest paper-producing mills in the country. Many forms of Maine paper products are used in schools and offices throughout the country.

**Apples** — Every fall, orchards all over the state are bustling with activity as apples become ripe for picking. Many different varieties of apples are grown in the state of Maine, including Macintosh and Yellow Delicious. In 1997, approximately 1,524,000 bushels of apples were harvested in Maine.

**Tourmaline** — This gemstone has the distinction of being the official mineral of Maine. Tourmaline stones can be found in a variety of colors ranging from black to light pink and are often fashioned into beautiful jewelry. In the late 1800s, Maine became established as one of the best places in North America for tourmaline mining.

## ***CRIME RATES***

The computation of crime rates as they appear in this report is based on 2015 population estimates received from the Uniform Crime Reporting division of the FBI, using provisional estimates of the Bureau of Census. Rural populations are arrived at by deleting the population figures for each direct reporting municipal department from their respective county totals.

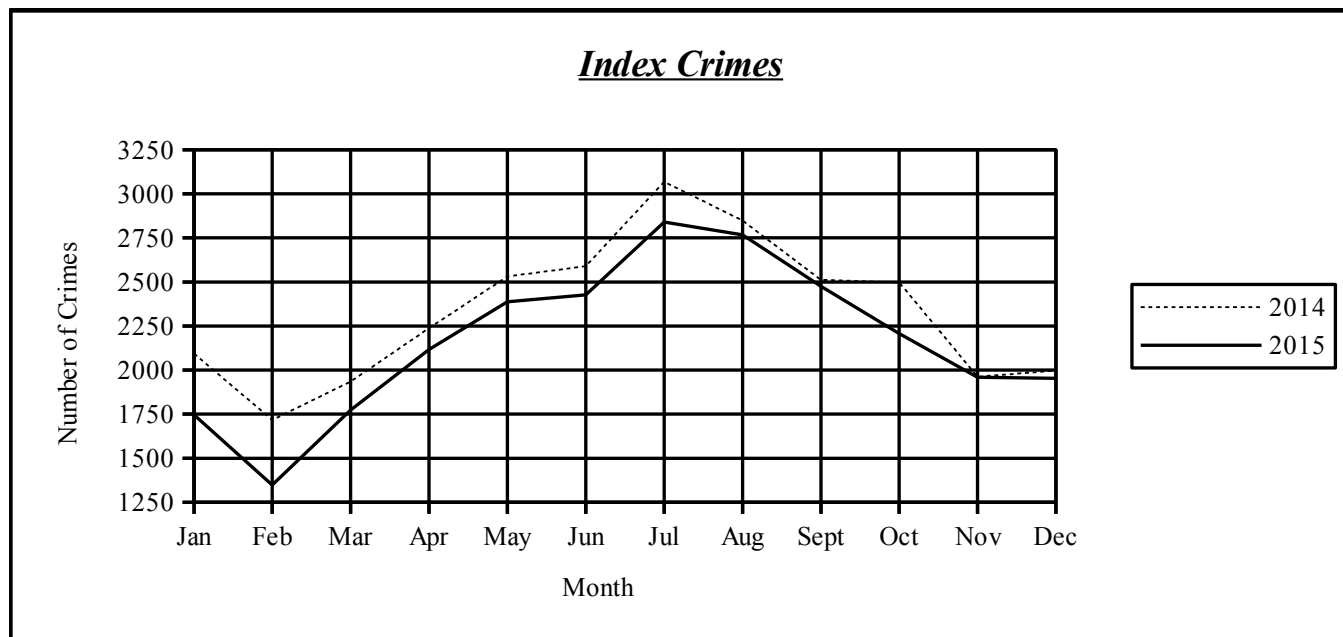
Monthly and annual Uniform Crime Reports currently received from approximately 136 municipal, county and state law enforcement agencies in Maine represent 100 percent of the estimated Maine population.

The crime rate involves the number of Index Crimes

per unit of population, usually per 100,000 persons. Because Maine has such a low population total, a rate per 1,000 persons has been used to reflect a more realistic volume. No attempt has been made to incorporate either transient population or other factors which contribute to the ratio and type of crime in a given area. Any effort to make comparisons of crime rates between one area and another should recognize these population changes and varying environmental factors.

The crime index rate for Maine for the year 2015 was 19.56 offenses per 1,000 persons. Violent crimes occurred at a rate of 1.22 offenses per 1,000 persons, property crimes at a rate of 18.34.

<b><i>2015 Crime Rates</i></b>			
<b>Offense</b>	<b>Number of Offenses</b>	<b>Percent of Total</b>	<b>Rate/1000 Population</b>
Murder	23	.09%	.02
Rape	373	1.43%	.28
Robbery	311	1.20%	.23
Aggravated Assault	916	3.52%	.69
Burglary	4,675	17.98%	3.52
Larceny-Theft	18,801	72.31%	14.14
M/V Theft	810	3.12%	.61
Arson	91	.35%	.07
<b>Totals</b>	<b>26,000</b>	<b>100.00%</b>	<b>19.56</b>
Total Violent Crime	1,623	6.24%	1.22
Total Property Crime	24,377	93.76%	18.34



### Crime by County

County		Annual Crime Rate per 1,000	Total Index Crimes	Murder	Rape	Robbery	Aggravated			Motor Vehicle Theft	Arson	Percent Clearance
							Assault	Burglary	Larceny			
Androscoggin	2014	22.93	2,470	3	38	41	69	514	1,720	76	9	37.7%
	2015	19.20	2,059	—	42	31	75	379	1,448	76	8	37.3%
Aroostook	2014	14.21	991	1	14	4	54	166	690	58	4	58.4%
	2015	15.59	1,073	3	13	11	52	166	762	61	5	52.6%
Cumberland	2014	22.92	6,575	1	56	93	194	1,100	4,941	170	20	30.7%
	2015	20.31	5,871	3	74	129	184	922	4,355	190	14	33.4%
Franklin	2014	14.77	450	1	11	1	13	61	352	10	1	35.8%
	2015	13.03	393	—	21	1	19	82	252	18	—	34.1%
Hancock	2014	16.79	924	1	4	3	28	172	695	21	—	37.6%
	2015	16.08	880	—	9	2	22	175	640	32	—	40.1%
Kennebec	2014	25.59	3,099	2	51	45	119	470	2,311	84	17	38.4%
	2015	24.76	2,989	6	44	33	122	507	2,206	62	9	38.9%
Knox	2014	17.62	697	1	1	4	7	89	579	12	4	38.2%
	2015	14.18	562	—	3	—	13	91	436	17	2	38.4%
Lincoln	2014	14.48	493	1	19	3	34	103	325	6	2	24.1%
	2015	12.65	431	2	15	2	38	118	247	9	—	36.0%
Oxford	2014	24.97	1,429	1	33	5	33	265	1,058	30	4	38.7%
	2015	24.77	1,413	1	35	5	34	317	983	27	11	40.5%
Penobscot	2014	23.46	3,600	4	18	35	61	533	2,850	84	15	34.3%
	2015	20.59	3,153	3	14	27	59	516	2,457	66	11	32.9%
Piscataquis	2014	15.43	263	—	2	—	19	42	195	5	—	33.5%
	2015	17.12	289	2	1	—	21	69	181	13	2	18.3%
Sagadahoc	2014	14.34	502	—	2	2	6	96	378	15	3	37.5%
	2015	12.79	447	—	1	3	10	77	342	12	2	30.6%
Somerset	2014	27.96	1,444	—	15	18	31	293	1,012	74	1	34.2%
	2015	26.47	1,346	—	26	5	37	229	990	55	4	32.6%
Waldo	2014	12.74	497	—	8	4	20	140	311	12	2	32.0%
	2015	13.92	544	1	15	2	19	174	302	29	2	31.3%
Washington	2014	15.34	492	—	11	2	27	126	311	13	2	37.2%
	2015	15.54	490	1	7	5	16	140	289	30	2	44.7%
York	2014	20.28	4,061	6	73	44	185	839	2,773	126	15	29.4%
	2015	20.16	4,060	1	53	55	195	713	2,911	113	19	30.4%
<b>TOTALS</b>	<b>2014</b>	<b>21.04</b>	<b>27,987</b>	<b>22</b>	<b>356</b>	<b>304</b>	<b>900</b>	<b>5,009</b>	<b>20,501</b>	<b>796</b>	<b>99</b>	<b>34.7%</b>
	<b>2015</b>	<b>19.56</b>	<b>26,000</b>	<b>23</b>	<b>373</b>	<b>311</b>	<b>916</b>	<b>4,675</b>	<b>18,801</b>	<b>810</b>	<b>91</b>	<b>35.3%</b>

**Total Index Crimes by County, January–December 2015**

<b>County</b>	<b>Jan</b>	<b>Feb</b>	<b>Mar</b>	<b>Apr</b>	<b>May</b>	<b>Jun</b>	<b>Jul</b>	<b>Aug</b>	<b>Sept</b>	<b>Oct</b>	<b>Nov</b>	<b>Dec</b>	<b>Total</b>
<b>Androscoggin</b>	128	123	143	206	199	203	231	199	167	135	138	187	2,059
<b>Aroostook</b>	66	41	61	87	99	126	169	95	90	88	86	65	1,073
<b>Cumberland</b>	383	332	394	477	523	509	544	639	619	530	454	467	5,871
<b>Franklin</b>	38	17	32	33	43	27	40	44	33	43	25	18	393
<b>Hancock</b>	63	31	41	67	70	97	129	96	83	75	68	60	880
<b>Kennebec</b>	217	150	215	251	276	258	275	330	279	289	223	226	2,989
<b>Knox</b>	42	37	43	45	47	43	72	48	54	49	48	34	562
<b>Lincoln</b>	23	13	30	25	46	47	45	32	51	54	37	28	431
<b>Oxford</b>	123	83	100	112	128	130	199	123	114	98	121	82	1,413
<b>Penobscot</b>	205	158	204	243	305	259	329	372	334	254	240	250	3,153
<b>Piscataquis</b>	20	5	19	26	35	32	35	31	29	19	23	15	289
<b>Sagadahoc</b>	33	22	35	26	50	51	47	44	42	40	33	24	447
<b>Somerset</b>	104	62	88	137	104	137	143	158	117	101	98	97	1,346
<b>Waldo</b>	40	22	37	29	55	60	57	70	43	43	41	47	544
<b>Washington</b>	26	26	22	42	41	44	61	47	41	56	39	45	490
<b>York</b>	235	227	309	311	366	404	464	439	379	333	285	308	4,060
<b>2015 Total</b>	<b>1,746</b>	<b>1,349</b>	<b>1,773</b>	<b>2,117</b>	<b>2,387</b>	<b>2,427</b>	<b>2,840</b>	<b>2,767</b>	<b>2,475</b>	<b>2,207</b>	<b>1,959</b>	<b>1,953</b>	<b>26,000</b>
<b>2014 Total</b>	<b>2,093</b>	<b>1,717</b>	<b>1,935</b>	<b>2,238</b>	<b>2,531</b>	<b>2,589</b>	<b>3,068</b>	<b>2,848</b>	<b>2,512</b>	<b>2,497</b>	<b>1,962</b>	<b>1,997</b>	<b>27,987</b>
<b>% Change</b>	<b>-16.6%</b>	<b>-21.4%</b>	<b>-8.4%</b>	<b>-5.4%</b>	<b>-5.7%</b>	<b>-6.3%</b>	<b>-7.4%</b>	<b>-2.8%</b>	<b>-1.5%</b>	<b>-11.6%</b>	<b>-0.2%</b>	<b>-2.2%</b>	<b>-7.1%</b>

TOTAL INDEX CRIMES BY COUNTY

***Comparative Data: State, New England, National***

<b>Offense</b>	<b>Murder</b>	<b>Forcible Rape</b>	<b>Robbery</b>	<b>Aggravated Assault</b>	<b>Burglary</b>	<b>Larceny-Theft</b>	<b>Motor Vehicle Theft</b>	<b>Arson</b>	<b>Totals</b>
2014, Maine	22	356	304	900	5,009	20,501	796	99	27,987
Crime Rate per 1,000 Population	0.02	0.27	0.23	0.68	3.77	15.41	0.60	0.07	21.04
2015, Maine	23	373	311	916	4,675	18,801	810	91	26,000
Crime Rate per 1,000 Population	0.02	0.28	0.23	0.69	3.52	14.14	0.61	0.07	19.56
Numerical Change	1	17	7	16	-334	-1,700	14	-8	-1,987
Percent Change	4.5%	4.8%	2.3%	1.8%	-6.7%	-8.3%	1.8%	-8.1%	-7.1%
U.S. 2014–2015, Jan.–June Percent Change	6.2%	9.6%	0.3%	2.3%	-9.8%	-3.2%	1.0%	-5.4%	N/A
Northeast 2014–2015, Jan.–June Percent Change	1.3%	15.8%	-6.4%	-2.4%	-15.4%	-6.6%	-3.6%	-14.6%	N/A

Note: Crime rate for 2014 was as follows: Total U.S. = 29.75, New England = 21.90

***Clearance Data, 2015: State, New England, National***

<b>Offense</b>	<b>Murder</b>	<b>Forcible Rape</b>	<b>Robbery</b>	<b>Aggravated Assault</b>	<b>Burglary</b>	<b>Larceny-Theft</b>	<b>Motor Vehicle Theft</b>	<b>Arson</b>	<b>Totals</b>
Maine # of Offenses	23	373	311	916	4,675	18,801	810	91	26,000
Maine # Cleared	22	157	147	718	1,101	6,642	355	31	9,173
Maine % Cleared	95.7%	42.1%	47.3%	78.4%	23.6%	35.3%	43.8%	34.1%	35.3%
U.S. % Cleared*	64.5%	39.3%	29.6%	56.3%	23.0%	13.6%	12.8%	21.7%	19.5%
New England % Cleared*	61.2%	45.4%	27.5%	60.2%	13.5%	20.9%	12.5%	26.9%	22.8%

\*2014 figures. 2015 data not available at press time.



*Murder*

# INDEX CRIMES



*Rape*




*Robbery*




*Aggravated Assault*




*Burglary*



*Larceny-Theft*



*Motor Vehicle Theft*



*Arson*

**VIOLENT CRIMES**

Crimes of violence involve the element of personal confrontation between the perpetrator and victim and entail the use or threat of violence. By their very nature, violent crimes — murder, rape, robbery and aggravated assault — are considered more serious than property crimes. The total number indicates only the number of incidents reported to police and does not reflect the number of criminals who committed them or the number of injuries inflicted.

During the year 2015, violent crimes showed an increase from the previous year. There were 1,623 reported offenses during 2015 — compared with 1,582 for 2014. This increase of 41 crimes reported represents an increase of 2.6%.

The 2015 crime rate for violent crime is 1.22 offenses per 1,000 population. Violent crimes represent 6.2% of all reported index crimes. Police cleared 1,037 violent crimes for a 63.9% clearance rate.

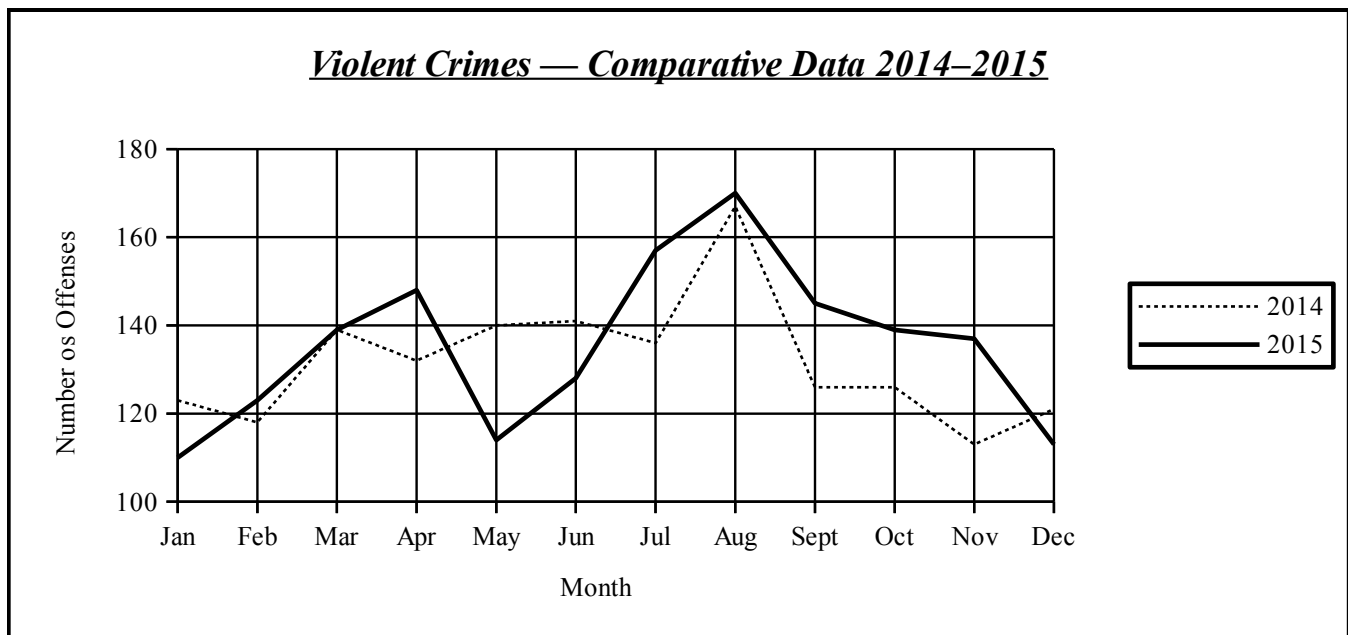
**Crime Clock**



**Number of Offenses — Comparative Data 2014–2015**

	Murder	Rape	Robbery	Aggravated Assault	Totals
2014	22	356	304	900	1,582
2015	23	373	311	916	1,623
Number Change	1	17	7	16	41
Percent Change	4.5%	4.8%	2.3%	1.8%	2.6%

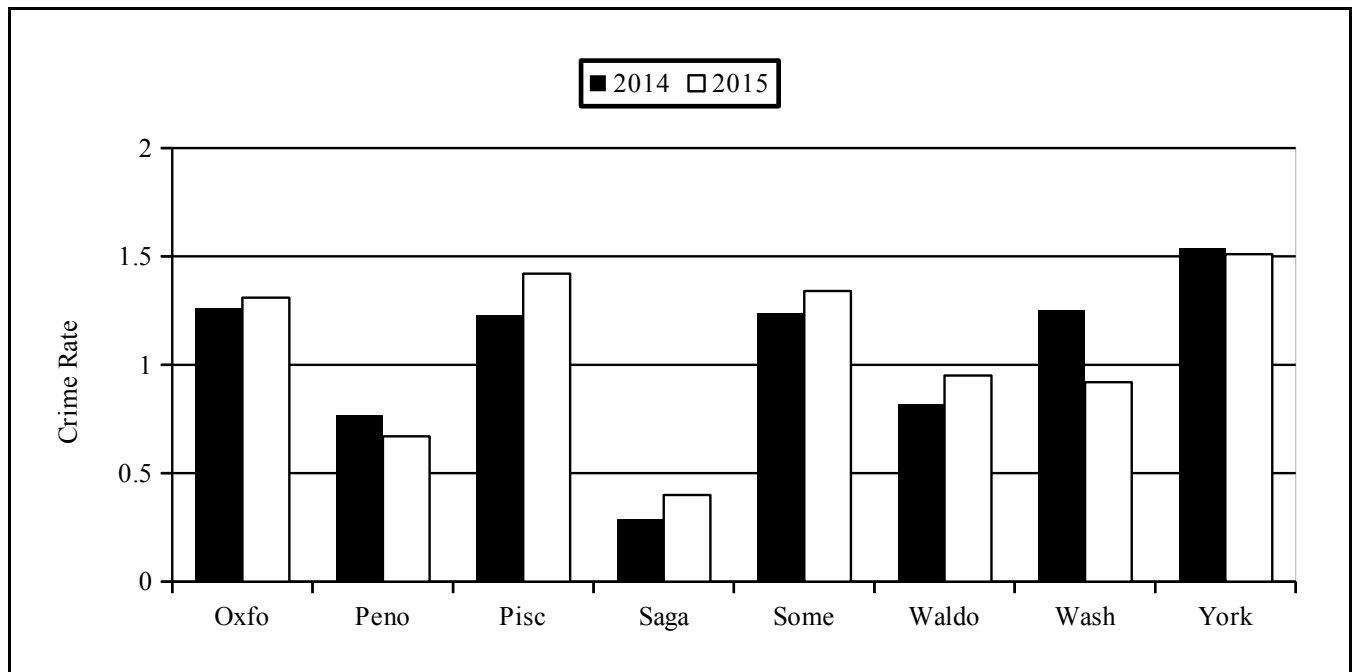
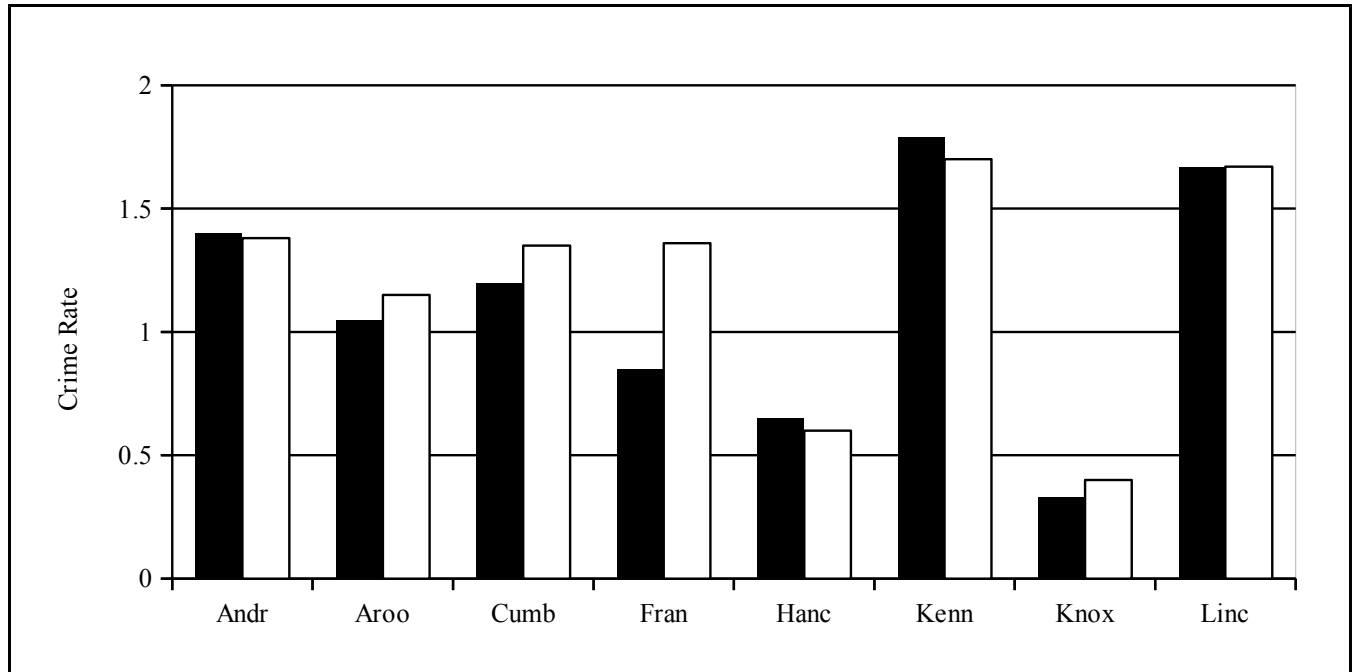
**Violent Crimes — Comparative Data 2014–2015**





### Violent Crime by County

(State Violent Crime Rate: 1.22)



***PROPERTY CRIMES***

Property crimes include burglary, larceny, motor vehicle theft, and arson. These crimes do not involve the threat of violence, but entail property taken from one by another, or the destruction of property by arson.

Property crimes showed a decrease during 2015, falling by 2,028 reported offenses. The 2015 total of 24,377 represents a 7.7% decrease from the 2014 figure of 26,405.

Law enforcement agencies cleared 8,129 property crimes during 2015 for a 33.3% clearance rate. Property crimes represent 93.8% of all reported index crimes and account for a crime rate of 18.34 offenses per 1,000.

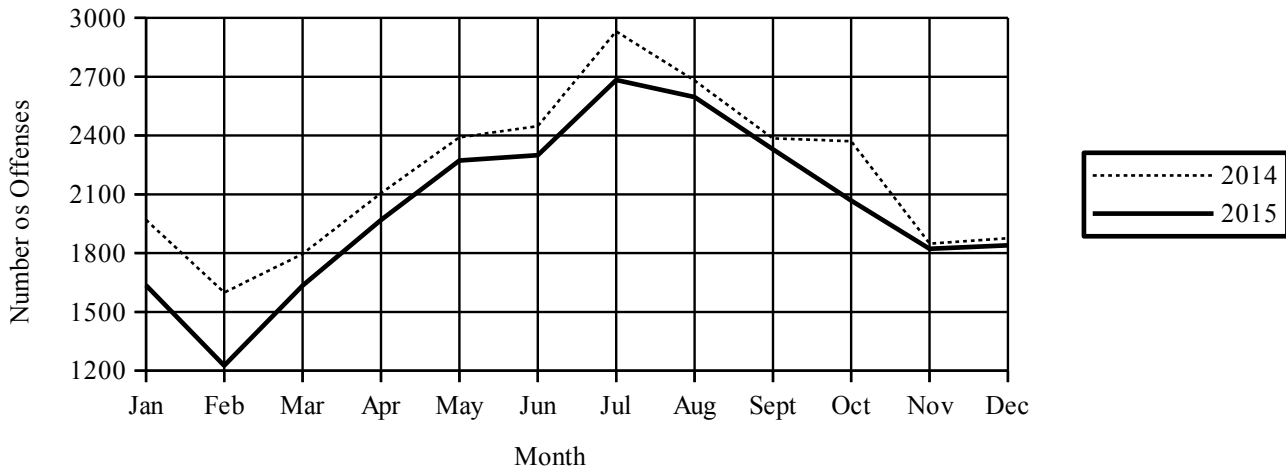
**Crime Clock**



***Number of Offenses — Comparative Data 2014–2015***

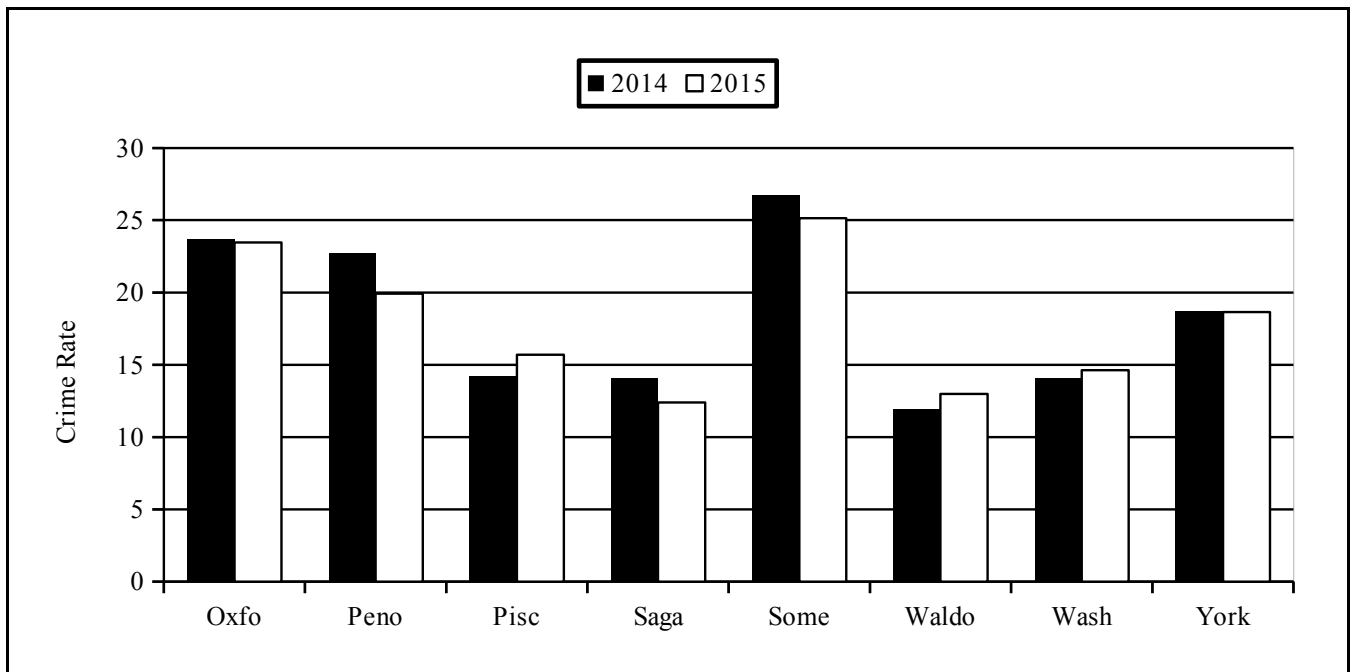
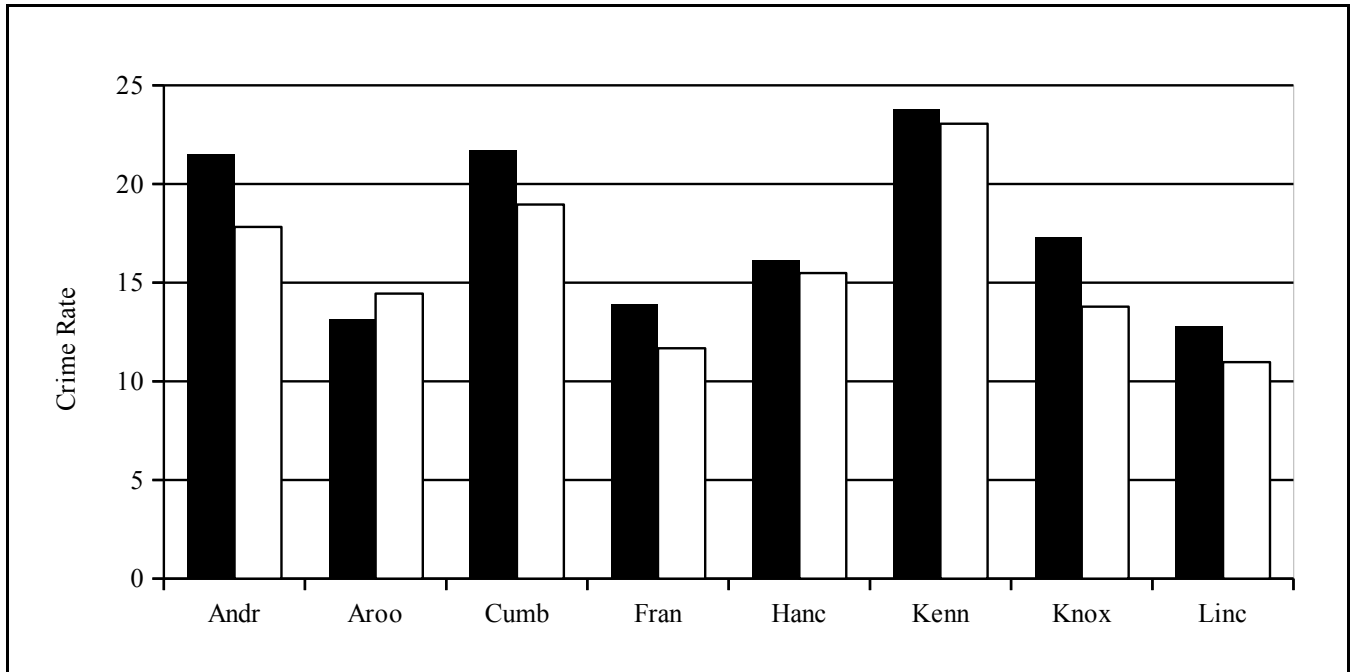
	Burglary	Larceny	Motor Vehicle Theft	Arson	Totals
2014	5,009	20,501	796	99	26,405
2015	4,675	18,801	810	91	24,377
Number Change	-334	-1,700	14	-8	-2,028
Percent Change	-6.7%	-8.3%	1.8%	-8.1%	-7.7%

***Property Crimes — Comparative Data 2014–2015***



## Property Crime by County

(State Property Crime Rate: 18.34)



**MURDER/NON-NEGLIGENT MANSLAUGHTER SUMMARY, 2015**

Date and Location of Incident	Victim		Assailant		Weapon Used	Relationship of Victim to Offender	Circumstances
	Age	Sex	Age	Sex			
1/26/2015 Fryeburg	52	F	52	M	Handgun	Wife	Victim shot and killed in their home by her husband, who then shot and killed himself.
3/01/2015 Houlton	61	M	16 18	M M	Knife	Acquaintance Acquaintance	Victim beaten and stabbed inside his home. Offenders charged with murder.
3/07/2015 Troy	49	M	16	M	Knife	Father	Victim stabbed inside his home by his son. Son charged with murder.
5/07/2015 Millinocket	6 mo.	M	33	M	Hands, fists, feet	Son	Infant died two days after being brought to the hospital with injuries. Baby's father indicted and arrested for murder.
5/12/2015 Parkman	61	M	38	M	Handgun	Father	Victim shot to death outside his home. Son charged with murder.
5/25/2015 Portland	19	M	20 30	M M	Gun	Unknown	Victim shot to death in a downtown recording studio. Two men arrested in July and charged with murder.
6/5/2015 Parkman	37	F	38	M	Handgun	Girlfriend	Victim shot to death inside her home. Ex-boyfriend charged with her murder after he surrendered to police after a lengthy manhunt in August.
7/04/2015 Boothbay Harbor	75 40	F M	71	M	Handgun	Wife Son	Victims shot to death inside their two separate homes. Suspect then shot and killed himself.
7/11/2015 Lee Benedicta	20 58	M M	35	M	Handgun	Stranger Stranger	20-year-old victim shot and killed in home. Second victim, 58-year-old man, shot and killed in woodlot separate from first victim's residence. Suspect charged with two counts of murder.
8/09/2015 Portland	49	M	23 36 31	M M M	Hands, fists, feet	Acquaintance Acquaintance Acquaintance	Victim beaten to death inside his apartment. Three men charged with his murder.
8/19/2015 Saco	59	F	31	F	Knife	Stranger	Victim stabbed to death inside local supermarket. Suspect charged with murder, pleaded guilty.
9/10/2015 Eastport	75	M	39	M	Hands, fists, feet	Acquaintance	Victim was assaulted and died at his home. Friend indicted for murder.
9/24/2015 Caribou	58	M	Unk.	Unk.	Unknown	Unknown	Victim found deceased inside his residence, which was set on fire. Investigation ongoing.
10/26/2015 Gray	3 mo.	M	24	M	Hands, fists, feet	Son	Infant died from multiple injuries. Father charged with murder.
11/04/2015 Oakland	28 30 29	F F M	42	M	Handgun	Girlfriend Acquaintance Acquaintance	Victims shot to death inside their apartment house by suspect, who then shot and killed himself. 28-year-old female victim was suspect's girlfriend.

Date and Location of Incident	Victim		Assailant		Weapon Used	Relationship of Victim to Offender	Circumstances
	Age	Sex	Age	Sex			
11/23/2015 Augusta	31	M	25 27 45 26	M F M M	Other dangerous weapon	Acquaintance Acquaintance Acquaintance Acquaintance	Victim beaten to death inside apartment of his friend. Suspects charged with murder. One suspect committed suicide in the jail. Drug related.
11/27/2015 Bangor	38	M	27 37	M M	Handgun	Acquaintance Acquaintance	Victim shot to death at an apartment house. Two suspects from New York charged with murder.
12/25/2015 Manchester	35 26	M F	29	M	Handgun	Acquaintance Acquaintance	Victims shot to death inside their vehicle on a back road in Manchester. Suspect from New York charged with 2 counts of murder. Drug related.

**The following incidents, classified as manslaughters by negligence, are not discussed elsewhere in this report. Added to the 23 murders and non-negligent manslaughters, they make a total of 25 homicides for 2015.**

08/09/2015 Lebanon	19	M	20	M	Shotgun	Brother	Victim shot and killed inside family home with shotgun fired by brother. Brother indicted for manslaughter.
11/16/2015 Bath	22	F	23	M	Handgun	Girlfriend	Victim shot by boyfriend while sitting in car. Boyfriend was showing gun to anticipated buyer when gun went off, striking girlfriend and killing her. Boyfriend charged with manslaughter.

## MURDER AND NON-NEGLIGENT MANSLAUGHTER

Murder and non-negligent manslaughter are described by UCR as the willful (non-negligent) killing of one human being by another — or a death that results from the commission of another criminal act.

*Murder* — “1. A person is guilty of murder if: A. He intentionally or knowingly causes the death of another human being; B. He engages in conduct which manifests a depraved indifference to the value of human life ...; or C. ... causes another human being to commit suicide by the use of force, duress or deception.” M.R.S.A. Title 17-A, § 201

*Felony Murder* — “1. A person is guilty of felony murder if acting alone or with one or more other persons in the commission or attempt to commit immediate flight after committing or attempting to commit ... [another felony offense], he or another participant in fact causes the death of another human being ...” M.R.S.A. Title 17-A, § 202

*Manslaughter* — “1. A person is guilty of manslaughter if he: B. ... causes the death of another human being ... while under the influence of extreme anger or extreme fear ...” M.R.S.A. Title 17-A, § 203

Not included in the count for this offense classification are deaths caused by negligence, suicide, or accident. Although manslaughter by negligence is recorded on the “offenses known to police” form along with murder, it is not considered an index offense and is not discussed in this report. Attempts to murder or assaults to murder are scored as aggravated assaults and not murder.

### Crime Clock



### Trend

Year	2011	2012	2013	2014	2015	2011–2015
Number reported	25	24	24	22	23	
% change from previous year	4.2%	−4.0%	—	−8.3%	4.5%	
						% change −8.0%
Rate per 1,000	0.02	0.02	0.02	0.02	0.02	
% change from previous year	—	—	—	—	—	
						% change —

**Characteristics — 2015**

**Victim-Offender Relationship**

Non-Stranger to Non-Stranger .....	80.6%
Stranger to Stranger .....	9.7%
Unknown .....	9.7%

**Months of Highest Occurrence**

November .....	21.7%
July .....	17.4%
May .....	13.0%

**Type of Weapon Used**

Firearm .....	60.9%
Knife/Cutting Instrument .....	13.0%
Other Dangerous Weapon .....	4.3%
Hands, Fists, Feet .....	17.4%
Other/Undetermined .....	4.3%

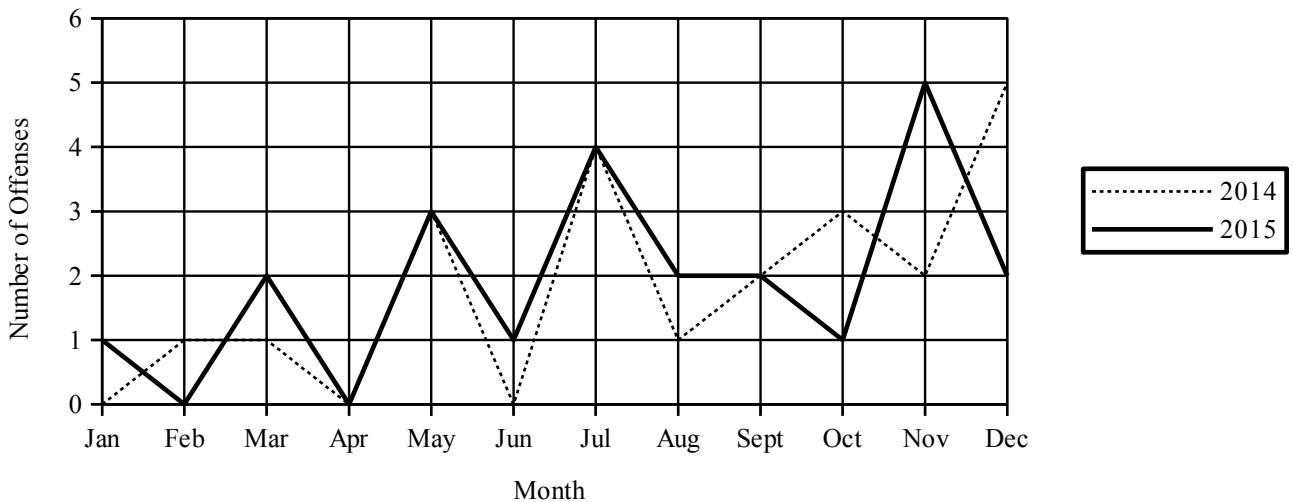
**Value of Property Stolen during Offense**

Total .....	\$100,000.00
Per Incident Average .....	\$4,347.83

**Clearance Rate**

22 Offenses Cleared .....	95.7%
Arrests/Crime Ratio .....	0.96

***Murder & Non-Negligent Manslaughter — Comparative Data 2014–2015***



***Profile of Persons Arrested — 22 Arrests***

**Age**

17 and under .....	9.1%
18–24 .....	22.7%
25–29 .....	18.2%
30–34 .....	18.2%
35–39 .....	27.3%
40 and over .....	4.5%

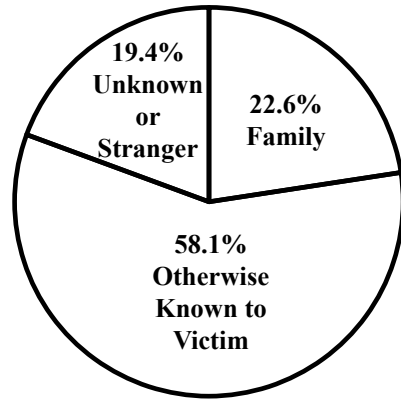
**Sex**

Male .....	95.5%
Female .....	4.5%

4 offenders committed suicide

**Murder Distribution by Relationship (Victim to Offender)**

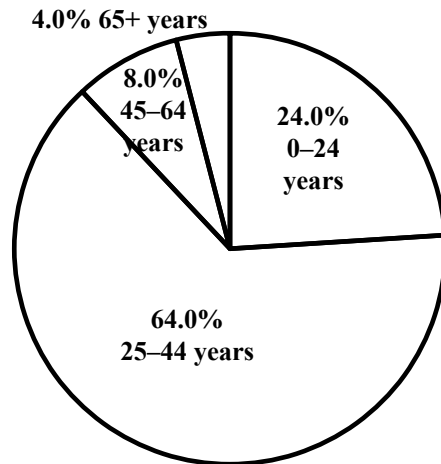
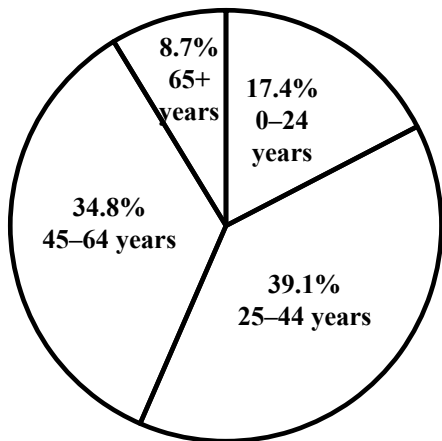
Relationship*	Number	% of Total
Wife	2	6.5%
Son	3	9.7%
Father	2	6.5%
<b>Total Family</b>	<b>7</b>	<b>22.6%</b>
Girlfriend/Boyfriend	2	6.5%
Friend	1	3.2%
Acquaintance	15	48.4%
Stranger	3	9.7%
Unknown	3	9.7%
<b>Total Other</b>	<b>24</b>	<b>77.4%</b>
<b>TOTAL</b>	<b>31</b>	<b>100.0%</b>



\*Number of relationships may not agree with number of victims due to instances of multiple offenders or multiple victims.

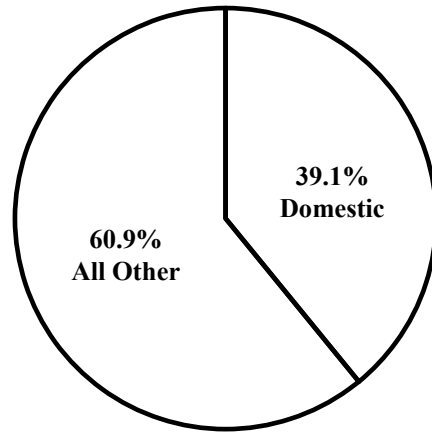
**Murder Distribution by Age and Sex**

Age of Victims	Male	Female	Total	Age of Offenders	Male	Female	Total
0-14 years	2	—	2	0-14 years	—	—	—
15-24 years	2	—	2	15-24 years	6	—	6
25-34 years	2	3	5	25-34 years	7	2	9
35-44 years	3	1	4	35-44 years	7	—	7
45-54 years	2	1	3	45-54 years	2	—	2
55-64 years	4	1	5	55-64 years	—	—	—
65+ years	1	1	2	65+ years	1	—	1
<b>Total</b>	<b>16</b>	<b>7</b>	<b>23</b>	<b>Total</b>	<b>23</b>	<b>2</b>	<b>25</b>



**Murder Distribution by Circumstances**

Circumstance**	Number	% of Total
<b>Felony Total*</b>	—	—
Domestic Conflict	9	39.1%
Drug Related	3	13.0%
Other	9	39.1%
Unknown	2	8.7%
<b>Other than Felony Total</b>	<b>23</b>	<b>100.0%</b>
<b>TOTAL</b>	<b>23</b>	<b>100.0%</b>

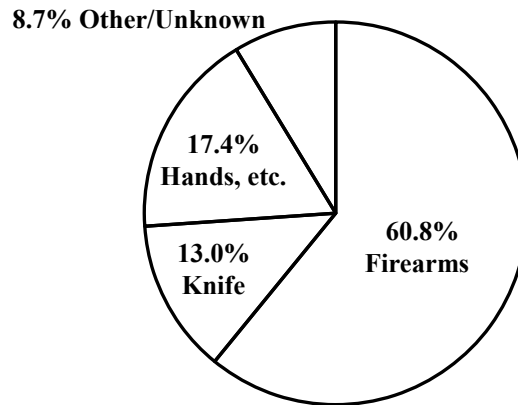


\*Felony murder is defined as a killing which occurs in conjunction with the commission of another crime such as a robbery, arson, sexual assault or other felonious activities.

\*\*Due to the unlimited set of possible circumstances surrounding homicides, it is difficult to provide a clear-cut or precise statistical category. In the intent of uniformity, the number of circumstance categories has been kept to a minimum. Caution is suggested in drawing generalizations from the data without more deliberate analysis. This table makes no attempt to analyze the motives of offenders, but rather to display general circumstances surrounding the events.

**Murder Distribution by Weapon**

Weapon	Number	% of Total
Firearm	14	60.8%
Knife, Cutting Instrument	3	13.0%
Hands, Fists, Feet	4	17.4%
Other/Unknown	2	8.7%
<b>Total</b>	<b>23</b>	<b>100.0%</b>





## FORCIBLE RAPE


Forcible rape is the carnal knowledge of a female forcibly and against her will.

*“A person is guilty of gross sexual assault if that person engages in a sexual act (direct genital contact) with another person and the person submits as a result of compulsion.”*  
*M.R.S.A. Title 17-A, § 253*

This category is broken down into two categories: Rape by Force, and Attempted Forcible Rape. Carnal abuse without force (statutory rape) and other sex offenses are not included.

Forcible rape differs from other violent crimes in that the victim, in many cases, is reluctant to report the offense to police. The investigation by police, medical examination, court procedure, embarrassment and fear of any accompanying stigma have a deterrent effect on the victim’s willingness to make the offense known to police.

Maine has experienced increased availability in services such as rape crisis centers providing 24-hour hot lines and counselors, witness/victim assistants in district attorneys’ offices, improved medical practices and increased sensitivity by law enforcement personnel. The increased number of offenses identified in this report may be, in part, influenced by the increasing confidence of victims in the criminal justice system.



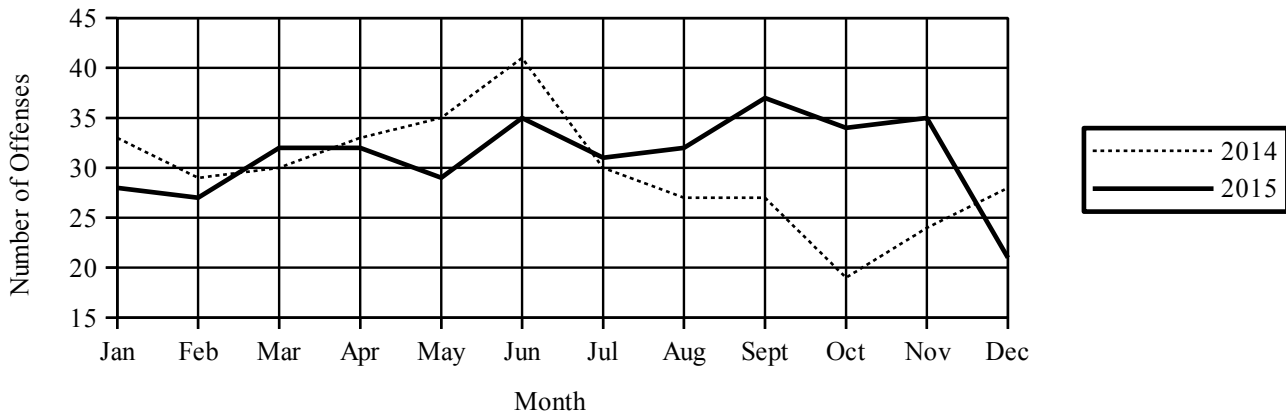
<i>Trend</i>						
Year	2011	2012	2013	2014	2015	2011–2015
Number reported	391	368	359	356	373	
% change from previous year	0.5%	-5.9%	-2.4%	-0.8%	4.8%	
						% change -4.6%
Rate per 1,000	0.29	0.28	0.27	0.27	0.28	
% change from previous year	—	-3.4%	-3.5%	-4.4%	3.9%	
						% change -3.2%

<i>Characteristics — 2015</i>	
<b>Type of Offense</b>	
Rape by Force .....	97.9%
Attempts to Rape .....	2.1%
<b>Months of Highest Occurrence</b>	
September .....	9.9%
June, November .....	9.4%
October .....	9.1%
<b>Value of Property Stolen during Offense</b>	
Total .....	\$188.00
Per Incident Average .....	\$0.50
<b>Clearance Rate</b>	
157 Offenses Cleared .....	42.1%
Arrests/Crime Ratio .....	0.16

<i>Profile of Persons Arrested</i>	
<b>59 Arrests</b>	
<b>Age</b>	
17 and under .....	15.3%
18–24 .....	20.3%
25–29 .....	13.6%
30–34 .....	6.8%
35–39 .....	18.6%
40 and over .....	25.4%
<b>Sex</b>	
Male .....	98.3%
Female .....	1.7%

<i>Rape by Type of Offense, 2014–2015</i>			
	2014	2015	% change
Forcible Rape	340	365	7.4%
Attempted Rape	16	8	-50.0%
<b>Totals</b>	<b>356</b>	<b>373</b>	<b>4.8%</b>

***Rapes — Comparative Data 2014–2015***

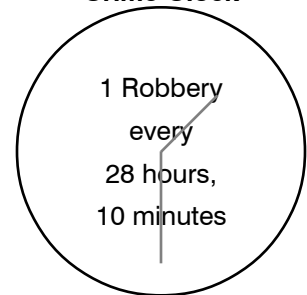


***ROBBERY***

Robbery is defined by UCR as “the felonious and forcible taking of the property of another against his will by violence or by putting him in fear.” All attempts to rob are included in the UCR report.

“1. A person is guilty of robbery if he commits or attempts to commit theft and at the time of his actions: A. He recklessly inflicts bodily injury on another; B. He threatens to use force against any person present with the intent (1) to prevent or overcome resistance to the taking of the property, ...; or (2) to compel the person in control of the property to give it up ...; C. He uses physical force on another with the intent enumerated in paragraph B, subparagraphs (1) and (2); D. He intentionally inflicts or attempts to inflict bodily injury on another; or E. He or an accomplice to his knowledge is armed with a dangerous weapon ...” M.R.S.A. Title 17-A, § 65, 1

**Crime Clock**



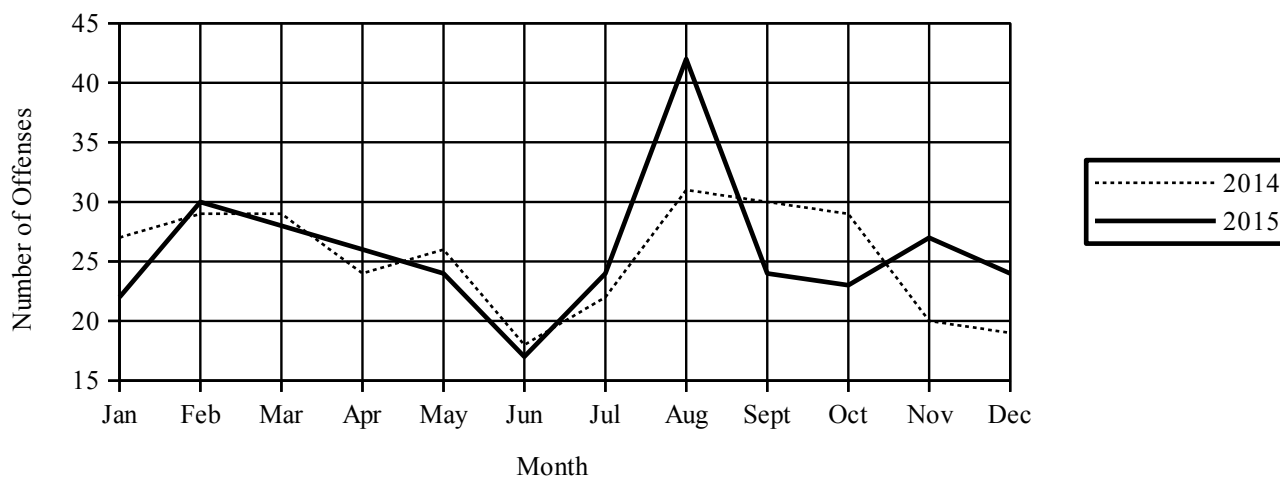
***Trend***

Year	2011	2012	2013	2014	2015	2011–2015
Number reported	370	421	335	304	311	
% change from previous year	-11.1%	13.8%	-20.4%	-9.3%	2.3%	
						% change -15.9%
Rate per 1,000	0.28	0.32	0.25	0.23	0.23	
% change from previous year	-9.7%	14.3%	-21.2%	-8.6%	1.7%	
						% change -16.4%

***Characteristics — 2015***

<b>Type of Weapon Used</b>		<b>Months of Highest Occurrence</b>	
Firearm .....	27.3%	August .....	13.5%
Knife/Cutting Instrument .....	14.1%	February .....	9.6%
Other Dangerous Weapon .....	11.3%	March .....	9.0%
Hands, Fists, Feet .....	47.3%	<b>Value of Property Stolen during Offense</b>	
<b>Place of Occurrence</b>		Total .....	\$300,613.00
Street, Alley .....	24.3%	Per Incident Average .....	\$972.86
Business Establishment .....	29.1%	<b>Clearance Rate</b>	
Residence .....	23.3%	147 Offenses Cleared .....	47.3%
Bank .....	5.8%	Arrest/Crime Ratio .....	0.59
Miscellaneous .....	17.5%		

***Robberies — Comparative Data 2014–2015***



***Profile of Persons Arrested  
182 Arrests***

Age	
17 and under	3.8%
18–24	30.2%
25–29	30.2%
30–34	14.8%
35–39	8.8%
40 and over	12.1%
Sex	
Male	85.7%
Female	14.3%

***Robbery by Weapon Type, 2014–2015***

	2014	2015	% change
Firearm	51	85	66.7%
Knife	43	44	2.3%
Other Weapon	49	35	-28.6%
Strong Arm	161	147	-8.7%
<b>Totals</b>	<b>304</b>	<b>311</b>	<b>2.3%</b>

***Robbery by Classification, 2014–2015***

Classification	Number of Offenses			Value Stolen		
	2014	2015	% change	2014	2015	% change
Highway	73	75	2.7%	\$24,061	\$28,213	17.3%
Commercial House	55	39	-29.1%	\$34,647	\$38,970	12.5%
Gas/Service Station	2	8	300.0%	\$500	\$989	97.8%
Convenience Store	37	43	16.2%	\$6,459	\$8,192	26.8%
Residence	86	72	-16.3%	\$93,471	\$107,865	15.4%
Bank/Lending Inst.	22	18	-18.2%	\$73,075	\$96,033	31.4%
Miscellaneous	29	54	86.2%	\$21,025	\$20,351	-3.2%
<b>Totals</b>	<b>304</b>	<b>309</b>	<b>1.6%</b>	<b>\$253,238</b>	<b>\$300,613</b>	<b>18.7%</b>

<i>Robbery Type by County</i>									
County		Highway	Commercial House	Gas State	Convenience Store	Residence	Bank	Misc.	Total
<b>Androscoggin</b>									
	2015	4	4	—	8	9	2	4	31
	2014	7	3	—	8	16	6	1	41
<b>Aroostook</b>									
	2015	1	4	—	2	2	—	2	11
	2014	1	—	—	1	2	—	—	4
<b>Cumberland</b>									
	2015	42	16	1	12	19	13	26	129
	2014	26	25	1	9	21	—	11	93
<b>Franklin</b>									
	2015	—	—	—	—	1	—	—	1
	2014	—	—	—	—	—	1	—	1
<b>Hancock</b>									
	2015	—	1	—	—	1	—	—	2
	2014	—	2	—	—	—	1	—	3
<b>Kennebec</b>									
	2015	5	8	4	4	7	3	2	33
	2014	11	9	1	6	12	4	2	45
<b>Knox</b>									
	2015	—	—	—	—	—	—	—	0
	2014	—	2	—	2	—	—	—	4
<b>Lincoln</b>									
	2015	—	—	—	—	1	—	1	2
	2014	1	—	—	—	1	—	1	3
<b>Oxford</b>									
	2015	2	—	—	—	3	—	—	5
	2014	1	—	—	—	—	3	1	5
<b>Penobscot</b>									
	2015	12	4	1	1	7	—	2	27
	2014	14	6	—	1	7	4	3	35
<b>Piscataquis</b>									
	2015	—	—	—	—	—	—	—	0
	2014	—	—	—	—	—	—	—	0
<b>Sagadahoc</b>									
	2015	—	—	—	—	1	—	—	1
	2014	—	—	—	—	1	—	1	2
<b>Somerset</b>									
	2015	1	—	—	3	1	—	—	5
	2014	3	2	—	2	7	2	2	18
<b>Waldo</b>									
	2015	1	—	—	1	—	—	—	2
	2014	—	—	—	—	3	—	1	4
<b>Washington</b>									
	2015	—	—	—	—	4	—	1	5
	2014	—	—	—	—	2	—	—	2
<b>York</b>									
	2015	7	2	2	12	16	—	16	55
	2014	9	6	—	8	14	1	6	44

## AGGRAVATED ASSAULT

An aggravated assault is an attempt or offer, with unlawful force or violence, to do physical injury to another. This type of assault is usually accompanied by the use of a weapon or other means likely to produce death or serious bodily injury. Attempts are included since it is not necessary that an injury result when a gun, knife, or other weapon is used which could and probably would result in serious personal injury if the crime is successfully completed. Assaults with personal weapons (hands, fists, feet) are scored as aggravated if there is personal injury requiring more than simple first aid to treat.

*Aggravated Assault:* "1. A person is guilty of aggravated assault if he ... causes: A. Serious bodily injury to another; or, B. Bodily injury to another with use of a dangerous weapon; or, C. Bodily injury to another under circumstances manifesting extreme indifference to the value of human life." M.R.S.A. Title 17-A, § 208

*Assault while Hunting:* "1. A person is guilty of assault while hunting if ... he, with criminal negligence, causes bodily injury to another with the use of a dangerous weapon." M.R.S.A. Title 17-A, § 208-A

*Assault on an Officer:* "1. A person is guilty of assault on an officer if: A. ... causes bodily injury to a law enforcement officer while the officer is in the performance of his official duties; or, B. While in custody in a penal institution or other facility pursuant to an arrest or ... court order, he commits an assault on a member of the staff of the institution ..." M.R.S.A. Title 17-A, § 752-A

Not included in this class are simple (non-aggravated) assaults. Simple assaults are non-index offenses, although a record is kept of these assaults on an "offenses known to police" form. During 2015 there were 9,722 simple assaults reported (-3.2% from 2014), with a clearance rate of 73.1%. These simple assaults are included in the report of domestic assaults, and assaults on law enforcement officers.



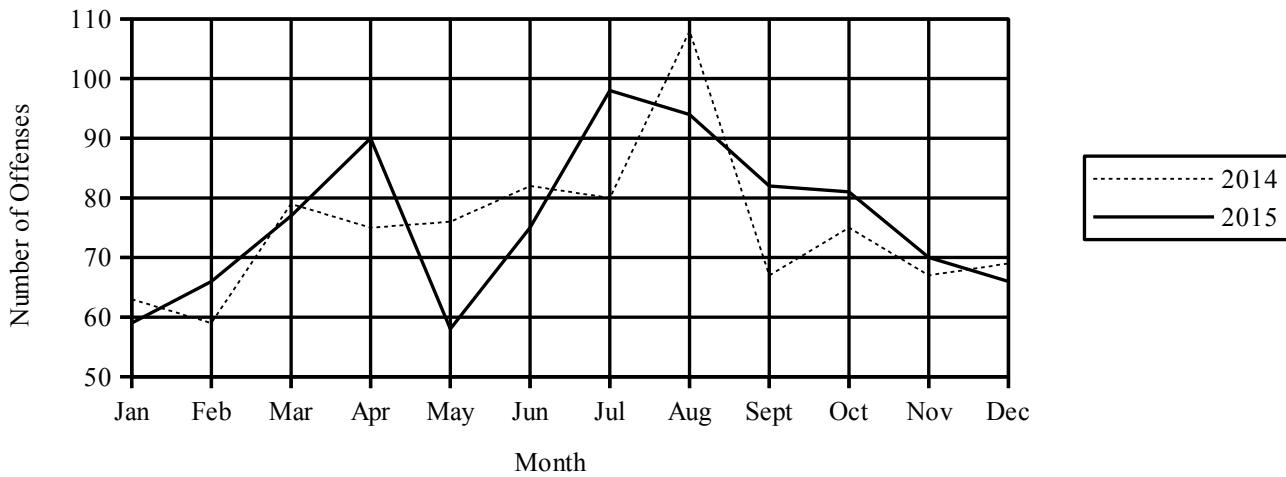
<i>Trend</i>						
Year	2011	2012	2013	2014	2015	2011-2015
Number reported	843	803	943	900	916	
% change from previous year	10.9%	-4.7%	17.4%	-4.6%	1.8%	% change 8.7%
Rate per 1,000	0.63	0.60	0.71	0.68	0.69	
% change from previous year	10.5%	-4.8%	18.3%	-4.7%	1.3%	% change 9.4%

<i>Characteristics — 2015</i>	
<b>Type of Weapon Used</b>	
Firearm .....	5.9%
Knife/Cutting Instrument .....	13.3%
Other Dangerous Weapon .....	22.5%
Hands, Fists, Feet .....	58.3%
<b>Months of Highest Occurrence</b>	
July .....	10.7%
August .....	10.3%
April .....	9.8%
<b>Clearance Rate</b>	
718 Offenses Cleared .....	78.4%
Arrests/Crime Ratio .....	0.59

<i>Profile of Persons Arrested</i>	
<b>538 Arrests</b>	
<b>Age</b>	
17 and under .....	6.9%
18-24 .....	17.3%
25-29 .....	16.5%
30-34 .....	15.6%
35-39 .....	10.4%
40 and over .....	33.3%
<b>Sex</b>	
Male .....	87.9%
Female .....	12.1%

<i>Aggravated Assault by Weapon Type, 2014-2015</i>					
	Firearm	Knife	Other Weapon	Strong Arm	Totals
<b>2014</b>	58	143	210	489	900
<b>2015</b>	54	122	206	534	916
<b>% change</b>	-6.9%	-14.7%	-1.9%	9.2%	1.8%

***Aggravated Assault — Comparative Data 2014–2015***



***DOMESTIC VIOLENCE***

Due to problems of abuse and domestic violence between family or household members, the 109th Maine Legislature enacted a law entitled “An Act Concerning Abuse between Household and Family Members.” The law, Chapter 578 of the Public Laws of 1979, mandates the reporting of domestic violence data by law enforcement agencies and the collection of such data (Title 19, § 770 [1]) by the Uniform Crime Reporting Unit, State Bureau of Identification, Department of Public Safety.

During 2015:

- Of a grand total of 10,638 reported assaults, 4,907 or 46.1% were identified as occurring between household

or family members.

- Domestic assaults decreased 3.2% (160 offenses) from the 2014 figure of 5,067.
- Law enforcement agencies cleared 4,095 domestic assaults for a clearance rate of 83.5%.
- Of the 4,907 domestic assaults, 97.1% involved personal weapons (hands, fists, feet).

**Crime Clock**



***Breakdown of Reported Domestic Assaults by County, 2014–2015***

County	2014 Number of Offenses	2014 Percent of Total	2015 Number of Offenses	2015 Percent of Total	Percent Change of Offenses
Androscoggin	619	12.2%	589	12.0%	-4.8%
Aroostook	177	3.5%	196	4.0%	10.7%
Cumberland	802	15.8%	761	15.5%	-5.1%
Franklin	162	3.2%	138	2.8%	-14.8%
Hancock	98	1.9%	98	2.0%	—
Kennebec	630	12.4%	633	12.9%	0.5%
Knox	92	1.8%	118	2.4%	28.3%
Lincoln	126	2.5%	129	2.6%	2.4%
Oxford	181	3.6%	214	4.4%	18.2%
Penobscot	419	8.3%	449	9.2%	7.2%
Piscataquis	42	0.8%	34	0.7%	-19.0%
Sagadahoc	67	1.3%	48	1.0%	-28.4%
Somerset	390	7.7%	377	7.7%	-3.3%
Waldo	110	2.2%	84	1.7%	-23.6%
Washington	115	2.3%	121	2.5%	5.2%
York	1,037	20.5%	918	18.7%	-11.5%
<b>Totals</b>	<b>5,067</b>	<b>100.0%</b>	<b>4,907</b>	<b>100.0%</b>	<b>-3.2%</b>

<i>Domestic Violence Assaults Comparison Data 2014–2015</i>				
<b>Situation/Relationships</b>	<b>2014 Number of Offenses</b>	<b>2014 % of Total</b>	<b>2015 Number of Offenses</b>	<b>2015 % of Total</b>
<b>Male Assault on Female</b>				
Firearm	11	0.2	9	0.2
Knife, Cutting Instrument	22	0.4	17	0.3
Other Dangerous Weapon	37	0.7	46	0.9
Hands, Aggravated Injury	169	3.3	223	4.5
Hands, Not Aggravated	2,415	47.7	2,305	47.0
<b>Total Male Assault on Female</b>	<b>2,654</b>	<b>52.4</b>	<b>2,600</b>	<b>53.0</b>
<b>Female Assault on Male</b>				
Firearm	1	< 0.1	1	< 0.1
Knife, Cutting Instrument	14	0.3	14	0.3
Other Dangerous Weapon	21	0.4	16	0.3
Hands, Aggravated Injury	11	0.2	12	0.2
Hands, Not Aggravated	801	15.8	784	16.0
<b>Total Female Assault on Male</b>	<b>848</b>	<b>16.7</b>	<b>827</b>	<b>16.9</b>
<b>Parent Assault on Child</b>				
Firearm	4	< 0.1	1	< 0.1
Knife, Cutting Instrument	3	< 0.1	—	—
Other Dangerous Weapon	12	0.2	12	0.2
Hands, Aggravated Injury	64	1.3	62	1.3
Hands, Not Aggravated	500	9.9	429	8.7
<b>Total Parent Assault on Child</b>	<b>583</b>	<b>11.5</b>	<b>504</b>	<b>10.3</b>
<b>Child Assault on Parent</b>				
Firearm	1	< 0.1	—	—
Knife, Cutting Instrument	8	0.2	5	0.1
Other Dangerous Weapon	8	0.2	4	< 0.1
Hands, Aggravated Injury	16	0.3	12	0.2
Hands, Not Aggravated	444	8.8	404	8.2
<b>Total Child Assault on Parent</b>	<b>477</b>	<b>9.4</b>	<b>425</b>	<b>8.7</b>
<b>All Other Domestic Assaults</b>				
Firearm	2	< 0.1	—	—
Knife, Cutting Instrument	4	< 0.1	7	0.1
Other Dangerous Weapon	9	0.2	11	0.2
Hands, Aggravated Injury	52	1.0	75	1.5
Hands, Not Aggravated	438	8.6	458	9.3
<b>Total Male Assault on Female</b>	<b>505</b>	<b>10.0</b>	<b>551</b>	<b>11.2</b>
<b>Grand Total All Domestic Assaults</b>	<b>5,067</b>	<b>100.0</b>	<b>4,907</b>	<b>100.0</b>
<b>Domestic Assaults/Type of Weapon</b>				
Firearm	19	0.4	11	0.2
Knife, Cutting Instrument	51	1.0	43	0.9
Other Dangerous Weapon	87	1.7	89	1.8
Hands, Aggravated Injury	312	6.2	384	7.8
Hands, Not Aggravated	4,598	90.7	4,380	89.3
<b>Total Domestic Assaults</b>	<b>5,067</b>	<b>100.0</b>	<b>4,907</b>	<b>100.0</b>
<b>Total All Domestic Assaults</b>	<b>5,067</b>	<b>46.3</b>	<b>4,907</b>	<b>46.1</b>
<b>Total All Reported Assaults</b>	<b>10,944</b>	<b>100.0</b>	<b>10,638</b>	<b>100.0</b>

**BURGLARY**

Burglary, also known as breaking and entering, is “the unlawful entry or attempted forcible entry of any structure to commit a felony or larceny.”

“A person is guilty of burglary if he enters or surreptitiously remains in a structure, knowing that he is not licensed or privileged to do so, with the intent to commit a crime therein.” M.R.S.A. Title 17-A, § 401

**Crime Clock**



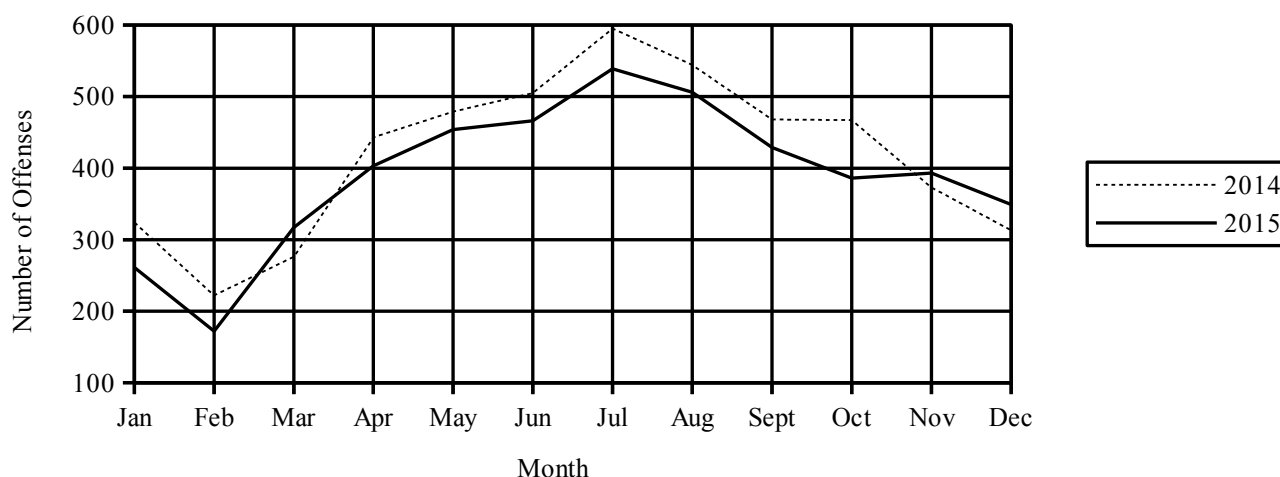
<b>Trend</b>						
<b>Year</b>	<b>2011</b>	<b>2012</b>	<b>2013</b>	<b>2014</b>	<b>2015</b>	<b>2011–2015</b>
Number reported	7,826	7,429	6,453	5,009	4,675	
% change from previous year	6.6%	-5.1%	-13.1%	-22.4%	-6.7%	
						% change -40.3%
Rate per 1,000	5.89	5.59	4.86	3.77	3.52	
% change from previous year	6.5%	-5.1%	-13.1%	-22.5%	-6.7%	
						% change -40.3%

<b>Characteristics — 2015</b>	
<b>Place of Occurrence</b>	<b>Months of Highest Occurrence</b>
Residence ..... 73.6%	July ..... 11.5%
Non-Residence ..... 26.4%	August ..... 10.8%
<b>Type of Entry</b>	June ..... 10.0%
Forcible Entry ..... 42.2%	<b>Value of Property Stolen during Offense</b>
Unlawful Entry — No Force ..... 52.0%	Total ..... \$5,216,575.00
Attempted Forcible Entry ..... 5.8%	Per Incident Average ..... \$1,115.84
<b>Time of Day</b>	<b>Clearance Rate</b>
Night — 6 p.m.–6 a.m. .... 24.6%	1,101 Offenses Cleared ..... 23.6%
Day — 6 a.m.–6 p.m. .... 54.4%	Arrests/Crime Ratio ..... 0.18
Unknown ..... 21.0%	

<b>Profile of Persons Arrested 854 Arrests</b>	
<b>Age</b>	
17 and under ..... 17.0%	
18–24 ..... 29.4%	
25–29 ..... 17.2%	
30–34 ..... 14.2%	
35–39 ..... 9.3%	
40 and over ..... 13.0%	
<b>Sex</b>	
Male ..... 84.9%	
Female ..... 15.1%	

<b>Type of Entry, 2014–2015</b>			
	<b>2014</b>	<b>2015</b>	<b>% change</b>
Forcible Entry	2,150	1,972	-8.3%
Unlawful Entry, No Force	2,591	2,433	-6.1%
Attempted Forcible Entry	268	270	0.7%
<b>Totals</b>	<b>5,009</b>	<b>4,675</b>	<b>-6.7%</b>



***Burglaries — Comparative Data 2014–2015******Burglary by Time of Day, 2014–2015***

	Number of Offenses			Estimated Value of Property Loss		
	2014	2015	% change	2014	2015	% change
<b>Residence</b>						
6 p.m.–6 a.m.	875	778	-11.1%	\$1,155,629	\$544,164	-52.9%
6 a.m.–6 p.m.	2,058	1,931	-6.2%	\$2,132,853	\$2,246,253	5.3%
Unknown	779	733	-5.9%	\$936,827	\$1,082,292	15.5%
<b>Subtotals</b>	<b>3,712</b>	<b>3,442</b>	<b>-7.3%</b>	<b>\$4,225,309</b>	<b>\$3,872,709</b>	<b>-8.3%</b>
<b>Non-Residence</b>						
6 p.m.–6 a.m.	355	371	4.5%	\$397,584	\$371,817	-6.5%
6 a.m.–6 p.m.	634	612	-3.5%	\$951,465	\$701,627	-26.3%
Unknown	308	250	-18.8%	\$300,829	\$270,422	-10.1%
<b>Subtotals</b>	<b>1,297</b>	<b>1,233</b>	<b>-4.9%</b>	<b>\$1,649,878</b>	<b>\$1,343,866</b>	<b>-18.5%</b>
<b>Grand Totals</b>	<b>5,009</b>	<b>4,675</b>	<b>-6.7%</b>	<b>\$5,875,187</b>	<b>\$5,216,575</b>	<b>-11.2%</b>

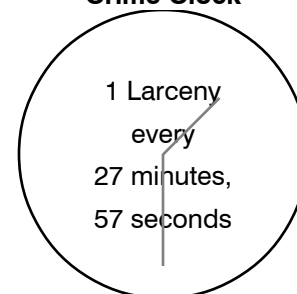
***LARCENY-THEFT***

Larceny is the unlawful taking of the property of another with the intent to deprive him of ownership.

Maine has consolidated conduct denoted as Theft under Title 17-A, Chapter 15, § 351, Consolidation, embracing numerous separate crimes previously known as larceny, embezzlement, false pretenses, extortion, blackmail, shoplifting, and receiving stolen property. In properly classifying/scoring these offenses under UCR guidelines, certain offenses fall under Larceny-Theft, while others more appropriately fit under Part II offense definitions such as Fraud, Embezzlement, Stolen Property or All Other Offenses.

*Theft by unauthorized taking or transfer* — “1. A person is guilty of theft if he obtains or exercises unauthorized control over the property of another with intent to deprive him thereof.” *M.R.S.A. Title 17-A, § 353*

*Burglary of a motor vehicle* — “A person is guilty of theft if the actor enters a motor vehicle knowing the actor is not licensed or privileged to do so, with the intent to commit a crime therein (and that crime is theft).” *M.R.S.A. Title 17-A, § 405*

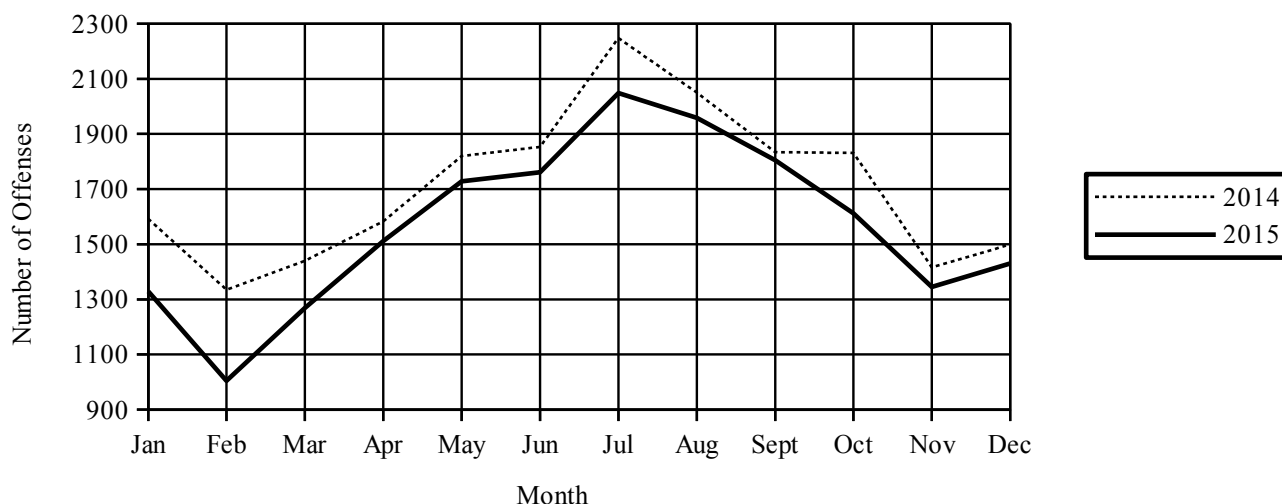
**Crime Clock**

<i>Trend</i>						
Year	2011	2012	2013	2014	2015	2011–2015
Number reported	24,826	24,812	23,006	20,501	18,801	
% change from previous year	1.4%	-0.1%	-7.3%	-10.9%	-8.3%	
						% change -24.3%
Rate per 1,000	18.69	18.67	17.32	15.41	14.14	
% change from previous year	1.4%	-0.1%	-7.2%	-11.0%	-8.2%	
						% change -24.3%

<i>Characteristics — 2015</i>	
<b>Type of Criminal Activity</b>	
Pocket-Picking .....	0.1%
Purse-Snatching .....	0.2%
Shoplifting .....	20.1%
From Motor Vehicles .....	15.3%
Motor Vehicle Parts & Accessories .....	2.1%
Bicycles .....	3.4%
From Buildings .....	13.2%
From Coin-Op Machines .....	0.1%
All Other .....	45.6%
<b>Value per Incident</b>	
Over \$200 .....	33.9%
\$50 to \$200 .....	24.3%
Under \$50 .....	41.8%
<b>Months of Highest Occurrence</b>	
July .....	10.9%
August .....	10.4%
September .....	9.6%
<b>Value of Property Stolen during Offense</b>	
Total .....	\$9,917,053.00
Per Incident Average .....	\$527.47
<b>Clearance Rate</b>	
6,642 Offenses Cleared .....	35.3%
Arrests/Crime Ratio .....	0.29

<i>Profile of Persons Arrested</i>	
<i>5,376 Arrests</i>	
<b>Age</b>	
17 and under .....	12.3%
18–24 .....	23.9%
25–29 .....	17.0%
30–34 .....	14.0%
35–39 .....	9.6%
40 and over .....	23.1%
<b>Sex</b>	
Male .....	56.3%
Female .....	43.7%

<i>Larceny by Classification, 2014–2015</i>						
	Number of Offenses			Value Stolen		
	2014	2015	% change	2014	2015	% change
Pocket-Picking	7	10	42.9%	\$581	\$1,446	148.9%
Purse-Snatching	43	36	-16.3%	\$8,378	\$4,715	-43.7%
Shoplifting	4,340	3,782	-12.9%	\$573,854	\$493,691	-14.0%
From Motor Vehicles	3,002	2,872	-4.3%	\$1,131,946	\$954,154	-15.7%
M/V Parts & Accessories	474	393	-17.1%	\$218,426	\$203,079	-7.0%
Bicycles	612	631	3.1%	\$199,268	\$192,572	-3.4%
From Buildings	2,707	2,484	-8.2%	\$2,394,842	\$1,939,748	-19.0%
From Coin-Op Machines	22	25	13.6%	\$7,839	\$64,224	719.3%
All Other	9,294	8,568	-7.8%	\$5,321,145	\$6,063,424	13.9%
<b>Totals</b>	<b>20,501</b>	<b>18,801</b>	<b>-8.3%</b>	<b>\$9,856,279</b>	<b>\$9,917,053</b>	<b>0.6%</b>

***Larceny-Theft — Comparative Data, 2014–2015******MOTOR VEHICLE THEFT***

Uniform Crime Reporting defines Motor Vehicle Theft as the larceny or attempted larceny of a motor vehicle, including “joy riding.” Excluded from this class is a reported offense where there is lawful access to the vehicle, such as a family situation, or unauthorized use by others with lawful access, such as with employees.

Motor vehicles are defined by UCR as self-propelled vehicles that run on the surface of the land and not on rails, such as automobiles, trucks, buses, motorcycles, motor scooters, snowmobiles, ATVs, etc. Not included are farm equipment, construction equipment, airplanes, motorboats.

*Unauthorized use of property* — “1. A person is guilty of theft if: A. Knowing that he does not have the consent of the owner, he takes, operates or exercises control over a vehicle, or knowing that the vehicle has been wrongfully obtained, he rides in such vehicle.” M.R.S.A. Title 17-A § 360

**Crime Clock**

1 Motor Vehicle  
Theft every  
10 hours,  
49 minutes

***Trend***

Year	2011	2012	2013	2014	2015	2011–2015
Number reported	1,074	990	902	796	810	
% change from previous year	9.0%	-7.8%	-8.9%	-11.8%	1.8%	
						% change -24.6%
Rate per 1,000	0.81	0.74	0.68	0.60	0.61	
% change from previous year	9.5%	-8.6%	-8.2%	-12.0%	1.6%	
						% change -24.8%

**Type of Vehicle 2014–2015**

	Auto- mobiles	Trucks/ Buses	Other Vehicles	Totals
2014	574	95	127	<b>796</b>
2015	592	92	126	<b>810</b>
% change	3.1%	-3.2%	-0.8%	<b>1.8%</b>

**Locally Stolen M/Vs Recovered 2015**

	No. Recovered	% Recovered
Recovered Locally	259	32.0%
Recovered — Other Jurisdictions	109	13.5%
<b>Total Recovered</b>	<b>368</b>	<b>45.4%</b>
Not Recovered	442	54.6%

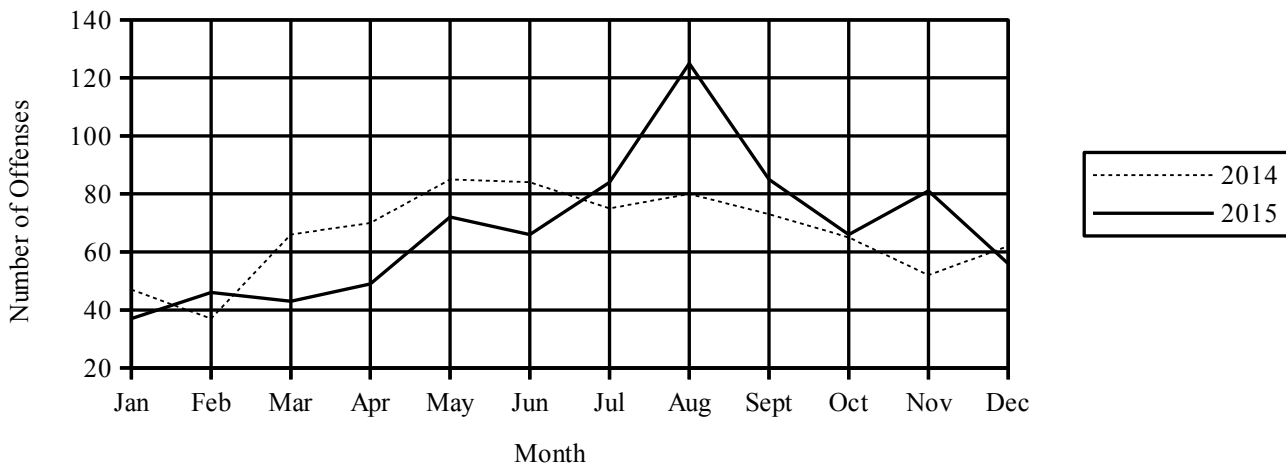
**Characteristics — 2015**

Type of Vehicle	Value of Property Stolen during Offense
Automobiles ..... 73.1%	Total ..... \$4,812,266.00
Truck/Buses ..... 11.4%	Per Incident Average ..... \$5,941.07
Other Vehicles ..... 15.6%	<b>Number of Locally Stolen M/Vs Recovered ..... 368</b>
<b>Months of Highest Occurrence</b>	<b>Value of Property Recovered</b>
August ..... 15.4%	Total ..... \$2,999,442.00
September ..... 10.5%	<b>Clearance Rate</b>
July ..... 10.4%	355 Offenses Cleared ..... 43.8%
	Arrests/Crime Ratio ..... 0.30

**Profile of Persons Arrested  
241 Arrests**

Age	
17 and under .....	19.5%
18–24 .....	29.5%
25–29 .....	18.7%
30–34 .....	10.4%
35–39 .....	8.3%
40 and over .....	13.7%
Sex	
Male .....	81.7%
Female .....	18.3%

**Stolen Vehicles — Comparative Data 2014–2015**

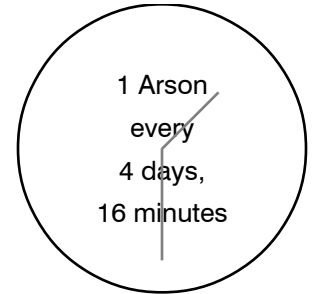


## ARSON

Arson is defined by the Uniform Crime Reporting program as any willful or malicious burning or attempt to burn, with or without intent to defraud, a dwelling house, public building, motor vehicle or aircraft, personal property of another, etc. Only fires determined through investigation to have been willfully or maliciously set are classified as arson. Fires of suspicious or unknown origins are excluded.

"1. A person is guilty of arson if he starts, causes, or maintains a fire or explosion; A. On the property of another with the intent to damage or destroy property thereon; or B. On his own property or the property of another (1) with the intent to enable any person to collect insurance proceeds for the loss caused by the fire or explosion; or (2) which recklessly endangers any person or the property of another." M.R.S.A. Title 17-A, § 802.

### Crime Clock

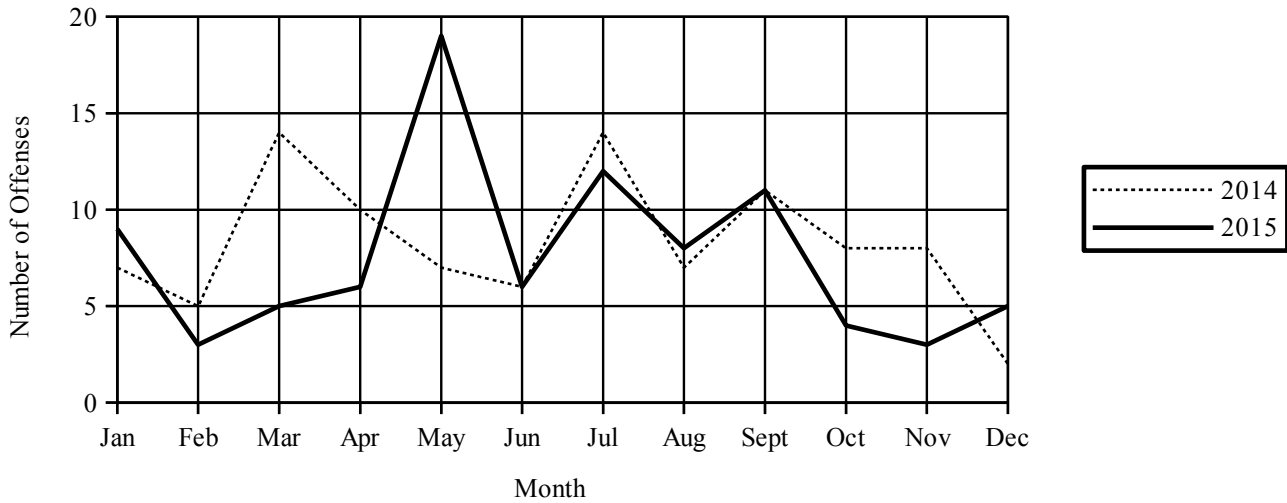


<i>Trend</i>						
Year	2011	2012	2013	2014	2015	2011–2015
Number reported	260	226	140	99	91	
% change from previous year	6.1%	-13.1%	-38.1%	-29.3%	-8.1%	
						% change -65.0%
Rate per 1,000	0.20	0.17	0.11	0.07	0.07	
% change from previous year	11.1%	-15.0%	-38.0%	-32.3%	-2.2%	
						% change -65.8%

<i>Characteristics — 2015</i>	
<b>Type of Property</b>	
Structural .....	50.5%
Mobile .....	15.4%
Other .....	34.1%
<b>Months of Highest Occurrence</b>	
May .....	20.9%
July .....	13.2%
September .....	12.1%
<b>Value of Property Damaged</b>	
Total .....	\$1,568,006.00
Per Incident Average .....	\$17,230.84
<b>Clearance Ratio</b>	
31 Offenses Cleared .....	34.1%
Arrests/Crime Ratio .....	0.32

<i>Profile of Persons Arrested</i>	
<b>29 Arrests</b>	
<b>Age</b>	
17 and under .....	31.0%
18–24 .....	20.7%
25–29 .....	3.4%
30–34 .....	10.3%
35–39 .....	10.3%
40 and over .....	24.1%
<b>Sex</b>	
Male .....	69.0%
Female .....	31.0%

<i>Arson by Property Type, 2014–2015</i>						
	Number of Offenses			Estimated Value of Property Loss		
	2014	2015	% change	2014	2015	% change
Structural — Residential	33	26	-21.2%	\$891,651	\$1,175,474	31.8%
Structural — Non-residential	18	20	11.1%	\$60,360	\$203,457	237.1%
Mobile (cars, trailers, boats, etc.)	16	14	-12.5%	\$125,885	\$73,350	-41.7%
All other (crops, fields, signs, etc.)	32	31	-3.1%	\$18,559	\$115,725	523.6%
<b>Totals</b>	<b>99</b>	<b>91</b>	<b>-8.1%</b>	<b>\$1,096,455</b>	<b>\$1,568,006</b>	<b>43.0%</b>

*Arsons — Comparative Data 2014–2015**Arson Breakdown by County*

County	No. Offenses			Estimated Value of Property Loss		
	2014	2015	% change	2014	2015	% change
Androscoggin	9	8	-11.1%	\$9,707	\$171,521	1,667.0%
Aroostook	4	5	25.0%	\$6,700	\$150,000	2,138.8%
Cumberland	20	14	-30.0%	\$426,000	\$315,288	-26.0%
Franklin	1	—	-100.0%	\$1,500	—	-100.0%
Hancock	—	—	—	—	—	—
Kennebec	17	9	-47.1%	\$68,368	\$55,402	-19.0%
Knox	4	2	-50.0%	\$1,700	\$8,500	400.0%
Lincoln	2	—	-100.0%	—	—	—
Oxford	4	11	175.0%	\$171,000	\$507,605	196.8%
Penobscot	15	11	-26.7%	\$156,302	\$68,853	-55.9%
Piscataquis	—	2	100.0%	—	\$50,000	100.0%
Sagadahoc	3	2	-33.3%	—	\$109,000	100.0%
Somerset	1	4	300.0%	\$10,000	\$13,601	36.0%
Waldo	2	2	—	—	\$30,001	100.0%
Washington	2	2	—	—	\$400	100.0%
York	15	19	26.7%	\$245,178	\$87,835	-64.2%
<b>Totals</b>	<b>99</b>	<b>91</b>	<b>-8.1%</b>	<b>\$1,096,455</b>	<b>\$1,568,006</b>	<b>43.0%</b>

Note: Arson figures shown by UCR may not agree with figures shown by the Fire Marshal's office due to local departments handling cases informally.

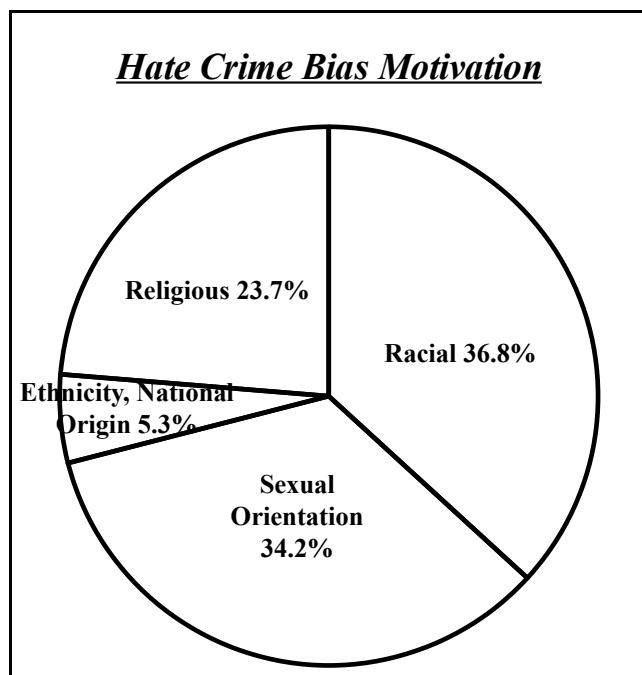
## HATE CRIME

Commencing in 1992, law enforcement officers are to report hate crimes as a supplementary report to the UCR program. Under Title 25 sec. 1544, hate crimes are defined as those that “manifest evidence of prejudice based on race, religion, sexual orientation or ethnicity ...”. On June 26, 1997, disability bias was added to the definition of hate crime, creating two new categories: Anti-Mental Disability and Anti-Physical Disability. Maine’s hate crimes are further reported to the FBI as part of the federal Hate Crimes Statistics Act.

The reported number of hate crime incidents in Maine in 2015 was 38. These incidents involved 58 victims with at least 28 offenders, and resulted in a total of 40 offenses.

<i>Hate Crime 2015</i>	
Number of incidents .....	38
Number of victims .....	58
Number of offenders .....	28
Number of offenses .....	40

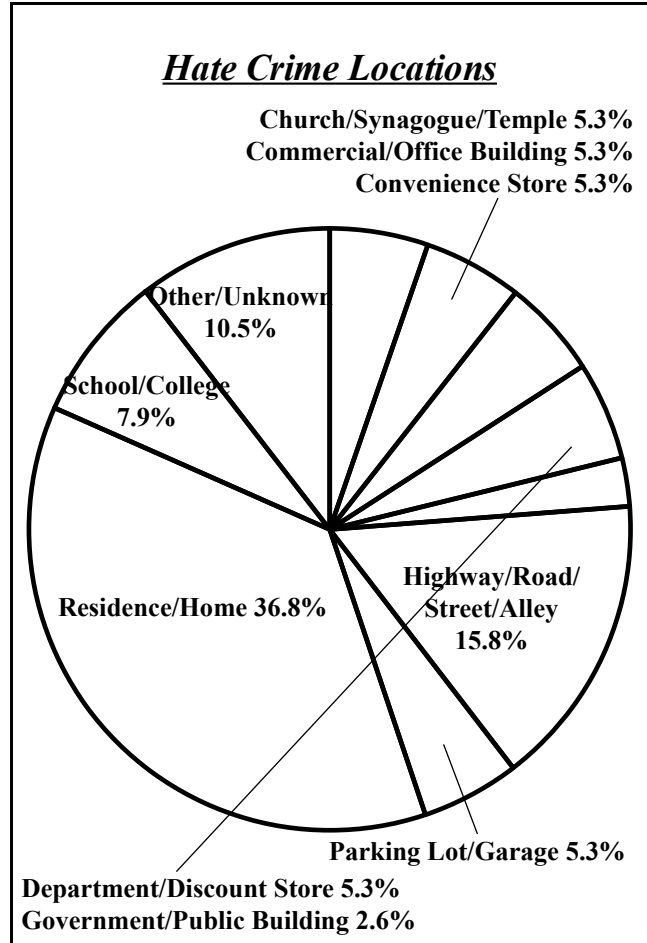
In 2015, the most commonly reported bias motivation was racial, followed by sexual orientation, religious hate crimes, and ethnicity, national origin.



<i>Hate Crime Bias Motivation</i>						
Bias Nature	Group %	Bias Type	Inci-dents of Bias	% of Total		
Racial	36.8%	Anti-White	—	—		
		Anti-Black	14	36.8%		
		Anti-American Indian/ Alaskan Native	—	—		
		Anti-Asian/Pacific Islander	—	—		
		Anti-Multi-Races Group	—	—		
		Sexual Orientation	34.2%	Anti-Male Homosexual	7	18.4%
		Anti-Female Homosexual		2	5.3%	
Anti-Homosexual (Male & Female)	4	10.5%				
Anti-Heterosexual	—	—				
Anti-Bisexual	—	—				
Ethnicity, National Origin	5.3%	Anti-Hispanic		1	2.6%	
		Anti-Other Ethnic/ National Origin		1	2.6%	
Religious	23.7%	Anti-Jewish	1	2.6%		
		Anti-Catholic	1	2.6%		
		Anti-Protestant	—	—		
		Anti-Islamic (Moslem)	5	13.2%		
		Anti-Other Religion	1	2.6%		
		Anti-Multi-Religious Group	1	2.6%		
		Anti-Atheist/ Agnostic	—	—		
Disability	—	Anti-Mental Disability	—	—		
		Anti-Physical Disability	—	—		
Not Reported			—	—		
Total	100.0%	Total	38	100.0%		

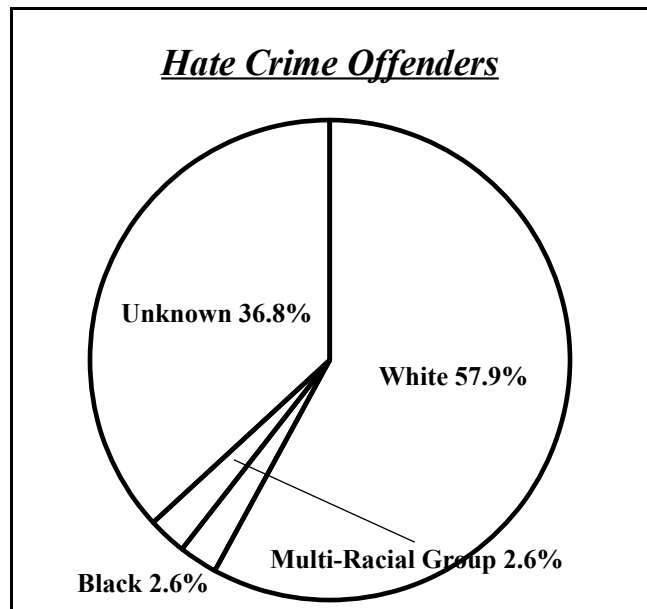
The most frequently reported location of bias crimes in 2015 was residences and homes. The second most common location was highways, roads, streets, and alleys, and the third was other/unknown.

<b><i>Hate Crime Locations</i></b>		
<b>Location</b>	<b>Incidents</b>	<b>%</b>
Air/Bus/Train Terminal	—	—
Bank/Savings and Loan	—	—
Bar/Nightclub	—	—
Church/Synagogue/Temple	2	5.3%
Commercial/Office Building	2	5.3%
Construction Site	—	—
Convenience Store	2	5.3%
Department/Discount Store	2	5.3%
Drug Store/Doctor's Office/Hospital	—	—
Field/Woods	—	—
Government/Public Building	1	2.6%
Grocery/Supermarket	—	—
Highway/Road/Street/Alley	6	15.8%
Hotel/Motel	—	—
Jail/Prison	—	—
Lake/Waterway	—	—
Liquor Store	—	—
Parking Lot/Garage	2	5.3%
Rental Storage Facility	—	—
Residence/Home	14	36.8%
Restaurant	—	—
School/College	3	7.9%
Service/Gas Station	—	—
Specialty Store	—	—
Other/Unknown	4	10.5%
<b>Total</b>	<b>38</b>	<b>100.0%</b>



The most common race of suspected offenders of hate crimes was white.

<b><i>Hate Crime Offenders by Race</i></b>		
<b>Suspected Offenders' Race</b>	<b>No.</b>	<b>% of Total</b>
White	22	57.9%
Black	1	2.6%
American Indian/Alaskan Native	—	—
Asian/Pacific Islander	—	—
Multi-Racial Group	1	2.6%
Unknown	14	36.8%
<b>Total</b>	<b>38</b>	<b>100.0%</b>





Information on the victims of hate crimes is limited to victim type. While bias motivation information identifies the offender’s bias, it is important to note that the victim may not actually belong to the group the offender sought to harm. For this reason, information on the victims’ actual group membership is not recorded.

Victim type, in the hate crime data collection program, is listed as: individual, business, financial institution, government, religious organization, society/public, other and unknown. Of these victim types, individuals were reported to be the main hate crime target.

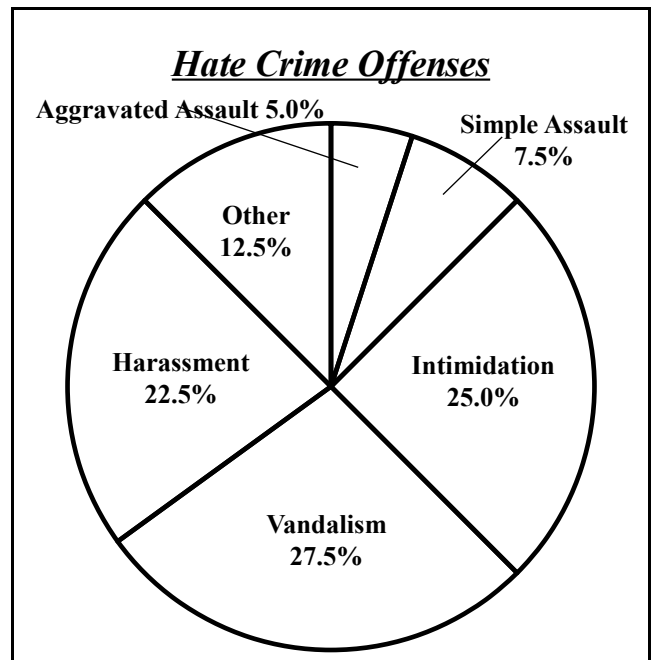
<b>Victim Type</b>	<b>No.</b>	<b>% of Total</b>
Individual	32	80.0%
Business	3	7.5%
Financial Institution	—	—
Government	1	2.5%
Religious Organization	2	5.0%
Society/Public	1	2.5%
Other	1	2.5%
Unknown	—	—
Not Reported	—	—
<b>Total</b>	<b>40</b>	<b>100.0%</b>

Offense information in the hate crime data collection program are defined in accordance with federal Uniform Crime Reporting definitions and do not necessarily conform to Maine state definitions. Complete offense definitions are available in the appendix to this publication.

Hate crime offense information falls into the eight index crimes — murder, rape, robbery, aggravated assault, burglary, larceny-theft, motor vehicle theft, and arson — plus the non-index crimes of simple assault, intimidation and vandalism. Additionally, Maine’s hate crime reporting statute provides for the reporting of harassment as a supplemental offense category.

<b>Offense</b>	<b>Volume</b>	<b>% of Total</b>
Murder	—	—
Rape	—	—
Robbery	—	—
Aggravated Assault	2	5.0%
Burglary	—	—
Larceny-Theft	—	—
Motor Vehicle Theft	—	—
Arson	—	—
Simple Assault	3	7.5%
Intimidation	10	25.0%
Vandalism	11	27.5%
Harassment*	9	22.5%
Other	5	12.5%
<b>Total</b>	<b>40</b>	<b>100.0%</b>

*\*Harassment not included as a federal hate crime offense.*



***Hate Crime Offenses Reported by Agency***

**Augusta Police Department**

- 1.....Simple Assault.....Anti-Black
- 1.....Intimidation.....Anti-Black
- 1.....Destruction/Damage/Vandalism.....Anti-Homosexual (Gay & Lesbian)
- 1.....Other — Criminal Threatening.....Anti-Female Homosexual (Lesbian)

**Brewer Police Department**

- 1.....Intimidation.....Anti-Black

**Islesboro Police Department**

- 2.....Intimidation.....Anti-Male Homosexual (Gay)

**Lewiston Police Department**

- 1.....Destruction/Damage/Vandalism.....Anti-Other Ethnicity/National Origin
- 2.....Other — Criminal Threatening.....Anti-Black
- 1.....Destruction/Damage/Vandalism.....Anti-Black

**Livermore Falls Police Department**

- 1.....Harassment.....Anti-Hispanic

**Maine State Police**

- 1.....Intimidation.....Anti-Black

**Old Orchard Beach Police Department**

- 1.....Harassment.....Anti-Male Homosexual (Gay)
- 2.....Harassment.....Anti-Black

**Portland Police Department**

- 1.....Destruction/Damage/Vandalism.....Anti-Homosexual (Gay & Lesbian)
- 1.....Destruction/Damage/Vandalism.....Anti-Multi-Religious Group
- 1.....Destruction/Damage/Vandalism.....Anti-Catholic
- 1.....Harassment.....Anti-Black
- 1.....Harassment.....Anti-Islamic (Muslim)
- 1.....Simple Assault.....Anti-Islamic (Muslim)
- 1.....Other — Terrorizing.....Anti-Islamic (Muslim)

**Saco Police Department**

- 1.....Intimidation.....Anti-Black
- 1.....Aggravated Assault.....Anti-Male Homosexual (Gay)
- 1.....Destruction/Damage/Vandalism.....Anti-Jewish
- 1.....Simple Assault.....Anti-Female Homosexual (Lesbian)
- 1.....Harassment.....Anti-Homosexual (Gay & Lesbian)

**Sagadahoc County Sheriff's Office**

- 2.....Destruction/Damage/Vandalism.....Anti-Male Homosexual (Gay)

**Sanford Police Department**

- 1.....Other — Bomb Threat.....Anti-Other Religion

**Scarborough Police Department**

- 1.....Intimidation.....Anti-Islamic (Muslim)
- 1.....Harassment.....Anti-Islamic (Muslim)
- 1.....Intimidation.....Anti-Black
- 1.....Harassment.....Anti-Black

**South Portland Police Department**

- 1.....Intimidation.....Anti-Islamic (Muslim)
- 1.....Destruction/Damage/Vandalism.....Anti-Black
- 1.....Destruction/Damage/Vandalism.....Anti-Male Homosexual (Gay)
- 1.....Intimidation.....Anti-Homosexual (Gay & Lesbian)

**Topsham Police Department**

- 1.....Aggravated Assault.....Anti-Black

---

**14      40**  
**Agencies    Offenses**

## ***STOLEN AND RECOVERED PROPERTY VALUES***

Supplementary reports relating to property stolen and recovered provide information on the estimated value of such property. The investigating officer has the obligation to assess the value of property stolen and recovered in each crime index offense. The officer is guided by the following instructions:

1. Use fair market value for items subject to depreciation.
2. Use wholesale cost of goods stolen from retail establishments.
3. Use victim's evaluation of non-depreciable items.
4. Use cost of replacement to victims for new or almost new items.

There was over 20 million dollars' worth of property reported stolen in Maine during 2015. This value does not include the value of property damaged due to vandalism, malicious mischief or arson.

During 2015:

- Property stolen totaled \$20,346,695, down 4.2% from the 2014 figure of \$21,239,896.
- There was \$5,691,929 worth of property recovered, up 9.6% from \$5,191,038 in 2014.
- The rate of recovery was 28.0%, compared to 24.4% for 2014.
- The property type with the highest recovery rate was Locally Stolen Motor Vehicles, 60.9%.
- The dollar value of property stolen and recovered less motor vehicles was \$15,425,271 stolen, \$2,692,487 (17.5%) recovered.

### ***Breakdown by Type and Value of Property***

<b>Type of Property</b>	<b>Value Stolen</b>	<b>Value Recovered</b>	<b>Percent Recovered</b>
Currency, Notes, etc.	\$3,600,251	\$417,563	11.6%
Jewelry, Precious Metals	\$2,542,122	\$320,254	12.6%
Clothing and Furs	\$362,046	\$101,772	28.1%
Locally Stolen Motor Vehicles	\$4,921,424	\$2,999,442	60.9%
Office Equipment	\$585,723	\$109,845	18.8%
TVs, Radios, VCRs, Cameras	\$714,832	\$88,417	12.4%
Firearms	\$350,058	\$97,506	27.9%
Household Goods	\$394,783	\$76,405	19.4%
Consumable Goods	\$598,211	\$72,239	12.1%
Livestock	\$6,253	\$1,025	16.4%
Miscellaneous	\$6,270,992	\$1,407,461	22.4%
<b>Totals</b>	<b>\$20,346,695</b>	<b>\$5,691,929</b>	<b>28.0%</b>

(Note: The value of property recovered may include items stolen during a previous reporting period.)

## ***Clearance Rate***

For Uniform Crime Reporting purposes, a crime index offense is cleared when a law enforcement agency has identified the offender, there is enough evidence to charge him, and he is actually taken into custody. The arrest of one person can clear several crimes, or several persons may be arrested in the process of clearing one crime.

Crime solutions are also recorded in exceptional circumstances when some elements beyond law enforcement control precludes formal charges against the offender. An offense may be exceptionally cleared when it falls into one of the following categories:

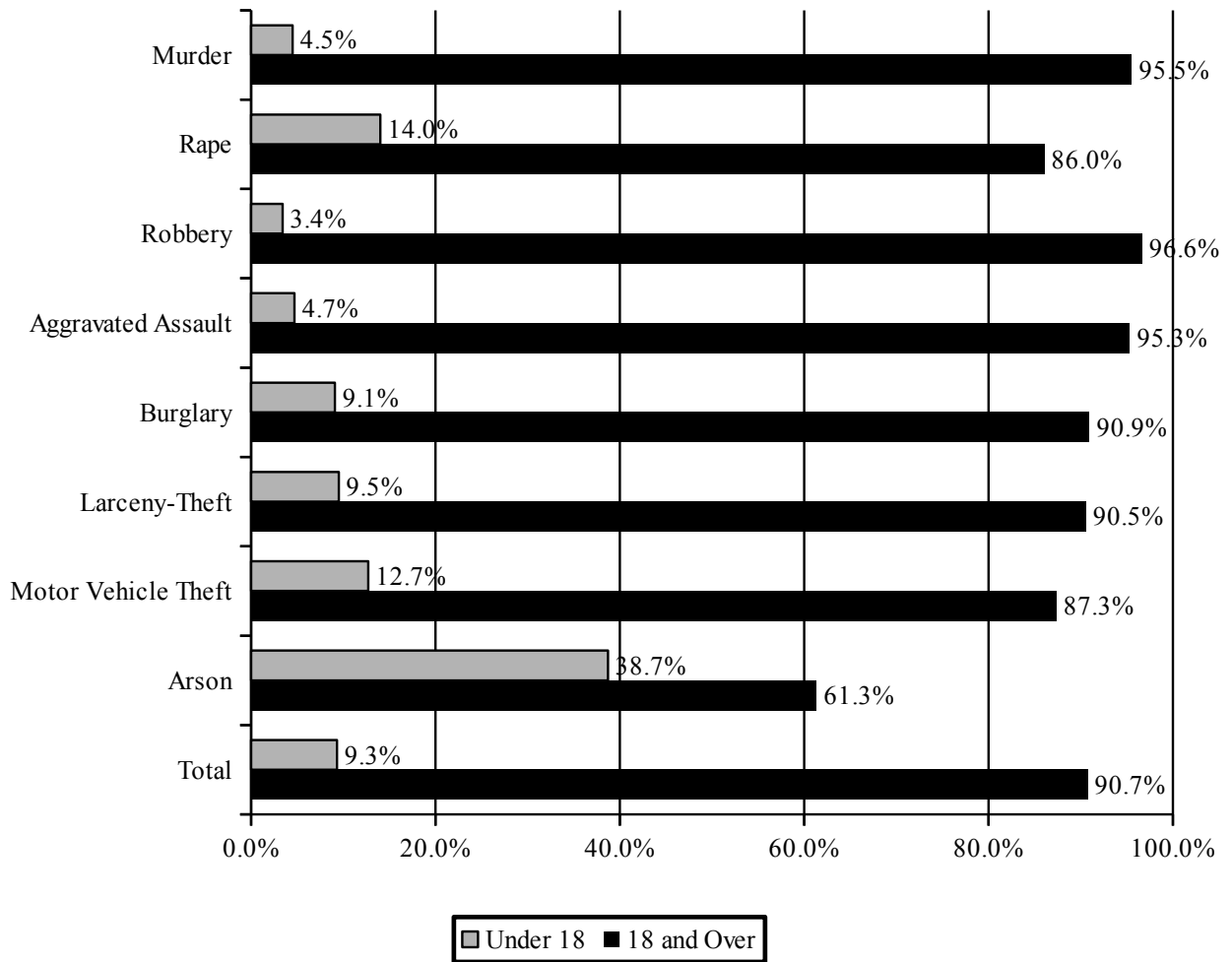
1. The offender commits suicide.
2. A double murder occurs (two persons kill each other).
3. The offender dies after making a confession (dying declaration).
4. The offender is killed by law enforcement officers.
5. The offender confesses to committing a crime while already in custody for another crime or serving a sentence.
6. The offender is prosecuted in another city for a different crime by federal, state or local authorities, or for the same offense, and the other jurisdiction refuses to release the offender.
7. Another jurisdiction refuses to extradite the offender.
8. The victim of a crime refuses to cooperate in the prosecution.
9. The offender is prosecuted for a less serious charge than the one for which he was arrested.
10. The offender is a juvenile who is handled by a verbal or written notice to the parents in instances involving minor offenses such as petit or simple larceny.
11. Prosecution declined.

During 2015, 35.3% of reported index crimes were cleared, either by arrest or exceptional means. The state clearance rate, higher than the 34.8% rate for 2014, continues to be consistently higher than the national average of approximately 19.5% (2014 data). The percentage of violent crimes cleared in 2015 was 64.3%, while the clearance rate for property crimes was 33.3%.

<b><i>Clearance Rate of Index Offenses, January–December 2015</i></b>			
<b>Classification</b>	<b>Number of Offenses</b>	<b>Number Cleared</b>	<b>Percent Cleared</b>
Murder	23	22	95.7%
Forcible Rape	373	157	42.1%
Robbery	311	147	47.3%
Aggravated Assault	916	718	78.4%
Burglary	4,675	1,101	23.6%
Larceny-Theft	18,801	6,642	35.3%
Motor Vehicle Theft	810	355	43.8%
Arson	91	31	34.1%
<b>Totals</b>	<b>26,000</b>	<b>9,173</b>	<b>35.3%</b>

(Note: Offenses cleared do not necessarily relate to the actual offenses during the January–December period. Offenses can be cleared from prior periods.)

***Analysis of Offenses Cleared — by Age of Offender(s)***



**ARREST DATA**

In addition to the monthly reports on the number of index crimes reported, law enforcement agencies also submit monthly forms detailing the number of persons arrested. For UCR statistical purposes, “arrests” also include those persons cited or summonsed for criminal acts in lieu of actual physical custody. These forms categorize the arrests by offense classification (both Part I and Part II crimes), and by age, sex and race. The same individual may be arrested several times over a period of time; each separate arrest is counted. A person may be arrested on several charges at one time; only one arrest is counted and is listed under the most serious charge. For UCR purposes, a juvenile is counted as “arrested” when the circumstances are such that if he or she were an adult, an arrest would result; in fact, there may not have been a formal charge.

During 2015:

- 7.8% of all arrests were juveniles, 92.2% were adults.
- Index offenses accounted for 25.9% of juvenile arrests.
- For adults, 15.3% of arrests were for index offenses.
- Nearly one third (32.8%) of adult arrests were between the ages of 25–34, inclusive.

The total number of arrests for 2015 was down 5.6%. Part I offenses were down 9.3%, Part II offenses were down 4.9%.

<b>The report form on juvenile arrests used by the police agencies in Maine includes a section on the disposition of each person. These categories are as follows.</b>		
<b>Disposition</b>	<b>Number</b>	<b>Percent Distribution</b>
1. Handled within the department (released to parents, etc.)	315	8.9%
2. Referred to juvenile court or juvenile intake	3,129	88.2%
3. Referred to welfare agency (i.e., Dept. of Health & Human Services)	13	0.4%
4. Referred to other police agency	6	0.2%
5. Referred to criminal or adult court	84	2.4%
<b>Total Dispositions</b>	<b>3,547</b>	<b>100.0%</b>
(Percentages may not equal 100% because of rounding.)		

Opposite is a summary of total arrests made this year and last, as well as the beginning of a section showing arrests made by each reporting agency in the state. County arrest summaries and a statewide total may be found on pages 81–83.

The table on pages 84–85 shows total state arrests classified by age and sex; that on pages 86–87 gives arrest data for the last ten years; and that on page 88 shows a breakdown of arrests by age category.

**Total Arrests — Percent Change  
2014–2015**

<b>Offenses</b>	<b>2014</b>	<b>2015</b>	<b>% Chg.</b>
Murder	13	22	69.2%
Forcible Rape	68	59	-13.2%
Robbery	160	182	13.8%
Aggravated Assault	521	538	3.3%
Burglary	906	854	-5.7%
Larceny-Theft	6,120	5,376	-12.2%
Motor Vehicle Theft	228	241	5.7%
Arson	38	29	-23.7%
<b>Subtotal for Part I Offenses</b>	<b>8,054</b>	<b>7,301</b>	<b>-9.3%</b>
Manslaughter	2	5	150.0%
Other Assaults	5,216	4,901	-6.0%
Forgery and Counterfeiting	233	252	8.2%
Fraud	641	563	-12.2%
Embezzlement	58	46	-20.7%
Stolen Property: Buy, Receive, Possess	148	109	-26.4%
Vandalism	1,168	1,004	-14.0%
Weapons: Possession, etc.	270	229	-15.2%
Prostitution and Commercialized Vice	52	81	55.8%
Sex Offenses	207	183	-11.6%
Drug Abuse Violations	5,801	5,943	2.4%
Gambling	4	8	100.0%
Offenses against Family	154	66	-57.1%
Driving under the Influence	5,530	5,756	4.1%
Liquor Laws	3,127	2,728	-12.8%
Drunkenness	14	9	-35.7%
Disorderly Conduct	1,567	1,309	-16.5%
All Other (except Traffic)	15,545	14,613	-6.0%
Curfew and Loitering	22	14	-36.4%
Runaways	70	76	8.6%
<b>Subtotal for Part II Offenses</b>	<b>39,829</b>	<b>37,895</b>	<b>-4.9%</b>
<b>GRAND TOTALS</b>	<b>47,883</b>	<b>45,196</b>	<b>-5.6%</b>

<b>Offense Category</b>	<b>Sex</b>	<b>Androscoffin County</b>		<b>Auburn PD</b>	
		<b>Juv.</b>	<b>Adult</b>	<b>Juv.</b>	<b>Adult</b>
Murder & Non-negligent Manslaughter	F				
	M		1		
Manslaughter by Negligence	F				
	M				
Forcible Rape	F				
	M			2	1
Robbery	F				
	M		3		2
Aggravated Assault	F			1	4
	M	1	4	1	3
Burglary, Breaking & Entering	F			2	
	M	1	7	3	9
Larceny-Theft (except Auto Theft)	F	2	6	31	140
	M	3	16	35	125
Motor Vehicle Theft	F			1	1
	M		1		2
Other Assaults	F	3	6	5	41
	M	5	27	34	94
Arson	F			1	
	M				
Forgery & Counterfeiting	F				9
	M		1		12
Fraud	F				14
	M		1		8
Embezzlement	F				4
	M				3
Stolen Property: Buying, Receiving, Possessing	F				
	M				
Vandalism	F		2	1	4
	M	1	4	5	6
Weapons: Carrying, Possessing, etc.	F		1		
	M		2	2	3
Prostitution & Commercialized Vice	F				
	M				
Sex Offenses	F				
	M		1	2	
Drug Abuse Violations	F		4	4	38
	M	4	21	15	86
Gambling	F				
	M				
Offenses Against Family & Children	F				2
	M				
Driving Under the Influence	F		9		25
	M		20		52
Liquor Laws	F		2	6	7
	M	1	8	6	21
Drunkenness	F				
	M				
Disorderly Conduct	F	1	4	1	11
	M	2	4	11	29
All Other Offenses (Except Traffic)	F		22	5	187
	M		118	21	365
Curfew & Loitering	F				
	M				
Runaways	F				
	M				
<b>Total</b>	<b>F</b>	<b>6</b>	<b>56</b>	<b>58</b>	<b>487</b>
	<b>M</b>	<b>18</b>	<b>239</b>	<b>137</b>	<b>821</b>
<b>Grand Total</b>		<b>24</b>	<b>295</b>	<b>195</b>	<b>1,308</b>

Offense Category	Sex	Androscoggin County											
		Lewiston PD		Liverm. F. PD		Lisbon PD		Mechanic F. PD		Sabattus PD		Androsc. CCTF	
		Juv.	Adult	Juv.	Adult	Juv.	Adult	Juv.	Adult	Juv.	Adult	Juv.	Adult
Murder & Non-negligent Manslaughter	F												
	M												
Manslaughter by Negligence	F												
	M												
Forcible Rape	F												
	M		2			1		1		1			
Robbery	F		2										
	M	2	14	2	1								
Aggravated Assault	F		4										
	M	2	15		1	2		1			1		
Burglary, Breaking & Entering	F		2									1	
	M	5	16		2		1		1	2		6	
Larceny-Theft (except Auto Theft)	F	1	30		2	1	2		3			2	
	M	14	45		2		4		3	5	1	3	
Motor Vehicle Theft	F				1								
	M	4	8								3	1	
Other Assaults	F	9	31		10	1	9		1	3	2	7	
	M	13	156	2	17	3	14		2	10	3	15	
Arson	F												
	M		1										
Forgery & Counterfeiting	F		5										
	M		6				1					1	
Fraud	F		6				2			5		2	
	M		11				1			4		1	
Embezzlement	F		3										
	M												
Stolen Property: Buying, Receiving, Possessing	F		2										
	M	1					1						
Vandalism	F	2	5		1							1	
	M	5	16		7	3	2			2		4	
Weapons: Carrying, Possessing, etc.	F												
	M		1				2						
Prostitution & Commercialized Vice	F		3				1						
	M		4										
Sex Offenses	F		1										
	M	1	6							1			
Drug Abuse Violations	F		18		3	1	5			5	3	12	
	M	7	54		11	1	16		2	12	1	27	
Gambling	F		2		1								
	M												
Offenses Against Family & Children	F		1										
	M									1			
Driving Under the Influence	F		20		2		12			2		6	
	M	1	62		8	1	17			8	1	26	
Liquor Laws	F	6	10			1	1						
	M	13	23	1	2	7	8			1	1		
Drunkenness	F												
	M												
Disorderly Conduct	F	8	37		1							2	
	M	9	83		1		1			1	1	5	
All Other Offenses (Except Traffic)	F	4	227		22	2	16		1	12		11	
	M	23	657		47	4	62			29	1	23	3
Curfew & Loitering	F	2											
	M	4											
Runaways	F												
	M												
<b>Total</b>	<b>F</b>	<b>32</b>	<b>409</b>	<b>0</b>	<b>43</b>	<b>6</b>	<b>48</b>	<b>2</b>	<b>30</b>	<b>5</b>	<b>44</b>	<b>0</b>	<b>0</b>
	<b>M</b>	<b>104</b>	<b>1,180</b>	<b>5</b>	<b>99</b>	<b>19</b>	<b>133</b>	<b>8</b>	<b>75</b>	<b>16</b>	<b>113</b>	<b>0</b>	<b>3</b>
<b>Grand Total</b>		<b>136</b>	<b>1,589</b>	<b>5</b>	<b>142</b>	<b>25</b>	<b>181</b>	<b>10</b>	<b>105</b>	<b>21</b>	<b>157</b>	<b>0</b>	<b>3</b>



Androscoggin County				Aroostook County											
MDEA/Lq. Enf.		Androsc. SP		Aroostook SO		Caribou PD		Ft. Fairfield PD		Fort Kent PD		Houlton PD		M'waska PD	
Juv.	Adult	Juv.	Adult	Juv.	Adult	Juv.	Adult	Juv.	Adult	Juv.	Adult	Juv.	Adult	Juv.	Adult
													1	1	
														1	
						1								1	
		1	1		1										5
			7		3				1					4	
			4	2		3	3			2	1	3	1	1	4
			4		5	6	24		3			1	2	37	1
		2	8		3	14	36	7	7			2	6	20	1
					1		1							1	1
					3	1	3		4		1			1	1
			2	1	4	2	11		1	1	1	1	1	11	1
			19		25	6	19		1		7		2	17	1
														1	
			2				3								
			2										6		
													5		
			2			2	1								
			3			1	1								
			1			3	3						1	4	2
			1				12						1		3
1			2			1	1							2	
							3				1				
		21	1	13	1	1	2	1	6	1		1	1	12	1
		43	1	41	14	7	5		1	6		4	22		2
			1				3							1	
														1	
			15	1	1	1	8				2		17		2
			37		4		34		7	1	17	3	36		10
			2			5	6			1	3	5	2		1
			2		4	8	9		3		3	6	8		5
			2		1		2						6		1
			1		2		6		1		4		8		4
1		1	11		13	1	38			1	3	1	36		5
2		1	24	6	56	17	129			8	20	4	85	2	7
								1							
								2							
<b>0</b>	<b>22</b>	<b>2</b>	<b>54</b>	<b>2</b>	<b>27</b>	<b>18</b>	<b>99</b>	<b>2</b>	<b>10</b>	<b>4</b>	<b>10</b>	<b>10</b>	<b>131</b>	<b>3</b>	<b>10</b>
<b>0</b>	<b>46</b>	<b>5</b>	<b>153</b>	<b>8</b>	<b>114</b>	<b>62</b>	<b>271</b>	<b>9</b>	<b>27</b>	<b>10</b>	<b>64</b>	<b>29</b>	<b>217</b>	<b>7</b>	<b>61</b>
<b>0</b>	<b>68</b>	<b>7</b>	<b>207</b>	<b>10</b>	<b>141</b>	<b>80</b>	<b>370</b>	<b>11</b>	<b>37</b>	<b>14</b>	<b>74</b>	<b>39</b>	<b>348</b>	<b>10</b>	<b>71</b>

Offense Category	Sex	Aroostook County											
		Presque Isle PD		Van Buren PD		Ashland PD		Limestone PD		Washburn PD		Aroost. CCTF	
		Juv.	Adult	Juv.	Adult	Juv.	Adult	Juv.	Adult	Juv.	Adult	Juv.	Adult
Murder & Non-negligent Manslaughter	F												
	M												
Manslaughter by Negligence	F												
	M												
Forcible Rape	F												
	M		2		1						1		
Robbery	F		2										
	M		5										
Aggravated Assault	F				1								
	M		6					1					
Burglary, Breaking & Entering	F				1		1			6	2		
	M		5										
Larceny-Theft (except Auto Theft)	F	7	36		9						3		
	M	3	51	2	3		1		1	3	2		
Motor Vehicle Theft	F		1				1						
	M		4		1		1						
Other Assaults	F		9					3			1		
	M	3	51		5		1	2		2	1		
Arson	F												
	M		1										
Forgery & Counterfeiting	F		3										
	M												
Fraud	F		3										
	M		4										
Embezzlement	F												
	M												
Stolen Property: Buying, Receiving, Possessing	F												
	M												
Vandalism	F		3										
	M		10		2					1	1		
Weapons: Carrying, Possessing, etc.	F												
	M		1		1								
Prostitution & Commercialized Vice	F												
	M												
Sex Offenses	F												
	M		1								1		
Drug Abuse Violations	F		15		6								
	M	1	47		7								
Gambling	F												
	M												
Offenses Against Family & Children	F												
	M												
Driving Under the Influence	F		12		2				1				
	M		26		9		2		1				
Liquor Laws	F	1	8		1								
	M	2	11										
Drunkenness	F												
	M												
Disorderly Conduct	F		4		5								
	M		7		2		1		1		1		
All Other Offenses (Except Traffic)	F		54		5		1				4		
	M	1	128		10		1			1	7		6
Curfew & Loitering	F												
	M												
Runaways	F												
	M												
<b>Total</b>	<b>F</b>	<b>8</b>	<b>150</b>	<b>0</b>	<b>29</b>	<b>0</b>	<b>2</b>	<b>0</b>	<b>4</b>	<b>0</b>	<b>8</b>	<b>0</b>	<b>0</b>
	<b>M</b>	<b>10</b>	<b>360</b>	<b>2</b>	<b>42</b>	<b>0</b>	<b>8</b>	<b>0</b>	<b>6</b>	<b>13</b>	<b>16</b>	<b>0</b>	<b>6</b>
<b>Grand Total</b>		<b>18</b>	<b>510</b>	<b>2</b>	<b>71</b>	<b>0</b>	<b>10</b>	<b>0</b>	<b>10</b>	<b>13</b>	<b>24</b>	<b>0</b>	<b>6</b>

Aroostook County				Cumberland County												
MDEA/Lq. Enf.		Aroostook SP		Cumberland SO		Brunswick PD		Cape Eliz. PD		Falmouth PD		Gorham PD		Portland PD		
Juv.	Adult	Juv.	Adult	Juv.	Adult	Juv.	Adult	Juv.	Adult	Juv.	Adult	Juv.	Adult	Juv.	Adult	
		1													5	
				1												
				1			2								6	
							1					3			4	
		4		3						1					2	
		11	1	9			5			1		2		1	41	
		1		6		1				2		3			8	
	3	8		34		8	4			4		1	2	1	72	
		4		5	32	1	49		3	1		4	7	4	119	
		18		8	61	7	46		8	6		1	23	8	305	
		3		2	3	1						2			5	
				12		3	5								15	
	1	6		4	32	1	18	2	2			1	8	4	122	
	1	25		15	93	1	40		5	1	8	2	28	13	314	
												1				
		1					2						1		4	
									3				5		8	
		1		5											11	
		4		10			5							2	19	
				1												
				2	6		2								2	
		2		2			1						1		4	
		5					4		1						13	
		7	12	11		10	8		1			3	4	3	72	
									1						1	
		2		3					1			2	1		53	
				1									1		4	
				1	1								2	2	14	
				1	2											
		1		6	15							2		1	3	
24	1	6		4	10	1	10	1	5			1	13	2	69	
43	1	20		10	32	4	19	1	10			7	51	3	250	
		1		2											2	
															2	
		19		30			26		6		5		21	1	66	
		43		125		2	50		6		31	1	59		196	
	4	1		3			12		1		1	6	21		20	
	5	4		1	11	1	16					3	31		261	
									1	1						
									2	1						
				1	5		4						3		29	
				1	16		14					1	1		119	
	1		1	30		10	69		7	1	4	6	10	5	232	
	4			58		17	153	4	15	1	32	12	52	9	946	
				21												
				17												
0	25		7	79	43	199	17	194	4	27	2	15	20	88	16	715
0	47		10	207	102	622	53	371	7	50	2	82	36	265	43	2,741
0	72		17	286	145	821	70	565	11	77	4	97	56	353	59	3,456

Offense Category	Sex	Cumberland County											
		S. Portland PD		Scarboro' PD		Westbrook PD		Bridgton PD		Cumb'd PD		Freeport PD	
		Juv.	Adult	Juv.	Adult	Juv.	Adult	Juv.	Adult	Juv.	Adult	Juv.	Adult
Murder & Non-negligent Manslaughter	F												
	M												
Manslaughter by Negligence	F												
	M												
Forcible Rape	F												
	M						1						
Robbery	F				1								
	M		1		1		5						2
Aggravated Assault	F						1						
	M		7		3	2	19						1
Burglary, Breaking & Entering	F				2				1	1			
	M	1	9	1	3	2	3	3	2		2		1
Larceny-Theft (except Auto Theft)	F	23	54	6	93	13	52		10			2	30
	M	35	74	23	78	8	47	2	8		1	8	21
Motor Vehicle Theft	F				1		3			1	1		
	M				4		2			1	2		
Other Assaults	F	2	14	1	10	6	31		3	1	3		4
	M	12	58	2	28	14	88	1	8	1	4	2	10
Arson	F												
	M		1										
Forgery & Counterfeiting	F						2						
	M		3		2		8						
Fraud	F				6		4				1		5
	M		2		7		3						6
Embezzlement	F	1	3				1						
	M		2				1						
Stolen Property: Buying, Receiving, Possessing	F						2						
	M	1	2				2						
Vandalism	F		3	2		1	1						1
	M	2	6	4	6	3	12	2	2	2		1	1
Weapons: Carrying, Possessing, etc.	F						2						
	M		6	1	2	1	13		2				
Prostitution & Commercialized Vice	F		4				3						
	M		4										5
Sex Offenses	F												
	M	1						3					2
Drug Abuse Violations	F	2	21		17	6	57		7			3	7
	M	8	77	1	34	5	119	1	15		9	7	20
Gambling	F												
	M												
Offenses Against Family & Children	F												
	M		2		1				1				
Driving Under the Influence	F		42		42	1	35		8		3		13
	M		92		69		58		17		13		19
Liquor Laws	F	3	6	1	1	11	12		4		1	6	6
	M	6	37	3	9	3	17	1	7	4	8	5	11
Drunkenness	F												
	M												
Disorderly Conduct	F		5			1	5		3				
	M	2	12		4	5	16	1	4		1		4
All Other Offenses (Except Traffic)	F	4	33		41	8	108		3	2	6	2	11
	M	15	107	3	96	8	269		8	1	16	8	21
Curfew & Loitering	F												
	M												
Runaways	F												
	M												
<b>Total</b>	<b>F</b>	<b>35</b>	<b>185</b>	<b>10</b>	<b>214</b>	<b>47</b>	<b>319</b>	<b>0</b>	<b>39</b>	<b>5</b>	<b>15</b>	<b>13</b>	<b>77</b>
	<b>M</b>	<b>83</b>	<b>502</b>	<b>38</b>	<b>347</b>	<b>51</b>	<b>683</b>	<b>11</b>	<b>77</b>	<b>9</b>	<b>56</b>	<b>31</b>	<b>124</b>
<b>Grand Total</b>		<b>118</b>	<b>687</b>	<b>48</b>	<b>561</b>	<b>98</b>	<b>1,002</b>	<b>11</b>	<b>116</b>	<b>14</b>	<b>71</b>	<b>44</b>	<b>201</b>



Offense Category	Sex	Franklin County											
		Jay PD		Wilton PD		Rangeley PD		UMF PD		Carrabassett PD		Franklin CCTF	
		Juv.	Adult	Juv.	Adult	Juv.	Adult	Juv.	Adult	Juv.	Adult	Juv.	Adult
Murder & Non-negligent Manslaughter	F												
	M												
Manslaughter by Negligence	F												
	M												
Forcible Rape	F												
	M	1											
Robbery	F		1										
	M		2										
Aggravated Assault	F				3								
	M	2	1										
Burglary, Breaking & Entering	F		1										
	M		5			3				1			
Larceny-Theft (except Auto Theft)	F		6	3	6	1				1			
	M		4	1	4	1				5			
Motor Vehicle Theft	F					1							
	M												
Other Assaults	F	1	8	2	4	1		1		1			
	M	1	15	1	14	1				1			
Arson	F												
	M												
Forgery & Counterfeiting	F												
	M												
Fraud	F		1		2								
	M		2	1	1					8			
Embezzlement	F												
	M												
Stolen Property: Buying, Receiving, Possessing	F												
	M		1										
Vandalism	F												
	M	1	3	1	3	1				2			
Weapons: Carrying, Possessing, etc.	F												
	M												
Prostitution & Commercialized Vice	F												
	M												
Sex Offenses	F												
	M		6	1									
Drug Abuse Violations	F		4		5								
	M	1	10	1	7	1							
Gambling	F												
	M												
Offenses Against Family & Children	F												
	M												
Driving Under the Influence	F		2		2	2				3			
	M		11		20	3				8			
Liquor Laws	F				1								
	M		1		1								
Drunkenness	F												
	M												
Disorderly Conduct	F				1								
	M				3					4			
All Other Offenses (Except Traffic)	F		18		14	3				1			
	M	1	34		30	7				11		2	
Curfew & Loitering	F												
	M												
Runaways	F												
	M	1											
<b>Total</b>	<b>F</b>	<b>1</b>	<b>41</b>	<b>5</b>	<b>38</b>	<b>0</b>	<b>8</b>	<b>0</b>	<b>1</b>	<b>0</b>	<b>6</b>	<b>0</b>	<b>0</b>
	<b>M</b>	<b>8</b>	<b>95</b>	<b>6</b>	<b>83</b>	<b>0</b>	<b>17</b>	<b>0</b>	<b>0</b>	<b>0</b>	<b>40</b>	<b>0</b>	<b>2</b>
<b>Grand Total</b>		<b>9</b>	<b>136</b>	<b>11</b>	<b>121</b>	<b>0</b>	<b>25</b>	<b>0</b>	<b>1</b>	<b>0</b>	<b>46</b>	<b>0</b>	<b>2</b>

Franklin County				Hancock County											
MDEA/Lq. Enf.		Franklin SP		Hancock SO		Bar Harbor PD		Ellsworth PD		Bucksport PD		Mt. Desert PD		SW Harbor PD	
Juv.	Adult	Juv.	Adult	Juv.	Adult	Juv.	Adult	Juv.	Adult	Juv.	Adult	Juv.	Adult	Juv.	Adult
					1			1	1		1				
									1						
					1		1				1				
									1						
			5				1		1		1		2		
			1				4	7	55		2				
			1		7	2	10	4	52		7		7		
		1	1				2		1						1
			7		2	1	3		10		3		1		1
		1	11		14		13	2	21		8	1	1		2
			1						2		1				
									3						
			1		1				1		4				
					3				4		7				
			1												
					1				2						
		1	2		6		1		1		1				
									9		4				
					2		1								
			1		1		3		1		3		4		
2		1	11		1		12		1		24		5		12
2		1	28		7		34		1		7		3		7
			5		22		19	1	18	2	6		2		3
			16		49		64		47		16		5		5
		1		13	18		1	3	15	8	1	2			
		5	12	23	42	1		1	35		3	2	2		
							2								
					3		5		1		3				
			7		5		8		4	1	9				
1		1	12		4		8		36						2
1		1	30		16	2	33		80						9
<b>0</b>	<b>3</b>	<b>3</b>	<b>38</b>	<b>14</b>	<b>63</b>	<b>1</b>	<b>42</b>	<b>11</b>	<b>165</b>	<b>15</b>	<b>33</b>	<b>2</b>	<b>3</b>	<b>0</b>	<b>6</b>
<b>0</b>	<b>3</b>	<b>10</b>	<b>115</b>	<b>31</b>	<b>184</b>	<b>5</b>	<b>136</b>	<b>16</b>	<b>339</b>	<b>5</b>	<b>69</b>	<b>3</b>	<b>18</b>	<b>0</b>	<b>17</b>
<b>0</b>	<b>6</b>	<b>13</b>	<b>153</b>	<b>45</b>	<b>247</b>	<b>6</b>	<b>178</b>	<b>27</b>	<b>504</b>	<b>20</b>	<b>102</b>	<b>5</b>	<b>21</b>	<b>0</b>	<b>23</b>

## ARRESTS BY AGENCY

Offense Category	Sex	Gouldsboro PD		Winter H'r PD		Hancock County				K'bec County			
		Juv.	Adult	Juv.	Adult	Hancock CCTF	MDEA/Lq. Enf.	Hancock SP	Kennebec SO	Juv.	Adult		
						Juv.	Adult	Juv.	Adult	Juv.	Adult		
Murder & Non-negligent Manslaughter	F												
	M												
Manslaughter by Negligence	F												
	M												
Forcible Rape	F												
	M								1				
Robbery	F												
	M												
Aggravated Assault	F								1		1		
	M				1				4	1	1		
Burglary, Breaking & Entering	F								1		5		
	M								6	1	12		
Larceny-Theft (except Auto Theft)	F								1		3		
	M		1						5		7		
Motor Vehicle Theft	F												
	M								2	2	2		
Other Assaults	F				1				1	1	9		
	M								23	5	25		
Arson	F												
	M												
Forgery & Counterfeiting	F								1		1		
	M										3		
Fraud	F										4		
	M								4	1	9		
Embezzlement	F								1				
	M								1				
Stolen Property: Buying, Receiving, Possessing	F												
	M								1				
Vandalism	F								1		2		
	M								2	3	2		
Weapons: Carrying, Possessing, etc.	F												
	M								1				
Prostitution & Commercialized Vice	F										8		
	M												
Sex Offenses	F										1		
	M										1		
Drug Abuse Violations	F								11	1	10		
	M								24	14	37		
Gambling	F												
	M												
Offenses Against Family & Children	F										1		
	M												
Driving Under the Influence	F		3							12	14		
	M		7							32	46		
Liquor Laws	F									1	1		
	M									2	1		
Drunkenness	F												
	M												
Disorderly Conduct	F										1		
	M										8		
All Other Offenses (Except Traffic)	F		1							9	60		
	M		2					1		15	187		
Curfew & Loitering	F												
	M												
Runaways	F												
	M												
<b>Total</b>	<b>F</b>	<b>0</b>	<b>4</b>	<b>0</b>	<b>1</b>	<b>0</b>	<b>0</b>	<b>0</b>	<b>11</b>	<b>1</b>	<b>39</b>	<b>2</b>	<b>116</b>
	<b>M</b>	<b>0</b>	<b>10</b>	<b>0</b>	<b>1</b>	<b>0</b>	<b>0</b>	<b>0</b>	<b>25</b>	<b>0</b>	<b>111</b>	<b>22</b>	<b>350</b>
<b>Grand Total</b>		<b>0</b>	<b>14</b>	<b>0</b>	<b>2</b>	<b>0</b>	<b>0</b>	<b>0</b>	<b>36</b>	<b>1</b>	<b>150</b>	<b>24</b>	<b>466</b>





## ARRESTS BY AGENCY

Offense Category	Sex	Capitol Police		Clinton PD		Kennebec County				Knox County			
		Juv.	Adult	Juv.	Adult	K'bec CCTF Juv.	Adult	MDEA/Lq. Enf. Juv.	Adult	Kennebec SP Juv.	Adult	Knox SO Juv.	Adult
Murder & Non-negligent Manslaughter	F												
	M									1			
Manslaughter by Negligence	F												
	M												
Forcible Rape	F												
	M				1								
Robbery	F												
	M									2			
Aggravated Assault	F									1			1
	M				3					10			2
Burglary, Breaking & Entering	F									8		1	
	M								2	23		1	11
Larceny-Theft (except Auto Theft)	F				2					1	9		8
	M				2					1	14	1	17
Motor Vehicle Theft	F												1
	M									1		2	2
Other Assaults	F						7				14	4	16
	M		4				13			4	48	1	39
Arson	F												
	M												
Forgery & Counterfeiting	F									1			1
	M						3			1			1
Fraud	F						1						2
	M									6			3
Embezzlement	F									1			
	M												
Stolen Property: Buying, Receiving, Possessing	F									1			1
	M									4			
Vandalism	F				2					1			4
	M		1		2	2				1	2		12
Weapons: Carrying, Possessing, etc.	F												
	M					1				5			4
Prostitution & Commercialized Vice	F												
	M												
Sex Offenses	F												
	M									2			3
Drug Abuse Violations	F		1		1				22	1	49		21
	M				7				37	14	112	3	35
Gambling	F												
	M												
Offenses Against Family & Children	F									1			
	M												4
Driving Under the Influence	F				2						17		12
	M				14					1	67		49
Liquor Laws	F				1					1	2	10	14
	M									4	4	4	19
Drunkenness	F												
	M												
Disorderly Conduct	F										3		1
	M		1							1	12		10
All Other Offenses (Except Traffic)	F		3		1	17			1	1	32	2	71
	M		3		6	29		9	2	2	91	5	239
Curfew & Loitering	F												
	M												
Runaways	F												
	M												
<b>Total</b>	<b>F</b>	<b>0</b>	<b>4</b>	<b>3</b>	<b>31</b>	<b>0</b>	<b>0</b>	<b>0</b>	<b>23</b>	<b>4</b>	<b>140</b>	<b>17</b>	<b>153</b>
	<b>M</b>	<b>0</b>	<b>9</b>	<b>8</b>	<b>75</b>	<b>0</b>	<b>9</b>	<b>0</b>	<b>39</b>	<b>26</b>	<b>405</b>	<b>17</b>	<b>450</b>
<b>Grand Total</b>		<b>0</b>	<b>13</b>	<b>11</b>	<b>106</b>	<b>0</b>	<b>9</b>	<b>0</b>	<b>62</b>	<b>30</b>	<b>545</b>	<b>34</b>	<b>603</b>

Camden PD		Rockland PD		Thomaston PD		Knox County Rockport PD		Knox CCTF		MDEA/Lq. Enf.		Knox SP		Lincoln County Lincoln SO	
Juv.	Adult	Juv.	Adult	Juv.	Adult	Juv.	Adult	Juv.	Adult	Juv.	Adult	Juv.	Adult	Juv.	Adult
															1
														1	1
	1		1				2							3	11
															2
	1		2												10
	5	2	8	1	30		1							3	10
1	4	6	13	2	12		2								12
															2
1	1		1												2
			4	1	2		2							2	10
1	5	1	21	1	4	1	5							5	41
			1												
															1
															5
			1												
															3
			6		1										12
															1
			1								1		1		2
														1	1
			1				1								3
	1		9		1		5			24				2	13
	5	4	21		6	1	8			51		6		3	19
			1												1
	1		2												
	5	1	20		3		4								29
	26		53		8		18					2			54
	1	4	3				1							6	3
	3	3	13	1	1		6							6	15
			2				1	1							4
			6		2			4							8
	7	2	45		2		2	10			2			1	47
	23	6	124		6		2	30		1	3			4	156
<b>0</b>	<b>19</b>	<b>9</b>	<b>93</b>	<b>2</b>	<b>38</b>	<b>4</b>	<b>23</b>	<b>0</b>	<b>0</b>	<b>0</b>	<b>26</b>	<b>0</b>	<b>0</b>	<b>15</b>	<b>125</b>
<b>3</b>	<b>70</b>	<b>20</b>	<b>266</b>	<b>4</b>	<b>40</b>	<b>4</b>	<b>76</b>	<b>0</b>	<b>1</b>	<b>0</b>	<b>55</b>	<b>0</b>	<b>9</b>	<b>21</b>	<b>352</b>
<b>3</b>	<b>89</b>	<b>29</b>	<b>359</b>	<b>6</b>	<b>78</b>	<b>8</b>	<b>99</b>	<b>0</b>	<b>1</b>	<b>0</b>	<b>81</b>	<b>0</b>	<b>9</b>	<b>36</b>	<b>477</b>

Offense Category	Sex	Lincoln County											
		Boothbay H. PD		Dam'scottia PD		Waldoboro PD		Wiscasset PD		Lincoln CCTF		MDEA/Lq. Enf.	
		Juv.	Adult	Juv.	Adult	Juv.	Adult	Juv.	Adult	Juv.	Adult	Juv.	Adult
Murder & Non-negligent Manslaughter	F												
	M												
Manslaughter by Negligence	F												
	M												
Forcible Rape	F												
	M												
Robbery	F												
	M				1		2						
Aggravated Assault	F												
	M	2	2	1	1		2	1					
Burglary, Breaking & Entering	F				2	1	1						
	M				1		3	3					
Larceny-Theft (except Auto Theft)	F		5	1	13	2	3		1				
	M	1	3		6	1	6		2				
Motor Vehicle Theft	F												
	M						2						
Other Assaults	F	3	1		1	5	4		6				
	M		6	1	4	1	10	1	13				
Arson	F												
	M												
Forgery & Counterfeiting	F												
	M				1								
Fraud	F		1		2		1						
	M								2				
Embezzlement	F												
	M												
Stolen Property: Buying, Receiving, Possessing	F												
	M						1						
Vandalism	F				1		1						
	M		3		1		2		6				
Weapons: Carrying, Possessing, etc.	F												
	M						1						
Prostitution & Commercialized Vice	F												
	M												
Sex Offenses	F												
	M												
Drug Abuse Violations	F		8		4	1	1						9
	M	3	5	2	7		6	1	5				14
Gambling	F												
	M												
Offenses Against Family & Children	F												
	M				1								
Driving Under the Influence	F		12		6		12		8				
	M		22		8		25		21				
Liquor Laws	F	4	1		2								
	M	2	3		1	1	1						
Drunkenness	F												
	M												
Disorderly Conduct	F		1										
	M		2		1		1		6				
All Other Offenses (Except Traffic)	F		10		8	4	9		10				
	M		11		14	3	41	1	38		1		
Curfew & Loitering	F												
	M												
Runaways	F												
	M												
<b>Total</b>	<b>F</b>	<b>7</b>	<b>39</b>	<b>1</b>	<b>39</b>	<b>13</b>	<b>33</b>	<b>0</b>	<b>25</b>	<b>0</b>	<b>0</b>	<b>0</b>	<b>9</b>
	<b>M</b>	<b>8</b>	<b>57</b>	<b>4</b>	<b>47</b>	<b>6</b>	<b>102</b>	<b>7</b>	<b>93</b>	<b>0</b>	<b>1</b>	<b>0</b>	<b>14</b>
<b>Grand Total</b>		<b>15</b>	<b>96</b>	<b>5</b>	<b>86</b>	<b>19</b>	<b>135</b>	<b>7</b>	<b>118</b>	<b>0</b>	<b>1</b>	<b>0</b>	<b>23</b>

Lincoln County Lincoln SP		Oxford SO		Rumford PD		Dixfield PD		Oxford County Mexico PD		Norway PD		Paris PD		Fryeburg PD	
Juv.	Adult	Juv.	Adult	Juv.	Adult	Juv.	Adult	Juv.	Adult	Juv.	Adult	Juv.	Adult	Juv.	Adult
									1						1
				1			1								1
			1						1		1			1	2
			2	1			1		2	2					2
1			9	2	2		1		2	2		1	1		2
			5		10				18		3		1		1
2			8	4	23				9		10		1		5
			2												
			1	1	11		1	2	3		1	2	2	1	5
			4	2	9	2	1	1	11		7		1	1	16
				1				1							
									1						
			1												1
			2												2
			1		2				2						
								1							3
															6
															1
			2		2						1				2
			7		2		1		1				1		
			4		13		1	1			9		1		9
5		1	20	5	18		3		3		10		1		29
			8		10		3		6		4		5		7
3			30		25		5		10		15		6	1	22
			1		1		1	1			1				34
				2	3			1			2			1	44
									1						
			3	1	4				3		2		1		
			7	6	13				3		12		7		4
1			9	1	16		11	1	6		14		2		8
5			43	4	57	3	29	1	26		33		10		28
<b>0</b>	<b>1</b>	<b>0</b>	<b>35</b>	<b>5</b>	<b>67</b>	<b>0</b>	<b>18</b>	<b>7</b>	<b>40</b>	<b>1</b>	<b>35</b>	<b>0</b>	<b>12</b>	<b>1</b>	<b>69</b>
<b>0</b>	<b>16</b>	<b>1</b>	<b>135</b>	<b>25</b>	<b>155</b>	<b>5</b>	<b>41</b>	<b>5</b>	<b>70</b>	<b>0</b>	<b>92</b>	<b>0</b>	<b>28</b>	<b>4</b>	<b>164</b>
<b>0</b>	<b>17</b>	<b>1</b>	<b>170</b>	<b>30</b>	<b>222</b>	<b>5</b>	<b>59</b>	<b>12</b>	<b>110</b>	<b>1</b>	<b>127</b>	<b>0</b>	<b>40</b>	<b>5</b>	<b>233</b>

## ARRESTS BY AGENCY

Offense Category	Sex	Oxford County						Penobscot County					
		Oxford PD		Oxford CCTF		MDEA/Lq. Enf.		Oxford SP		Penobscot SO		Bangor PD	
		Juv.	Adult	Juv.	Adult	Juv.	Adult	Juv.	Adult	Juv.	Adult	Juv.	Adult
Murder & Non-negligent Manslaughter	F												2
Manslaughter by Negligence	F									2			
Forcible Rape	F									1			3
Robbery	F									1			
	M									4			9
Aggravated Assault	F									1			6
	M		2					3					17
Burglary, Breaking & Entering	F									7			1
	M		2					1	8	29	2		19
Larceny-Theft (except Auto Theft)	F		16					2		16	19		184
	M		17					1	7	29	8		281
Motor Vehicle Theft	F		1							2			
	M		1					1	3	4			2
Other Assaults	F		2					1	5	1	19	8	63
	M	1	3						11	2	48	10	190
Arson	F												
	M							1					2
Forgery & Counterfeiting	F		1										2
	M									6			4
Fraud	F									10			12
	M									11			20
Embezzlement	F							1					
	M												
Stolen Property: Buying, Receiving, Possessing	F									1			3
	M		1					1		3			5
Vandalism	F									2	2		10
	M							2	2	13	8		49
Weapons: Carrying, Possessing, etc.	F	1											1
	M		1					5		3			5
Prostitution & Commercialized Vice	F												
	M												1
Sex Offenses	F									1			
	M		1							2	5		9
Drug Abuse Violations	F		6			3		1	8	2	12		58
	M	2	17			13			24	2	30	3	178
Gambling	F												
	M												
Offenses Against Family & Children	F									1			3
	M												1
Driving Under the Influence	F		2						10		19		56
	M		17						23		32		149
Liquor Laws	F	1							1		2	2	16
	M	1	1						4	3	17	1	66
Drunkenness	F												
	M												
Disorderly Conduct	F		1							1	1		19
	M		6							4		1	88
All Other Offenses (Except Traffic)	F		11			1			8	2	40		92
	M	4	47		6	4			16	8	120	5	384
Curfew & Loitering	F												
	M												
Runaways	F									10			
	M									17			
<b>Total</b>	<b>F</b>	<b>2</b>	<b>40</b>	<b>0</b>	<b>0</b>	<b>0</b>	<b>4</b>	<b>2</b>	<b>35</b>	<b>18</b>	<b>133</b>	<b>29</b>	<b>526</b>
	<b>M</b>	<b>8</b>	<b>116</b>	<b>0</b>	<b>6</b>	<b>0</b>	<b>17</b>	<b>0</b>	<b>93</b>	<b>55</b>	<b>362</b>	<b>38</b>	<b>1,484</b>
<b>Grand Total</b>		<b>10</b>	<b>156</b>	<b>0</b>	<b>6</b>	<b>0</b>	<b>21</b>	<b>2</b>	<b>128</b>	<b>73</b>	<b>495</b>	<b>67</b>	<b>2,010</b>

Penobscot County															
Brewer PD		Dexter PD		Lincoln PD		Old Town PD		Orono PD		Hampden PD		Millinocket PD		E. M'nocket PD	
Juv.	Adult	Juv.	Adult	Juv.	Adult	Juv.	Adult	Juv.	Adult	Juv.	Adult	Juv.	Adult	Juv.	Adult
													1		
							1				1				
							1								
	1						2		1						
	1				3		1		2				1		
				1							1				
4	1		1		4		1		2		1		2		1
7	38		3		13		12		3		2				3
5	49		5	1	7	4	20		11	3	1			2	6
									2						
	2				1				1						
	10		7		10		5		6	4	3	1	1		1
3	18		10		15		16		10	1	15	2	11		4
									1						
	1						1		5		1				
							2		24						2
							1				4		1		
					1		2		3		1				
	1														
	1						1		1						
			3		1	5	9		1	1	1	1	1		1
	1														1
	1														
			1				2				1				
1	32				5	1	16		9		3		2	1	3
5	57	2	5		9	6	70	2	36	3	8	1	5	2	20
															1
									3						1
	4	1	8		4		10		4		5				2
1	24		17		7		38		36		17		3		15
1	1		1		1	1	4		19					2	1
	3	1	2		6	1	13		52	1	1	4	2	2	5
	1		1				3		3						2
	2		3				7		7		1		1		1
1	29		2		11	1	16		17		2		10		2
4	80	1	36	1	21	2	51		43	1	23	1	14		24
					1										
<b>10</b>	<b>117</b>	<b>1</b>	<b>22</b>	<b>2</b>	<b>44</b>	<b>3</b>	<b>71</b>	<b>0</b>	<b>69</b>	<b>4</b>	<b>21</b>	<b>1</b>	<b>14</b>	<b>3</b>	<b>15</b>
<b>22</b>	<b>241</b>	<b>4</b>	<b>83</b>	<b>3</b>	<b>80</b>	<b>13</b>	<b>236</b>	<b>2</b>	<b>242</b>	<b>10</b>	<b>71</b>	<b>9</b>	<b>41</b>	<b>7</b>	<b>80</b>
<b>32</b>	<b>358</b>	<b>5</b>	<b>105</b>	<b>5</b>	<b>124</b>	<b>16</b>	<b>307</b>	<b>2</b>	<b>311</b>	<b>14</b>	<b>92</b>	<b>10</b>	<b>55</b>	<b>10</b>	<b>95</b>

Offense Category	Sex	Penobscot County											
		Newport PD		Veazie PD		U of Maine PD		Holden PD		P'bscot CCTF		MDEA/Lq. Enf.	
		Juv.	Adult	Juv.	Adult	Juv.	Adult	Juv.	Adult	Juv.	Adult	Juv.	Adult
Murder & Non-negligent Manslaughter	F												
	M												
Manslaughter by Negligence	F												
	M												
Forcible Rape	F												
	M												
Robbery	F												
	M		2										
Aggravated Assault	F												
	M		1										
Burglary, Breaking & Entering	F												
	M		1										
Larceny-Theft (except Auto Theft)	F		3				1						
	M	3	8				3						
Motor Vehicle Theft	F												
	M												
Other Assaults	F	3	4				2						
	M	1	14				3	5					
Arson	F												
	M												
Forgery & Counterfeiting	F						1						
	M		1										
Fraud	F		2										
	M		2										
Embezzlement	F												
	M												
Stolen Property: Buying, Receiving, Possessing	F												
	M												
Vandalism	F						1						
	M		2				3	1					
Weapons: Carrying, Possessing, etc.	F												
	M				1								
Prostitution & Commercialized Vice	F												
	M		1										
Sex Offenses	F												
	M												
Drug Abuse Violations	F				1		2						30
	M		2	1			42	2					80
Gambling	F												
	M												
Offenses Against Family & Children	F												
	M												
Driving Under the Influence	F		6		1		1		1				
	M		8		3		2		9				
Liquor Laws	F						17						
	M		1				86						
Drunkenness	F												
	M												
Disorderly Conduct	F		1										
	M	1	3				2		2				
All Other Offenses (Except Traffic)	F		12		2	2	5						1
	M		21		2	5	40		2	1			2
Curfew & Loitering	F												
	M												
Runaways	F												
	M												
<b>Total</b>	<b>F</b>	<b>3</b>	<b>28</b>	<b>2</b>	<b>4</b>	<b>0</b>	<b>30</b>	<b>0</b>	<b>1</b>	<b>0</b>	<b>0</b>	<b>0</b>	<b>31</b>
	<b>M</b>	<b>5</b>	<b>67</b>	<b>3</b>	<b>9</b>	<b>0</b>	<b>181</b>	<b>0</b>	<b>21</b>	<b>0</b>	<b>1</b>	<b>0</b>	<b>82</b>
<b>Grand Total</b>		<b>8</b>	<b>95</b>	<b>5</b>	<b>13</b>	<b>0</b>	<b>211</b>	<b>0</b>	<b>22</b>	<b>0</b>	<b>1</b>	<b>0</b>	<b>113</b>





## ARRESTS BY AGENCY

Offense Category	Sex	Piscataquis County				Sagadahoc SO		Sagadahoc County				Richmond PD	
		MDEA/Lq. Enf.		Piscataquis SP		Juv.	Adult	Bath PD		Topsham PD		Juv.	Adult
		Juv.	Adult	Juv.	Adult			Juv.	Adult	Juv.	Adult		
Murder & Non-negligent Manslaughter	F												
	M			2									
Manslaughter by Negligence	F								1				
	M												
Forcible Rape	F												
	M					1			1				
Robbery	F												
	M												
Aggravated Assault	F												
	M						2		4		3		
Burglary, Breaking & Entering	F												
	M			1			2		4				
Larceny-Theft (except Auto Theft)	F						1	6	14		9		
	M					1	5	9	18	2	8		1
Motor Vehicle Theft	F												
	M			2					1				
Other Assaults	F						8	3	4		9		
	M						18	1	16	1	5		2
Arson	F												
	M												
Forgery & Counterfeiting	F												
	M						1		1				
Fraud	F										1		
	M			1									
Embezzlement	F												
	M												
Stolen Property: Buying, Receiving, Possessing	F												
	M						1		3				
Vandalism	F								2		1		
	M						5	2	13		1		
Weapons: Carrying, Possessing, etc.	F												
	M												
Prostitution & Commercialized Vice	F												
	M								1				
Sex Offenses	F										1		
	M							1	2		2		
Drug Abuse Violations	F						12	3	13		4		
	M					2	30	4	28	3	35		
Gambling	F												
	M												
Offenses Against Family & Children	F												
	M												
Driving Under the Influence	F						23		15		17		
	M					1	60		35		20		2
Liquor Laws	F						10	3	8	5	5		
	M						13	3	10	1	9		
Drunkenness	F												
	M												
Disorderly Conduct	F						3		2		2		
	M					1	8	4	10		2		
All Other Offenses (Except Traffic)	F						2	3	35		16		2
	M					3	177	7	109	4	48		10
Curfew & Loitering	F												
	M												
Runaways	F												
	M												
<b>Total</b>	<b>F</b>	<b>0</b>	<b>0</b>	<b>0</b>	<b>0</b>	<b>12</b>	<b>108</b>	<b>18</b>	<b>93</b>	<b>5</b>	<b>65</b>	<b>0</b>	<b>2</b>
	<b>M</b>	<b>0</b>	<b>0</b>	<b>0</b>	<b>6</b>	<b>22</b>	<b>327</b>	<b>31</b>	<b>257</b>	<b>11</b>	<b>133</b>	<b>0</b>	<b>15</b>
<b>Grand Total</b>		<b>0</b>	<b>0</b>	<b>0</b>	<b>6</b>	<b>34</b>	<b>435</b>	<b>49</b>	<b>350</b>	<b>16</b>	<b>198</b>	<b>0</b>	<b>17</b>



## ARRESTS BY AGENCY

Offense Category	Sex	Somerset County						Waldo County					
		Pittsfield PD		Somerset CCTF		MDEA/Lq. Enf.		Somerset SP		Waldo SO		Belfast PD	
		Juv.	Adult	Juv.	Adult	Juv.	Adult	Juv.	Adult	Juv.	Adult	Juv.	Adult
Murder & Non-negligent Manslaughter	F												
	M												
Manslaughter by Negligence	F												
	M												
Forcible Rape	F												1
	M												
Robbery	F												
	M								4				
Aggravated Assault	F								1				
	M						2		3			2	
Burglary, Breaking & Entering	F								2			1	
	M						4		13			5	
Larceny-Theft (except Auto Theft)	F		4					3	32		7	2	13
	M	2	7					2	23		22	1	11
Motor Vehicle Theft	F							2			2		
	M									1			
Other Assaults	F		2					2	7	3	7	2	8
	M		12						6	6	39	3	18
Arson	F												
	M										1		
Forgery & Counterfeiting	F										1		
	M							1			2		
Fraud	F								3				1
	M		2						2				3
Embezzlement	F												
	M												
Stolen Property: Buying, Receiving, Possessing	F										2		2
	M										2		1
Vandalism	F												
	M		2					2					1
Weapons: Carrying, Possessing, etc.	F										1		
	M		1					5					
Prostitution & Commercialized Vice	F												
	M												
Sex Offenses	F												
	M							1	1		1		2
Drug Abuse Violations	F		1				3	1	3		15		4
	M	1	2				3		27	3	29	3	13
Gambling	F												
	M												
Offenses Against Family & Children	F										2		
	M												
Driving Under the Influence	F		2						9	1	10		22
	M		3						25		22		58
Liquor Laws	F								1			3	3
	M								3			5	8
Drunkenness	F												
	M												
Disorderly Conduct	F							1			1	2	3
	M		2					1		8	18	1	11
All Other Offenses (Except Traffic)	F	3	5						5		14		25
	M		16						44	2	40		55
Curfew & Loitering	F												
	M												
Runaways	F												
	M												
<b>Total</b>	<b>F</b>	<b>3</b>	<b>14</b>	<b>0</b>	<b>0</b>	<b>0</b>	<b>3</b>	<b>9</b>	<b>60</b>	<b>4</b>	<b>63</b>	<b>9</b>	<b>82</b>
	<b>M</b>	<b>3</b>	<b>47</b>	<b>0</b>	<b>0</b>	<b>0</b>	<b>3</b>	<b>4</b>	<b>145</b>	<b>20</b>	<b>198</b>	<b>13</b>	<b>189</b>
<b>Grand Total</b>		<b>6</b>	<b>61</b>	<b>0</b>	<b>0</b>	<b>0</b>	<b>6</b>	<b>13</b>	<b>205</b>	<b>24</b>	<b>261</b>	<b>22</b>	<b>271</b>

Searsport PD		Islesboro PD		Waldo County Waldo CCTF		MDEA/Lq. Enf.		Waldo SP		Washington SO		Washington County Calais PD		Eastport PD	
Juv.	Adult	Juv.	Adult	Juv.	Adult	Juv.	Adult	Juv.	Adult	Juv.	Adult	Juv.	Adult	Juv.	Adult
								1							1
								2							1
										2					
1								1	6	1					
								1	1			3			
								1	11	1	13	3			
1								1	3		6	28		1	
									4		10	22		4	
									1	1	3			1	
5								1	5		7	3		3	
3								1	18	4	31	17		4	
								2		2		3			
								6				1			
										1					
								5		1					
								1							
									1	2					
								1	1	7		4			
									1	1		1			
									2						
						17		12		5		2		1	2
						22		36		1	25	8			1
									7	13		2			1
2									19	46		10			
8															
									3	3					
										2		2			1
									2	7		1			
1						2	2	13		28		14		1	
3				2		2		30		69		53		1	
0	9	0	0	0	0	0	19	4	45	0	67	0	57	1	9
0	15	0	0	0	2	0	24	4	147	7	219	0	120	0	13
0	24	0	0	0	2	0	43	8	192	7	286	0	177	1	22

Offense Category	Sex	Washington County											
		Machias PD		Baileysville PD		Milbridge PD		Wash. CCTF		MDEA/Lq. Enf.		Washington SP	
		Juv.	Adult	Juv.	Adult	Juv.	Adult	Juv.	Adult	Juv.	Adult	Juv.	Adult
Murder & Non-negligent Manslaughter	F												
	M												
Manslaughter by Negligence	F												
	M												
Forcible Rape	F												
	M												1
Robbery	F		1										
	M												
Aggravated Assault	F												1
	M		1		1								4
Burglary, Breaking & Entering	F		1										1
	M		5		1								5
Larceny-Theft (except Auto Theft)	F		2	2		1							3
	M		6		1	7							5
Motor Vehicle Theft	F											4	3
	M		1		1								
Other Assaults	F	1	3										3
	M		11	1	3	1						1	20
Arson	F												
	M												
Forgery & Counterfeiting	F		2			2							
	M		2										1
Fraud	F												2
	M												2
Embezzlement	F												
	M												
Stolen Property: Buying, Receiving, Possessing	F												
	M												
Vandalism	F		2										
	M		4		2								5
Weapons: Carrying, Possessing, etc.	F												
	M												1
Prostitution & Commercialized Vice	F												
	M												
Sex Offenses	F												
	M												
Drug Abuse Violations	F		2		3					2			2
	M		2		7					8	1		7
Gambling	F												
	M												
Offenses Against Family & Children	F												
	M				1								
Driving Under the Influence	F		2		2								6
	M		16		7	3							24
Liquor Laws	F	1	1										2
	M	3	4	1							5		6
Drunkenness	F												
	M												
Disorderly Conduct	F												
	M		3		1								
All Other Offenses (Except Traffic)	F		15		6	1							8
	M		19		17	14		1			1		23
Curfew & Loitering	F												
	M												
Runaways	F												
	M												
<b>Total</b>	<b>F</b>	<b>2</b>	<b>31</b>	<b>2</b>	<b>11</b>	<b>0</b>	<b>4</b>	<b>0</b>	<b>0</b>	<b>0</b>	<b>2</b>	<b>0</b>	<b>28</b>
	<b>M</b>	<b>3</b>	<b>74</b>	<b>2</b>	<b>42</b>	<b>0</b>	<b>25</b>	<b>0</b>	<b>1</b>	<b>0</b>	<b>8</b>	<b>12</b>	<b>107</b>
<b>Grand Total</b>		<b>5</b>	<b>105</b>	<b>4</b>	<b>53</b>	<b>0</b>	<b>29</b>	<b>0</b>	<b>1</b>	<b>0</b>	<b>10</b>	<b>12</b>	<b>135</b>

York SO		Biddeford PD		Kittery PD		York County		Saco PD		Sanford PD		Berwick PD		Eliot PD	
Juv.	Adult	Juv.	Adult	Juv.	Adult	Juv.	Adult	Juv.	Adult	Juv.	Adult	Juv.	Adult	Juv.	Adult
			1						1		1				
		1	1		1					1					
			2		1										
	3	1	18		1				1		4		2		
			8						1		2				
1	15	2	43		4	3	2		8		10				2
2	2	2	3						1		1		2		
10	14	2	12		2	2	1		2		2		6	1	
2	11	18	156	2	17			5	16	9	60		2		
6	20	9	162	4	13	3	10	4	13	6	61	11	4		2
										1	1				
	2		4								6		1		
3	14	7	54		10	1	21	5	15	3	43		7	1	5
4	47	8	145	3	24	1	45	12	29	15	88	2	20	2	15
1												1			
			4		1		1		1		1				
	1		9					1	3		1		1		
			17		2		4		1		7				
			18				1		1		7		2		1
	1										1				
	2										1				
1	2		3				4	2	1	2	12		1		1
7	8	5	19		3	3	7	11	6	16	21	7	1	2	1
			1								2				
	2		12						4	1	5		1		
			3												
1	4	1	4						1			1	2		
5	32	2	85		13		12	1	14	8	29	1	13	1	9
13	103	11	186		37	9	41	17	64	17	40	1	31	2	17
	1								1						
	1		1										1		
	22	2	27		13		4		29		22		14		19
	66		53	1	40		25		65	1	52		25		40
4	3	10	19	3	7	9	38	6	10	4	4		2		1
11	18	16	76	6	8	21	145	13	17	10	7	1	9		3
	1		21		1		4		2	1	4		2		1
	8	2	42		2	2	14	2	4	5	9		3		3
1	54	3	141		20		31	5	57	1	93		18		16
17	198	8	259	3	78	7	86	17	196	15	244	5	31		29
						2									
<b>18</b>	<b>143</b>	<b>44</b>	<b>541</b>	<b>5</b>	<b>85</b>	<b>12</b>	<b>119</b>	<b>24</b>	<b>150</b>	<b>29</b>	<b>282</b>	<b>1</b>	<b>61</b>	<b>2</b>	<b>52</b>
<b>71</b>	<b>512</b>	<b>66</b>	<b>1,068</b>	<b>17</b>	<b>213</b>	<b>51</b>	<b>377</b>	<b>77</b>	<b>414</b>	<b>87</b>	<b>559</b>	<b>36</b>	<b>134</b>	<b>6</b>	<b>113</b>
<b>89</b>	<b>655</b>	<b>110</b>	<b>1,609</b>	<b>22</b>	<b>298</b>	<b>63</b>	<b>496</b>	<b>101</b>	<b>564</b>	<b>116</b>	<b>841</b>	<b>37</b>	<b>195</b>	<b>8</b>	<b>165</b>

Offense Category	Sex	York County											
		Kennebunk PD		K'bunkport PD		N. Berwick PD		Ogunquit PD		S. Berwick PD		Wells PD	
		Juv.	Adult	Juv.	Adult	Juv.	Adult	Juv.	Adult	Juv.	Adult	Juv.	Adult
Murder & Non-negligent Manslaughter	F												
	M												
Manslaughter by Negligence	F												
	M												
Forcible Rape	F												
	M												
Robbery	F												3
	M												6
Aggravated Assault	F												
	M		1		2		1		2	1	2		2
Burglary, Breaking & Entering	F		1									1	1
	M		1			2	3			1		3	1
Larceny-Theft (except Auto Theft)	F		4		1		2		1		4		2
	M		7		1	1	1			2	4		9
Motor Vehicle Theft	F				1								
	M						1						
Other Assaults	F	1	1		1	1	4		1		6	2	10
	M	1	12		5	1	8		7		13	2	27
Arson	F												
	M					1							
Forgery & Counterfeiting	F						1						
	M		7				1						1
Fraud	F		1		1		1		1		1		1
	M		1		1		1			2			3
Embezzlement	F												1
	M												
Stolen Property: Buying, Receiving, Possessing	F												
	M												
Vandalism	F				1							2	
	M	2	5		4	3	2		5	2	4	2	5
Weapons: Carrying, Possessing, etc.	F												
	M												
Prostitution & Commercialized Vice	F												
	M												
Sex Offenses	F												
	M		1		1								
Drug Abuse Violations	F	2	4		7		1		3		6		7
	M	3	14	1	8		11		15	4	17	3	18
Gambling	F												
	M												
Offenses Against Family & Children	F												1
	M				1								1
Driving Under the Influence	F		7	1	9		6		1		14		28
	M		22		16		14		8	1	28		63
Liquor Laws	F	1	4	1		3	1		2	1			2
	M	3	10		5		2		3	2	2	3	5
Drunkenness	F												
	M												
Disorderly Conduct	F								1				1
	M	1							4		2		3
All Other Offenses (Except Traffic)	F		13	1	4	6	21		2		18	1	37
	M		44		15	21	71	3	6	1	32	3	96
Curfew & Loitering	F												
	M												
Runaways	F												
	M												
<b>Total</b>	<b>F</b>	<b>4</b>	<b>35</b>	<b>4</b>	<b>24</b>	<b>10</b>	<b>38</b>	<b>0</b>	<b>12</b>	<b>1</b>	<b>51</b>	<b>6</b>	<b>94</b>
	<b>M</b>	<b>10</b>	<b>125</b>	<b>2</b>	<b>59</b>	<b>29</b>	<b>116</b>	<b>3</b>	<b>50</b>	<b>16</b>	<b>104</b>	<b>18</b>	<b>240</b>
<b>Grand Total</b>		<b>14</b>	<b>160</b>	<b>6</b>	<b>83</b>	<b>39</b>	<b>154</b>	<b>3</b>	<b>62</b>	<b>17</b>	<b>155</b>	<b>24</b>	<b>334</b>



York PD		Buxton PD		York County York CCTF		MDEA/Lq. Enf.		York SP		Androscoggin		County Totals Aroostook		Cumberland	
Juv.	Adult	Juv.	Adult	Juv.	Adult	Juv.	Adult	Juv.	Adult	Juv.	Adult	Juv.	Adult	Juv.	Adult
										0	0	0	0	0	0
										0	1	1	2	0	6
								1		0	0	0	0	0	0
										0	0	0	0	0	1
										0	0	0	0	0	0
										3	5	0	5	1	10
	3							1		0	2	0	2	0	5
	1		3							4	20	1	6	0	37
										1	9	0	6	0	9
	4		3					2	7	6	33	0	31	4	92
			1						4	2	3	0	4	2	23
	1		8					5	13	11	46	16	34	17	143
1	5	2	8						3	35	189	15	123	63	476
1	6	4	12						5	58	208	36	153	102	726
1	1		4						2	1	2	0	5	4	13
										7	12	2	22	6	44
	7		4					2	9	21	109	7	48	26	274
4	17	4	20					2	33	62	352	15	165	70	722
										1	0	0	1	0	0
										0	1	0	1	1	1
	1									0	14	0	4	0	11
	2									0	23	0	3	0	30
	1		3					1		0	29	0	10	0	32
2	1		1					2		0	28	0	13	2	55
										0	7	0	0	1	5
										0	3	0	0	2	13
			1						2	0	4	2	1	0	7
										1	4	1	3	1	24
4			2						3	3	13	0	12	4	24
7		2	5							14	42	7	39	42	130
										1	2	0	0	0	4
1	2							5		2	11	1	7	4	83
										0	4	0	0	0	15
										0	4	0	0	3	27
										0	1	0	0	2	2
	2							1		4	7	1	7	10	26
2	11		3				35	29		9	119	6	72	22	270
4	39		11				62	90		31	311	13	167	65	802
										0	3	0	0	0	1
										0	0	0	0	0	3
										0	4	0	2	0	4
										0	1	0	4	0	7
	16		18						22	0	91	2	64	2	341
1	52		35					1	56	3	230	4	189	3	838
2	1									13	22	16	22	42	89
8	8		3						1	29	65	21	47	44	433
										0	0	0	0	1	1
										0	0	0	0	2	1
	2		1						1	10	57	1	18	8	56
1	9		1						3	23	125	0	37	10	197
1	17	2	30						20	13	509	4	190	46	637
2	65	1	63		4		3	5	70	50	1,330	39	511	114	2,009
										2	0	1	0	0	0
										4	0	2	0	0	0
								4		0	0	0	0	21	0
								3		0	0	0	0	17	0
<b>6</b>	<b>68</b>	<b>4</b>	<b>70</b>	<b>0</b>	<b>0</b>	<b>0</b>	<b>35</b>	<b>6</b>	<b>91</b>	<b>111</b>	<b>1,193</b>	<b>54</b>	<b>584</b>	<b>244</b>	<b>2,299</b>
<b>25</b>	<b>217</b>	<b>11</b>	<b>170</b>	<b>0</b>	<b>4</b>	<b>0</b>	<b>65</b>	<b>21</b>	<b>291</b>	<b>312</b>	<b>2,862</b>	<b>160</b>	<b>1,446</b>	<b>520</b>	<b>6,460</b>
<b>31</b>	<b>285</b>	<b>15</b>	<b>240</b>	<b>0</b>	<b>4</b>	<b>0</b>	<b>100</b>	<b>27</b>	<b>382</b>	<b>423</b>	<b>4,055</b>	<b>214</b>	<b>2,030</b>	<b>764</b>	<b>8,759</b>

Offense Category	Sex	County Totals											
		Franklin		Hancock		Kennebec		Knox		Lincoln		Oxford	
		Juv.	Adult	Juv.	Adult	Juv.	Adult	Juv.	Adult	Juv.	Adult	Juv.	Adult
Murder & Non-negligent Manslaughter	F	0	0	0	0	0	0	0	0	0	0	0	0
	M	0	0	0	0	0	2	0	0	0	0	0	0
Manslaughter by Negligence	F	0	0	0	0	0	0	0	0	0	0	0	0
	M	0	0	0	0	0	0	0	0	0	0	0	0
Forcible Rape	F	0	0	0	0	0	0	0	0	0	0	0	1
	M	1	3	1	4	0	3	0	0	0	1	0	1
Robbery	F	0	1	0	1	0	2	0	0	0	0	0	0
	M	0	2	0	0	0	13	0	0	0	3	0	3
Aggravated Assault	F	0	3	0	2	0	10	0	1	0	1	0	1
	M	2	6	0	9	4	44	0	6	7	16	1	10
Burglary, Breaking & Entering	F	0	4	0	2	0	22	1	0	1	5	1	5
	M	2	21	0	11	3	66	1	14	3	15	4	21
Larceny-Theft (except Auto Theft)	F	3	32	7	62	59	287	3	52	6	32	0	56
	M	1	26	6	89	39	275	10	48	2	31	4	74
Motor Vehicle Theft	F	0	1	0	0	0	2	0	1	0	0	0	1
	M	1	2	0	6	5	5	3	4	0	4	0	4
Other Assaults	F	3	46	1	22	18	133	5	24	10	22	6	32
	M	6	83	3	81	19	288	5	74	8	74	7	63
Arson	F	0	0	0	0	0	1	0	0	0	0	2	0
	M	0	0	0	0	1	0	0	0	0	0	0	2
Forgery & Counterfeiting	F	0	4	0	4	0	8	0	2	0	0	0	2
	M	0	2	0	3	0	14	0	1	0	1	0	2
Fraud	F	0	5	0	6	0	34	0	2	0	5	0	1
	M	1	21	0	18	2	49	0	3	0	7	0	2
Embezzlement	F	0	4	0	1	0	3	0	0	0	0	0	1
	M	0	0	0	1	1	0	0	0	0	0	0	0
Stolen Property: Buying, Receiving, Possessing	F	0	1	0	0	0	2	0	1	0	0	0	3
	M	0	1	0	4	0	4	0	1	0	1	0	4
Vandalism	F	0	5	0	4	4	18	0	4	0	5	1	3
	M	3	29	1	21	13	71	0	19	0	24	0	8
Weapons: Carrying, Possessing, etc.	F	0	0	0	0	0	0	0	0	0	2	1	1
	M	0	2	0	4	1	15	0	7	0	2	0	13
Prostitution & Commercialized Vice	F	0	0	0	0	0	1	0	0	0	0	0	0
	M	0	0	0	0	0	16	0	0	0	0	0	0
Sex Offenses	F	0	3	0	0	0	0	0	0	1	1	0	0
	M	1	9	2	10	6	5	0	5	0	3	0	13
Drug Abuse Violations	F	6	31	7	70	13	144	0	61	3	35	2	54
	M	9	78	17	158	36	336	8	132	9	61	8	138
Gambling	F	0	0	0	0	0	0	0	0	0	0	0	0
	M	0	0	0	0	0	1	0	0	0	0	0	0
Offenses Against Family & Children	F	0	0	0	0	0	3	0	1	0	0	0	0
	M	0	1	0	0	0	4	0	7	0	2	0	0
Driving Under the Influence	F	0	47	3	85	0	206	1	44	0	67	0	55
	M	0	131	0	225	4	538	0	156	0	133	1	153
Liquor Laws	F	1	3	26	36	35	107	15	18	10	6	2	39
	M	10	34	27	82	40	159	8	42	9	20	5	54
Drunkenness	F	0	0	0	0	0	0	0	0	0	0	0	0
	M	0	0	0	2	0	0	0	0	0	0	0	1
Disorderly Conduct	F	0	4	0	12	1	27	1	4	0	5	1	14
	M	0	18	1	26	5	84	0	22	0	18	6	52
All Other Offenses (Except Traffic)	F	4	121	0	60	15	551	6	137	5	85	2	86
	M	11	338	2	156	44	1,395	13	426	8	266	12	299
Curfew & Loitering	F	0	0	0	0	0	0	0	0	0	0	0	0
	M	0	0	0	0	0	0	0	0	0	0	0	0
Runaways	F	0	0	0	0	0	0	0	0	0	0	0	0
	M	1	0	0	0	0	0	0	0	0	0	0	0
<b>Total</b>	<b>F</b>	<b>17</b>	<b>315</b>	<b>44</b>	<b>367</b>	<b>145</b>	<b>1,561</b>	<b>32</b>	<b>352</b>	<b>36</b>	<b>271</b>	<b>18</b>	<b>355</b>
	<b>M</b>	<b>49</b>	<b>807</b>	<b>60</b>	<b>910</b>	<b>223</b>	<b>3,387</b>	<b>48</b>	<b>967</b>	<b>46</b>	<b>682</b>	<b>48</b>	<b>917</b>
<b>Grand Total</b>		<b>66</b>	<b>1,122</b>	<b>104</b>	<b>1,277</b>	<b>368</b>	<b>4,948</b>	<b>80</b>	<b>1,319</b>	<b>82</b>	<b>953</b>	<b>66</b>	<b>1,272</b>

Penobscot		Piscataquis		Sagadahoc		County Totals Somerset		Waldo		Washington		York		State Totals Maine	
Juv.	Adult	Juv.	Adult	Juv.	Adult	Juv.	Adult	Juv.	Adult	Juv.	Adult	Juv.	Adult	Juv.	Adult
0	0	0	0	0	0	0	0	0	0	0	0	0	1	0	1
0	3	0	2	0	0	0	0	1	0	0	1	0	2	2	19
0	0	0	0	0	0	0	0	0	0	0	0	0	0	0	0
0	2	0	0	0	1	0	0	0	0	0	0	0	1	0	5
0	0	0	0	0	0	0	0	0	0	0	0	0	0	0	1
0	6	0	1	1	1	0	2	0	3	0	2	2	2	9	49
0	2	0	0	0	0	0	0	0	0	0	1	0	10	0	26
0	19	0	0	0	0	1	1	0	4	0	2	1	39	7	149
0	7	0	0	0	0	0	1	1	1	0	1	0	11	2	63
1	33	0	8	0	9	1	14	0	12	0	7	9	108	35	438
1	9	0	0	0	0	1	12	1	4	0	5	5	16	15	114
17	69	2	3	3	6	18	29	1	29	1	27	31	61	130	595
26	284	2	5	6	24	14	89	3	24	2	41	40	291	284	2,067
35	434	2	11	12	32	17	117	1	37	0	55	54	330	379	2,646
0	5	0	0	0	0	2	1	0	2	0	1	1	2	8	36
4	12	0	4	0	2	3	7	1	1	5	9	2	20	39	158
19	152	1	4	3	22	9	46	6	25	1	19	26	212	162	1,190
28	407	2	11	2	41	8	156	10	78	6	87	61	555	312	3,237
0	3	0	0	0	0	1	0	0	0	0	0	0	0	4	5
0	9	0	0	0	0	0	0	0	1	0	0	3	0	5	15
0	12	0	0	0	0	0	1	0	3	0	9	0	10	0	84
0	40	0	0	0	2	0	8	0	8	0	4	1	26	1	167
1	32	0	0	0	1	0	25	0	1	0	3	0	42	1	228
0	44	0	4	0	0	0	30	0	8	0	3	4	40	9	325
0	1	0	0	0	0	0	0	0	1	0	0	0	1	1	24
0	1	0	0	0	0	0	0	0	0	0	0	0	0	3	18
0	4	0	0	0	0	0	1	0	4	0	0	0	2	2	30
0	14	0	0	0	5	0	0	0	3	0	0	0	6	3	74
3	15	0	1	0	3	2	1	0	1	0	4	7	34	24	147
15	98	0	4	2	19	13	26	1	2	0	22	65	103	176	657
0	2	0	0	0	0	0	0	0	1	0	0	0	4	1	16
0	13	0	0	0	1	0	9	0	1	0	3	2	31	10	202
0	0	0	0	0	0	0	0	0	0	0	0	0	0	0	20
0	2	0	0	0	1	0	5	0	0	0	0	0	3	3	58
1	0	0	0	0	1	0	0	0	0	0	0	0	0	4	8
2	21	1	3	1	4	1	5	0	5	0	0	3	16	32	139
7	196	0	1	3	44	2	25	0	48	1	18	22	313	103	1,501
28	615	4	15	9	138	11	85	6	100	2	58	85	804	341	3,998
0	0	0	0	0	0	0	0	0	0	0	0	0	0	0	4
0	0	0	0	0	0	0	0	0	0	0	0	0	0	0	4
0	5	0	0	0	0	0	0	0	0	0	0	0	3	0	22
0	5	1	2	0	0	0	2	0	2	0	1	0	5	1	43
2	141	0	11	0	57	0	37	1	41	0	26	3	271	14	1,584
5	428	0	20	1	122	0	96	0	107	0	106	5	660	26	4,132
6	63	1	2	20	24	5	6	3	3	1	3	44	94	240	537
13	263	7	13	19	37	4	12	5	11	9	13	94	322	344	1,607
0	0	0	1	0	0	0	0	0	0	0	0	0	0	1	2
0	0	0	0	0	0	0	0	0	0	0	0	0	0	2	4
0	31	0	1	0	7	1	11	2	4	0	5	1	42	26	298
3	121	0	4	5	20	4	32	9	31	0	12	13	107	79	906
8	251	3	24	5	105	5	125	0	55	0	73	21	592	137	3,601
33	934	8	74	14	355	21	383	2	132	1	197	108	1,590	480	10,395
0	0	0	0	0	0	0	0	0	0	0	0	0	0	3	0
0	0	0	0	0	0	5	0	0	0	0	0	0	0	11	0
11	0	0	0	0	0	0	0	0	0	0	0	6	0	38	0
17	0	0	0	0	0	0	0	0	0	0	0	3	0	38	0
<b>85</b>	<b>1,215</b>	<b>7</b>	<b>50</b>	<b>37</b>	<b>288</b>	<b>42</b>	<b>381</b>	<b>17</b>	<b>218</b>	<b>5</b>	<b>209</b>	<b>176</b>	<b>1,951</b>	<b>1,070</b>	<b>11,609</b>
<b>201</b>	<b>3,593</b>	<b>27</b>	<b>179</b>	<b>69</b>	<b>796</b>	<b>107</b>	<b>1,019</b>	<b>37</b>	<b>575</b>	<b>24</b>	<b>609</b>	<b>546</b>	<b>4,831</b>	<b>2,477</b>	<b>30,040</b>
<b>286</b>	<b>4,808</b>	<b>34</b>	<b>229</b>	<b>106</b>	<b>1,084</b>	<b>149</b>	<b>1,400</b>	<b>54</b>	<b>793</b>	<b>29</b>	<b>818</b>	<b>722</b>	<b>6,782</b>	<b>3,547</b>	<b>41,649</b>

<i>Total State Arrests 2015 (by Age and Sex)</i>								
<b>Classification of Offenses</b>	<b>Sex</b>	<b>Under 10</b>	<b>10-12</b>	<b>13-14</b>	<b>15</b>	<b>16</b>	<b>17</b>	<b>Total &lt;18</b>
Murder and Non-negligent Manslaughter	F	—	—	—	—	—	—	0
	M	—	—	—	—	2	—	2
Manslaughter by Negligence	F	—	—	—	—	—	—	0
	M	—	—	—	—	—	—	0
Forcible Rape	F	—	—	—	—	—	—	0
	M	—	—	1	3	3	2	9
Robbery	F	—	—	—	—	—	—	0
	M	—	—	—	2	2	3	7
Aggravated Assault	F	—	—	1	—	—	1	2
	M	—	1	9	10	9	6	35
Burglary, Breaking and Entering	F	—	1	2	2	3	7	15
	M	1	6	38	26	27	32	130
Larceny-Theft (except Auto Theft)	F	—	14	50	48	82	90	284
	M	8	13	82	76	91	109	379
Motor Vehicle Theft	F	—	—	1	3	1	3	8
	M	—	3	3	7	13	13	39
Other Assaults	F	1	13	39	35	38	36	162
	M	4	21	81	69	64	73	312
Arson	F	—	2	1	—	1	—	4
	M	—	1	1	1	—	2	5
Forgery and Counterfeiting	F	—	—	—	—	—	—	0
	M	—	—	1	—	—	—	1
Fraud	F	—	—	—	—	—	1	1
	M	—	—	3	2	—	4	9
Embezzlement	F	—	—	—	—	1	—	1
	M	—	—	—	—	2	1	3
Stolen Property: Buying, Receiving, Possessing	F	—	—	—	—	—	2	2
	M	—	1	—	1	1	—	3
Vandalism	F	—	—	5	3	8	8	24
	M	4	19	40	21	53	39	176
Weapons: Carrying, Possessing, etc.	F	—	—	1	—	—	—	1
	M	—	—	1	3	3	3	10
Prostitution and Commercialized Vice	F	—	—	—	—	—	—	0
	M	—	—	—	1	1	1	3
Other Sex Offenses	F	—	1	2	—	—	1	4
	M	—	3	6	4	12	7	32
Drug Abuse Violations	F	—	—	17	16	35	35	103
	M	1	9	41	57	94	139	341
Gambling	F	—	—	—	—	—	—	0
	M	—	—	—	—	—	—	0
Offenses Against Family and Children	F	—	—	—	—	—	—	0
	M	—	—	1	—	—	—	1
Driving Under the Influence	F	—	—	1	—	6	7	14
	M	—	—	—	1	3	22	26
Liquor Laws	F	—	1	24	30	69	116	240
	M	—	1	22	32	107	182	344
Drunkenness	F	—	—	1	—	—	—	1
	M	—	—	1	—	—	1	2
Disorderly Conduct	F	—	5	3	7	4	7	26
	M	—	2	18	20	24	15	79
All Other Offenses (Except Traffic)	F	1	8	27	28	37	36	137
	M	9	20	70	77	135	169	480
Curfew and Loitering	F	1	—	1	—	—	1	3
	M	2	—	3	3	1	2	11
Runaways	F	—	2	5	12	9	10	38
	M	2	2	9	8	12	5	38
<b>Grand Total</b>		<b>34</b>	<b>149</b>	<b>612</b>	<b>608</b>	<b>953</b>	<b>1,191</b>	<b>3,547</b>
<b>Total Female</b>		<b>3</b>	<b>47</b>	<b>181</b>	<b>184</b>	<b>294</b>	<b>361</b>	<b>1,070</b>
<b>Total Male</b>		<b>31</b>	<b>102</b>	<b>431</b>	<b>424</b>	<b>659</b>	<b>830</b>	<b>2,477</b>

**Total State Arrests 2015 (by Age and Sex)**

18	19	20	21	22	23	24	25-29	30-34	35-39	40-44	45-49	50-54	55-59	60-64	65+	Total >18	Grand Total
—	—	—	—	—	—	—	—	1	—	—	—	—	—	—	—	1	1
1	—	2	—	—	1	1	4	3	6	—	—	1	—	—	—	19	21
—	—	—	—	—	—	—	—	—	—	—	—	—	—	—	—	0	0
—	—	1	—	—	2	—	2	—	—	—	—	—	—	—	—	5	5
—	—	—	—	—	—	—	—	—	—	—	—	1	—	—	—	1	1
—	2	1	3	1	2	3	8	4	11	5	4	2	2	—	1	49	58
—	2	—	6	1	1	3	8	1	3	—	1	—	—	—	—	26	26
4	3	8	5	4	8	10	47	26	13	13	2	3	1	1	1	149	156
1	2	1	—	2	2	2	11	14	7	6	6	3	2	2	2	63	65
11	9	13	9	21	8	12	78	70	49	61	34	26	16	5	16	438	473
3	10	4	8	10	4	5	19	17	13	8	6	4	1	1	1	114	129
26	32	42	22	28	31	26	128	104	66	29	23	18	10	9	1	595	725
80	62	68	57	102	81	96	406	343	228	176	126	106	69	35	32	2,067	2,351
116	116	102	100	95	80	131	508	410	289	207	176	149	82	45	40	2,646	3,025
2	1	2	—	1	2	1	8	11	4	3	1	—	—	—	—	36	44
7	8	11	10	12	8	6	37	14	16	13	6	3	6	1	—	158	197
36	41	36	52	32	40	50	206	198	143	129	82	75	38	18	14	1,190	1,352
66	83	77	96	103	111	115	546	481	419	328	277	211	161	82	81	3,237	3,549
1	1	—	—	—	—	—	—	3	—	—	—	—	—	—	—	5	9
2	1	—	—	1	—	—	1	—	3	1	1	3	2	—	—	15	20
2	5	2	3	2	2	1	26	18	6	5	8	2	1	1	—	84	84
7	6	13	1	3	3	6	41	27	27	13	9	5	4	2	—	167	168
4	2	10	3	5	5	4	44	38	28	29	22	10	12	8	4	228	229
4	12	5	11	13	9	11	54	50	36	35	29	29	15	5	7	325	334
2	—	—	—	1	—	1	4	4	4	2	4	2	—	—	—	24	25
—	—	—	1	—	1	1	5	1	2	1	1	3	—	1	1	18	21
3	—	—	—	2	1	1	10	2	6	2	2	1	—	—	—	30	32
5	1	3	3	3	3	3	14	18	6	5	1	4	3	—	2	74	77
11	3	4	10	5	12	5	26	18	13	13	11	10	4	2	—	147	171
32	25	22	33	33	32	30	114	87	64	63	42	45	17	10	8	657	833
1	—	1	—	—	2	2	1	3	3	2	1	—	—	—	—	16	17
5	7	6	7	9	3	10	43	31	25	19	18	5	4	7	3	202	212
—	—	1	—	1	1	1	7	3	3	1	—	2	—	—	—	20	20
—	—	—	—	—	1	1	10	7	4	3	7	8	10	3	4	58	61
—	1	—	—	—	1	1	—	—	1	1	1	1	—	1	—	8	12
7	5	4	6	8	9	4	20	16	10	15	7	6	10	6	6	139	171
58	84	63	73	51	82	70	317	273	156	109	81	49	16	13	6	1,501	1,604
219	256	222	222	201	180	165	830	582	391	243	198	153	82	31	23	3,998	4,339
—	—	—	—	—	—	1	1	—	2	—	—	—	—	—	—	4	4
—	—	—	—	—	—	—	1	1	—	—	1	—	1	—	—	4	4
—	—	—	—	3	1	—	6	5	2	2	2	—	—	—	1	22	22
—	—	3	2	3	2	2	10	5	8	3	3	1	1	—	—	43	44
18	25	27	55	63	72	64	265	215	185	149	121	141	101	47	36	1,584	1,598
53	75	100	167	158	175	164	726	530	420	385	332	351	208	146	142	4,132	4,158
140	177	132	10	7	3	10	10	10	7	9	10	5	4	3	—	537	777
344	391	334	54	24	31	17	77	46	36	32	75	82	51	8	5	1,607	1,951
—	—	1	—	—	—	—	—	—	1	—	—	—	—	—	—	2	3
—	1	1	—	—	1	—	—	—	1	—	—	—	—	—	—	4	6
3	4	8	10	11	16	17	47	42	37	27	32	29	10	2	3	298	324
29	22	22	32	36	35	38	160	121	90	83	85	81	36	17	19	906	985
64	102	91	111	112	142	141	713	671	411	343	295	211	103	54	37	3,601	3,738
244	301	365	408	402	402	405	1,885	1,638	1,248	859	795	649	447	195	152	10,395	10,875
—	—	—	—	—	—	—	—	—	—	—	—	—	—	—	—	0	3
—	—	—	—	—	—	—	—	—	—	—	—	—	—	—	—	0	11
—	—	—	—	—	—	—	—	—	—	—	—	—	—	—	—	0	38
—	—	—	—	—	—	—	—	—	—	—	—	—	—	—	—	0	38
1,611	1,878	1,808	1,590	1,569	1,608	1,637	7,484	6,162	4,503	3,432	2,938	2,490	1,530	761	648	41,649	45,196
429	522	451	398	411	470	476	2,135	1,890	1,263	1,016	812	652	361	187	136	11,609	12,679
1,182	1,356	1,357	1,192	1,158	1,138	1,161	5,349	4,272	3,240	2,416	2,126	1,838	1,169	574	512	30,040	32,517

<i>Ten-Year Arrest Data</i>									
Classification of Offenses	Sex	'15 Adult	'15 Juv.	'14 Adult	'14 Juv.	'13 Adult	'13 Juv.	'12 Adult	'12 Juv.
Murder and Non-negligent Manslaughter	F	1	—	—	—	1	—	4	1
	M	19	2	13	—	17	—	18	—
Manslaughter by Negligence	F	—	—	—	1	1	—	2	—
	M	5	—	1	—	2	—	1	—
Forcible Rape	F	1	—	1	—	—	—	1	—
	M	49	9	57	10	59	16	47	5
Robbery	F	26	—	35	—	21	1	34	1
	M	149	7	120	5	133	19	178	16
Aggravated Assault	F	63	2	72	8	77	5	63	7
	M	438	35	408	33	415	36	355	38
Burglary, Breaking and Entering	F	114	15	103	15	134	22	162	22
	M	595	130	659	129	775	162	915	201
Larceny-Theft (except Auto Theft)	F	2,067	284	2,397	317	2,289	328	2,441	478
	M	2,646	379	2,973	433	3,153	585	3,094	619
Motor Vehicle Theft	F	36	8	34	12	29	14	42	10
	M	158	39	144	38	173	36	153	61
Other Assaults	F	1,190	162	1,304	192	1,398	196	1,364	291
	M	3,237	312	3,387	333	3,852	444	4,263	444
Arson	F	5	4	11	1	9	2	3	8
	M	15	5	20	6	17	18	34	31
Forgery and Counterfeiting	F	84	—	86	5	107	3	104	1
	M	167	1	140	2	160	2	175	3
Fraud	F	228	1	265	1	279	6	255	1
	M	325	9	367	8	380	4	389	12
Embezzlement	F	24	1	29	1	16	—	22	—
	M	18	3	27	1	27	—	34	1
Stolen Property: Buying, Receiving, Possessing	F	30	2	31	3	35	1	41	1
	M	74	3	103	11	133	18	147	9
Vandalism	F	147	24	163	47	171	44	162	53
	M	657	176	736	222	798	242	886	348
Weapons: Carrying, Possessing, etc.	F	16	1	17	1	25	2	26	3
	M	202	10	238	14	262	15	347	28
Prostitution and Commercialized Vice	F	20	—	42	1	27	—	17	—
	M	58	3	8	1	23	1	37	2
Sex Offenses (except Forcible Rape and Prostitution)	F	8	4	5	7	8	3	8	2
	M	139	32	160	35	160	48	217	50
Drug Abuse Violations, Grand Total	F	1,501	103	1,332	119	1,214	121	1,196	91
	M	3,998	341	3,997	353	3,884	380	3,814	426
Gambling Total	F	4	—	1	—	1	—	—	—
	M	4	—	3	—	6	—	2	1
Offenses Against Family and Children	F	22	—	39	2	25	1	26	—
	M	43	1	112	1	64	3	90	1
Driving Under the Influence	F	1,584	14	1,460	14	1,512	14	1,562	14
	M	4,132	26	4,018	38	4,265	39	4,221	39
Liquor Laws	F	537	240	676	253	822	290	881	367
	M	1,607	344	1,815	383	2,089	435	2,115	527
Drunkenness	F	2	1	2	2	1	2	7	1
	M	4	2	9	1	6	—	19	1
Disorderly Conduct	F	298	26	352	28	372	27	410	40
	M	906	79	1,091	96	1,156	108	1,284	144
All Other Offenses (Except Traffic)	F	3,601	137	3,904	161	3,604	176	3,266	197
	M	10,395	480	10,990	490	10,852	576	10,727	693
Curfew and Loitering Law Violations	F	—	3	—	6	—	10	—	7
	M	—	11	—	16	—	40	—	61
Runaways	F	—	38	—	35	—	35	—	56
	M	—	38	—	35	—	41	—	76
<b>Total Female</b>		<b>11,609</b>	<b>1,070</b>	<b>12,361</b>	<b>1,232</b>	<b>12,178</b>	<b>1,303</b>	<b>12,099</b>	<b>1,652</b>
<b>Total Male</b>		<b>30,040</b>	<b>2,477</b>	<b>31,596</b>	<b>2,694</b>	<b>32,861</b>	<b>3,268</b>	<b>33,562</b>	<b>3,837</b>
<b>Grand Total</b>		<b>41,649</b>	<b>3,547</b>	<b>43,957</b>	<b>3,926</b>	<b>45,039</b>	<b>4,571</b>	<b>45,661</b>	<b>5,489</b>

*Ten-Year Arrest Data*

'11 Adult	'11 Juv.	'10 Adult	'10 Juv.	'09 Adult	'09 Juv.	'08 Adult	'08 Juv.	'07 Adult	'07 Juv.	'06 Adult	'06 Juv.
1	—	1	—	3	—	2	—	1	—	1	—
17	—	18	—	17	1	18	1	20	—	15	—
1	—	1	—	—	—	—	—	—	—	—	—
—	—	1	—	—	—	—	—	—	—	1	1
1	—	—	—	1	—	1	—	1	—	4	—
52	22	60	8	57	19	64	10	62	8	59	22
24	2	29	6	21	—	25	3	17	5	12	4
165	17	146	10	148	15	127	21	134	16	147	23
69	3	76	21	92	14	99	15	101	21	61	13
346	29	449	64	452	54	470	72	466	60	401	78
143	35	134	23	164	44	126	46	131	35	128	52
1,004	222	980	303	846	264	847	320	784	356	805	403
2,161	425	2,019	503	2,191	575	2,015	654	1,860	588	1,543	518
3,173	632	2,853	744	2,777	843	2,908	888	2,674	896	2,335	866
36	16	30	16	27	21	42	16	31	15	28	21
184	65	132	51	147	54	195	76	169	71	169	78
1,434	274	1,406	275	1,372	293	1,413	291	1,472	261	1,420	293
4,311	557	4,145	579	4,417	561	4,398	578	4,658	583	4,677	646
7	4	9	1	7	5	9	—	13	3	9	4
38	28	49	44	41	24	26	28	27	27	32	32
138	—	110	1	94	—	105	5	139	3	103	9
228	2	200	4	169	4	189	7	202	8	246	11
303	1	291	5	350	9	381	3	392	12	348	8
440	14	412	19	497	17	475	19	449	8	497	24
25	1	15	—	20	1	20	1	27	2	28	—
27	3	25	3	14	—	25	2	23	4	19	1
41	6	35	3	31	6	31	5	38	10	33	6
130	21	157	16	127	28	116	34	116	30	125	33
186	50	210	56	205	78	174	73	175	63	196	86
903	320	839	351	898	383	868	361	864	420	959	503
27	7	19	8	27	5	19	4	15	3	23	5
337	34	336	50	337	42	291	42	343	56	323	48
16	—	4	1	18	—	14	—	12	—	11	1
10	—	7	2	10	1	14	—	32	1	14	3
9	5	5	4	7	3	9	1	5	—	8	4
201	38	220	50	197	28	217	49	189	64	214	48
1,181	106	1,232	111	1,134	114	1,217	99	1,215	108	1,116	123
3,934	407	4,113	456	4,128	503	3,997	456	3,931	463	4,045	511
—	—	—	—	1	—	1	—	—	—	4	—
1	—	2	—	1	—	2	1	2	—	4	1
29	—	27	3	25	—	20	—	36	3	71	—
99	1	74	3	75	4	72	1	99	2	304	3
1,477	9	1,672	8	1,777	12	1,801	27	1,941	35	1,779	46
4,288	38	4,493	32	5,019	55	5,378	69	6,021	83	5,757	143
859	335	1,072	458	1,263	477	1,034	426	922	380	1,045	441
2,184	558	2,773	647	3,051	727	2,661	644	2,435	727	2,646	787
2	1	6	9	5	4	5	4	10	3	15	7
15	4	19	5	21	10	29	5	47	5	47	9
388	49	414	83	387	66	397	64	392	48	378	49
1,182	96	1,245	179	1,291	141	1,288	137	1,323	120	1,288	130
3,536	218	3,524	289	3,531	286	3,726	244	3,788	312	3,504	335
10,938	628	11,731	836	11,988	806	12,654	874	12,727	1,013	12,657	1,123
—	5	—	13	—	28	—	22	—	19	—	12
—	30	—	46	—	62	—	42	—	38	—	62
—	55	—	43	—	56	—	57	—	55	—	90
—	82	—	50	—	45	—	45	—	49	—	51
<b>12,094</b>	<b>1,607</b>	<b>12,341</b>	<b>1,940</b>	<b>12,753</b>	<b>2,097</b>	<b>12,686</b>	<b>2,060</b>	<b>12,734</b>	<b>1,984</b>	<b>11,868</b>	<b>2,127</b>
<b>34,207</b>	<b>3,848</b>	<b>35,479</b>	<b>4,552</b>	<b>36,725</b>	<b>4,691</b>	<b>37,329</b>	<b>4,782</b>	<b>37,797</b>	<b>5,108</b>	<b>37,786</b>	<b>5,640</b>
<b>46,301</b>	<b>5,455</b>	<b>47,820</b>	<b>6,492</b>	<b>49,478</b>	<b>6,788</b>	<b>50,015</b>	<b>6,842</b>	<b>50,531</b>	<b>7,092</b>	<b>49,654</b>	<b>7,767</b>

***Number of Persons Arrested by Age Category — 2015***

<b>Age</b>	<b>Number of Persons Arrested</b>	<b>Percent Distribution</b>	<b>Cumulative Percent</b>
<b>Juveniles</b>			
Under 10	34	0.1%	0.1%
10–12	149	0.3%	0.4%
13–14	612	1.4%	1.8%
15	608	1.3%	3.1%
16	953	2.1%	5.2%
17	1,191	2.6%	7.8%
<b>Total Juveniles</b>	<b>3,547</b>	<b>7.8%</b>	
<b>Adults</b>			
18	1,611	3.6%	11.4%
19	1,878	4.2%	15.6%
20	1,808	4.0%	19.6%
21	1,590	3.5%	23.1%
22	1,569	3.5%	26.6%
23	1,608	3.6%	30.1%
24	1,637	3.6%	33.7%
25–29	7,484	16.6%	50.3%
30–34	6,162	13.6%	63.9%
35–39	4,503	10.0%	73.9%
40–44	3,432	7.6%	81.5%
45–49	2,938	6.5%	88.0%
50–54	2,490	5.5%	93.5%
55–59	1,530	3.4%	96.9%
60–64	761	1.7%	98.6%
65 and over	648	1.4%	100.0%
<b>Total Adults</b>	<b>41,649</b>	<b>92.2%</b>	
<b>GRAND TOTAL — ARRESTS</b>	<b>45,196</b>	<b>100.0%</b>	

See explanation of juvenile arrest procedure on page 54.  
(Cumulative percentage may not total 100% because of rounding.)



---

## ***Arrests — Drug and Liquor Violations***

---

Due to the nature of the violations and a high interest and concern by public officials and the citizens of Maine generally, a special review is provided of drug- and alcohol-related arrests. The charts displayed reveal the number and age of people arrested during 2015.

The information provided here should be of interest to social agencies involved in the study of drug and alcohol problems in Maine. The information pinpoints the predominant drug and liquor arrests in Maine by age and identifies possible problem areas.

Facts revealed by the chart on drug violations:

- 87.8% of all juvenile drug arrests involved possession violations, while 12.2% were for sale or manufacturing of drugs.
- 78.8% of all adult drug arrests involved possession violations, while 21.2% were for sale or manufacturing of drugs.
- Of the 5,943 total drug arrests: 4,339 were male, 1,604 were female.
- Total drug arrests increased by 2.4% from the 5,801 arrests in 2014.

Facts revealed by the chart on liquor violations:

- 93.6% of all juvenile arrests involving liquor were for violations of liquor laws, while 6.4% were for driving under the influence of liquor.
- 72.7% of all adult arrests involving liquor were for driving under the influence of liquor, while 27.3% were for violations of liquor laws.
- Arrests for driving under the influence of liquor during 2015 increased by 4.1% from the 2014 total. There were 5,530 OUI arrests in 2014 — 5,756 in 2015. Adult OUI arrests increased 4.3% and juvenile OUI arrests decreased 23.1% from the previous year.
- Of the 5,756 OUI arrests in 2015, 4,158 were male — 1,598 were female.
- Adults accounted for 99.3% of all OUI arrests for 2015.
- Juvenile liquor arrests decreased 9.3%, from 688 in 2014 to 624 in 2015.

**Drug and Liquor Arrests by Age — 2015**  
(includes those released without having been formally charged)

Age	DRUG ARRESTS			LIQUOR ARRESTS			Total Drug & Liquor Arrests
	Sale or Manufacturing	Possession	Total	Operating Under Influence	Liquor Laws	Total	
Under 10	—	1	1	—	—	0	1
10–12	2	7	9	—	2	2	11
13–14	13	45	58	1	46	47	105
15	10	63	73	1	62	63	136
16	15	114	129	9	176	185	314
17	14	160	174	29	298	327	501
<b>Total Juvenile Arrests</b>	<b>54</b>	<b>390</b>	<b>444</b>	<b>40</b>	<b>584</b>	<b>624</b>	<b>1,068</b>
<b>Percent of Total</b>	<b>12.2%</b>	<b>87.8%</b>	<b>100.0%</b>	<b>6.4%</b>	<b>93.6%</b>	<b>100.0%</b>	
18	26	251	277	71	484	555	832
19	44	296	340	100	568	668	1,008
20	23	262	285	127	466	593	878
21–29	429	1,762	2,191	1,909	243	2,152	4,343
30–39	347	1,055	1,402	1,350	99	1,449	2,851
40–49	173	458	631	987	126	1,113	1,744
50–59	98	202	300	801	142	943	1,243
60 and over	25	48	73	371	16	387	460
<b>Total Adult Arrests</b>	<b>1,165</b>	<b>4,334</b>	<b>5,499</b>	<b>5,716</b>	<b>2,144</b>	<b>7,860</b>	<b>13,359</b>
<b>Percent of Total</b>	<b>21.2%</b>	<b>78.8%</b>	<b>100.0%</b>	<b>72.7%</b>	<b>27.3%</b>	<b>100.0%</b>	
<b>Grand Totals</b>	<b>1,219</b>	<b>4,724</b>	<b>5,943</b>	<b>5,756</b>	<b>2,728</b>	<b>8,484</b>	<b>14,427</b>
<b>Percent of Total</b>	<b>20.5%</b>	<b>79.5%</b>	<b>100.0%</b>	<b>67.8%</b>	<b>32.2%</b>	<b>100.0%</b>	

*Drug Arrest Analysis 2015*

Age	SALE/MANUFACTURING					POSSESSION					Grand Totals Drug Arrests
	Opium, cocaine and derivatives	Mari- juana	Synthetic narcotics	Other dangerous non- narcotics	Sub- totals	Opium, cocaine and derivatives	Mari- juana	Synthetic narcotics	Other dangerous non- narcotics	Sub- totals	
Under 10	—	—	—	—	0	—	1	—	—	1	1
10–12	—	1	—	1	2	—	5	—	2	7	9
13–14	—	8	3	2	13	2	39	1	3	45	58
15	1	3	2	4	10	1	57	2	3	63	73
16	—	11	—	4	15	2	94	6	12	114	129
17	—	9	—	5	14	6	141	4	9	160	174
<b>Total &lt; 18</b>	<b>1</b>	<b>32</b>	<b>5</b>	<b>16</b>	<b>54</b>	<b>11</b>	<b>337</b>	<b>13</b>	<b>29</b>	<b>390</b>	<b>444</b>
18	3	8	2	13	26	12	226	6	7	251	277
19	12	15	1	16	44	14	265	5	12	296	340
20	7	5	3	8	23	22	216	6	18	262	285
21	11	11	1	8	31	20	209	9	26	264	295
22	22	9	5	5	41	22	149	13	27	211	252
23	21	4	1	13	39	46	126	5	46	223	262
24	17	13	9	14	53	24	114	14	30	182	235
25–29	127	31	33	74	265	220	433	80	149	882	1,147
30–34	107	34	32	46	219	196	249	56	135	636	855
35–39	59	21	13	35	128	102	163	39	115	419	547
40–44	40	6	10	30	86	79	96	33	58	266	352
45–49	42	16	11	18	87	52	85	15	40	192	279
50–54	21	16	13	12	62	28	73	14	25	140	202
55–59	13	10	3	10	36	17	27	3	15	62	98
60–64	3	6	3	2	14	7	19	1	3	30	44
Over 65	3	1	5	2	11	4	8	1	5	18	29
<b>Total &gt; 18</b>	<b>508</b>	<b>206</b>	<b>145</b>	<b>306</b>	<b>1,165</b>	<b>865</b>	<b>2,458</b>	<b>300</b>	<b>711</b>	<b>4,334</b>	<b>5,499</b>
<b>Grand Total</b>	<b>509</b>	<b>238</b>	<b>150</b>	<b>322</b>	<b>1,219</b>	<b>876</b>	<b>2,795</b>	<b>313</b>	<b>740</b>	<b>4,724</b>	<b>5,943</b>

**POLICE EMPLOYMENT DATA**

The Uniform Crime Reporting System in Maine incorporates a collection of important data relating to police within the state. Information such as ratio of police to population, assaults on officers, and related analysis are covered in this section.

As of October 31, 2015, the following information was gathered from 135 reporting agencies.

**Sworn Personnel**

- There were 1,618 full-time municipal law enforcement officers, representing 1.91 officers per 1,000 population for urban population areas.
- There were 342 full-time sworn law enforcement officers employed by Maine's 16 Sheriff's Departments. There were 302 sworn officers employed by the Maine State Police. The ratio of officers per 1,000 population in rural areas is 1.34.
- Statewide, there were 2,278 full-time sworn law enforcement officers. The total complement of officers represents a rate of 1.71 officers per 1,000 population.
- Nationally, in 2014, the average rate per 1,000 was 2.3. The average 2014 rate for the New England states was 2.2.

**Civilian Personnel**

- The number of full-time civilian support personnel employed by the municipal departments in Maine was 363.
- There were 66 civilians employed full-time by the county Sheriff's Departments. The Maine State Police employed 122 full-time civilians.
- The total number of full-time civilian support personnel employed statewide was 574.

Caution should be exercised in using rates for comparative purposes, since a wide variety of factors dictate the number of employees necessary to various law enforcement agencies. The term "full-time sworn" officers does not mean that these personnel are performing regular police enforcement duties in investigations, patrol and deterrent practices. The need for regulatory duties, correction duties, administrative duties and assigned special duties affects the number of personnel available for regular law enforcement duties. Comparing agencies should not be done without considering the "in-house" duties and responsibilities of the agencies involved.

Figures for Sheriff's Department personnel for the year 2015 do not include persons serving as correctional or court personnel in all Sheriff's Departments. Population figures given here may vary from those shown in the County Crime Analysis (pp. 98–104), which reflect a population update at another part of the year.

<b>Police Employment Data 2015</b>									
<b>Agency</b>	<b>Population</b>	<b>Sworn Law Enforcement Officers</b>			<b>Civilian Personnel</b>		<b>Total</b>		<b>Total</b>
		<b>M</b>	<b>F</b>	<b>Officers/ 1,000</b>	<b>M</b>	<b>F</b>	<b>M</b>	<b>F</b>	
Androscoggin SO	28,102	19	—	0.7	5	4	24	4	28
Auburn PD	22,880	51	3	2.4	3	5	54	8	62
Lewiston PD	36,232	74	7	2.2	3	8	77	15	92
Livermore Falls PD	3,134	6	—	1.9	—	—	6	—	6
Lisbon PD	8,854	10	2	1.4	4	2	14	4	18
Mechanic Falls PD	3,003	4	—	1.3	—	—	4	—	4
Sabattus PD	5,059	6	—	1.2	—	1	6	1	7
<b>Total Androscoggin</b>	<b>107,264</b>	<b>170</b>	<b>12</b>	<b>1.7</b>	<b>15</b>	<b>20</b>	<b>185</b>	<b>32</b>	<b>217</b>
Aroostook SO	27,517	13	2	0.5	3	2	16	4	20
Caribou PD	7,799	14	1	1.9	—	1	14	2	16
Fort Fairfield PD	3,381	4	—	1.2	—	—	4	—	4
Fort Kent PD	3,992	4	—	1.0	1	3	5	3	8
Houlton PD	5,903	13	—	2.2	1	4	14	4	18
Madawaska PD	3,860	4	1	1.3	—	1	4	2	6
Presque Isle PD	9,232	14	2	1.7	1	4	15	6	21
Van Buren PD	2,065	3	—	1.5	—	—	3	—	3
Ashland PD	1,241	1	—	0.8	—	—	1	—	1
Limestone PD	2,224	3	—	1.3	—	—	3	—	3
Washburn PD	1,602	1	—	0.6	—	—	1	—	1
<b>Total Aroostook</b>	<b>68,816</b>	<b>74</b>	<b>6</b>	<b>1.2</b>	<b>6</b>	<b>15</b>	<b>80</b>	<b>21</b>	<b>101</b>
Cumberland SO	52,660	54	4	1.1	7	4	61	8	69
Brunswick PD	20,490	32	1	1.6	5	9	37	10	47
Cape Elizabeth PD	9,230	13	—	1.4	1	—	14	—	14
Falmouth PD	11,874	18	—	1.5	5	3	23	3	26
Gorham PD	17,190	23	—	1.3	—	2	23	2	25
Portland PD	66,816	141	20	2.4	16	40	157	60	217
South Portland PD	25,540	47	5	2.0	2	2	49	7	56
Scarborough PD	19,682	34	3	1.9	13	6	47	9	56
Westbrook PD	17,989	34	4	2.1	—	3	34	7	41

Agency	Population	Sworn Law Enforcement			Civilian		Total		Total
		Officers	Officers/ 1,000	Officers/ 1,000	Personnel	Personnel	M	F	
Bridgton PD	5,378	8	—	1.5	—	1	8	1	9
Cumberland PD	7,641	9	—	1.2	—	1	9	1	10
Freeport PD	8,314	14	1	1.8	—	2	14	3	17
Yarmouth PD	8,552	12	1	1.5	—	1	12	2	14
Windham PD	17,740	25	1	1.5	—	3	25	4	29
Univ. Maine - Gorham	—	10	1	—	5	3	15	4	19
<b>Total Cumberland</b>	<b>289,096</b>	<b>474</b>	<b>41</b>	<b>1.8</b>	<b>54</b>	<b>80</b>	<b>528</b>	<b>121</b>	<b>649</b>
Franklin SO	11,903	17	1	1.5	8	5	25	6	31
Farmington PD	7,579	11	1	1.6	—	1	11	2	13
Jay PD	4,770	6	1	1.5	—	1	6	2	8
Wilton PD	3,973	5	1	1.5	—	—	5	1	6
Rangeley PD	1,160	2	—	1.7	—	—	2	—	2
Univ. Maine - Farmington	—	4	—	—	—	—	4	—	4
Carrabassett Valley PD	776	2	—	2.6	—	—	2	—	2
<b>Total Franklin</b>	<b>30,161</b>	<b>47</b>	<b>4</b>	<b>1.7</b>	<b>8</b>	<b>7</b>	<b>55</b>	<b>11</b>	<b>66</b>
Hancock SO	30,475	17	—	0.6	—	2	17	2	19
Bar Harbor PD	5,328	12	—	2.3	1	4	13	4	17
Ellsworth PD	7,870	12	3	1.9	—	4	12	7	19
Bucksport PD	4,944	8	—	1.6	1	3	9	3	12
Mount Desert PD	2,073	6	—	2.9	2	2	8	2	10
Southwest Harbor PD	1,773	5	—	2.8	3	1	8	1	9
Gouldsboro PD	1,741	2	—	1.1	—	—	2	—	2
Winter Harbor PD	516	—	—	—	—	—	—	—	—
<b>Total Hancock</b>	<b>54,720</b>	<b>62</b>	<b>3</b>	<b>1.2</b>	<b>7</b>	<b>16</b>	<b>69</b>	<b>19</b>	<b>88</b>
Kennebec SO	50,683	18	1	0.4	—	3	18	4	22
Augusta PD	18,608	39	4	2.3	8	6	47	10	57
Gardiner PD	5,646	11	—	1.9	—	1	11	1	12
Hallowell PD	2,318	5	—	2.2	—	—	5	—	5
Waterville PD	16,300	29	2	1.9	2	8	31	10	41
Oakland PD	6,212	10	—	1.6	—	1	10	1	11
Monmouth PD	4,062	4	—	1.0	—	—	4	—	4
Winslow PD	7,602	10	—	1.3	—	1	10	1	11
Winthrop PD	5,962	8	—	1.3	4	1	12	1	13
Capitol Police	—	11	1	—	5	—	16	1	17
Clinton PD	3,349	3	—	0.9	—	—	3	—	3
<b>Total Kennebec</b>	<b>120,742</b>	<b>148</b>	<b>8</b>	<b>1.3</b>	<b>19</b>	<b>21</b>	<b>167</b>	<b>29</b>	<b>196</b>
Knox SO	21,451	19	1	0.9	—	1	19	2	21
Camden PD	4,836	13	1	2.9	—	—	13	1	14
Rockland PD	7,202	17	—	2.4	1	1	18	1	19
Thomaston PD	2,766	4	—	1.4	—	—	4	—	4
Rockport PD	3,368	6	—	1.8	1	—	7	—	7
<b>Total Knox</b>	<b>39,623</b>	<b>59</b>	<b>2</b>	<b>1.5</b>	<b>2</b>	<b>2</b>	<b>61</b>	<b>4</b>	<b>65</b>
Lincoln SO	21,027	22	—	1.0	—	2	22	2	24
Boothbay Harbor PD	2,173	7	—	3.2	—	1	7	1	8
Damariscotta PD	2,214	5	—	2.3	—	1	5	1	6
Waldoboro PD	5,004	7	—	1.4	—	1	7	1	8
Wiscasset PD	3,660	3	1	1.1	—	—	3	1	4
<b>Total Lincoln</b>	<b>34,078</b>	<b>44</b>	<b>1</b>	<b>1.3</b>	<b>—</b>	<b>5</b>	<b>44</b>	<b>6</b>	<b>50</b>
Oxford SO	28,859	24	2	0.9	1	1	25	3	28
Rumford PD	5,664	12	—	2.1	—	—	12	—	12
Dixfield PD	2,472	4	1	2.0	—	—	4	1	5
Mexico PD	2,594	4	1	1.9	—	—	4	1	5
Norway PD	4,925	7	—	1.4	—	1	7	1	8
Paris PD	5,097	8	—	1.6	—	1	8	1	9
Fryeburg PD	3,387	4	2	1.8	—	—	4	2	6
Oxford PD	4,040	8	—	2.0	—	1	8	1	9
<b>Total Oxford</b>	<b>57,038</b>	<b>71</b>	<b>6</b>	<b>1.3</b>	<b>1</b>	<b>4</b>	<b>72</b>	<b>10</b>	<b>82</b>
Penobscot SO	61,104	28	1	0.5	—	5	28	6	34
Bangor PD	32,455	73	4	2.4	3	12	76	16	92
Brewer PD	9,279	17	3	2.2	—	1	17	4	21
Dexter PD	3,812	6	—	1.6	—	—	6	—	6
Lincoln PD	5,058	5	1	1.2	—	1	5	2	7
Old Town PD	7,658	13	3	2.1	—	1	13	4	17
Orono PD	10,753	13	1	1.3	—	1	13	2	15
Hampden PD	7,427	11	—	1.5	—	1	11	1	12

Agency	Population	Sworn Law Enforcement			Civilian		Total		Total
		Officers	Officers/ 1,000	Officers/ 1,000	Personnel	Personnel	M	F	
		M	F		M	F	M	F	
Millinocket PD	4,378	5	1	1.4	—	—	5	1	6
East Millinocket PD	3,002	2	—	0.7	—	—	2	—	2
Newport PD	3,242	6	—	1.9	—	—	6	—	6
Veazie PD	1,875	4	1	2.7	—	—	4	1	5
Univ. Maine - Orono	—	16	1	—	6	2	22	3	25
Holden PD	3,094	3	—	1.0	—	—	3	—	3
<b>Total Penobscot</b>	<b>153,137</b>	<b>202</b>	<b>16</b>	<b>1.4</b>	<b>9</b>	<b>24</b>	<b>211</b>	<b>40</b>	<b>251</b>
Piscataquis SO	7,669	7	—	0.9	—	1	7	1	8
Dover-Foxcroft PD	4,018	5	—	1.2	—	—	5	—	5
Milo PD	2,258	3	—	1.3	—	—	3	—	3
Brownville PD	1,197	2	—	1.7	—	—	2	—	2
Greenville PD	1,596	2	—	1.3	—	1	2	1	3
Willimantic PD	143	—	—	—	—	—	—	—	—
<b>Total Piscataquis</b>	<b>16,881</b>	<b>19</b>	<b>—</b>	<b>1.1</b>	<b>—</b>	<b>2</b>	<b>19</b>	<b>2</b>	<b>21</b>
Sagadahoc SO	12,372	18	—	1.5	—	2	18	2	20
Bath PD	8,284	18	1	2.3	—	4	18	5	23
Topsham PD	8,703	12	—	1.4	—	1	12	1	13
Richmond PD	3,377	4	1	1.5	—	—	4	1	5
Phippsburg PD	2,225	1	—	0.4	—	—	1	—	1
<b>Total Sagadahoc</b>	<b>34,961</b>	<b>53</b>	<b>2</b>	<b>1.6</b>	<b>—</b>	<b>7</b>	<b>53</b>	<b>9</b>	<b>62</b>
Somerset SO	27,160	16	—	0.6	—	3	16	3	19
Fairfield PD	6,527	9	1	1.5	—	1	9	2	11
Skowhegan PD	8,424	10	2	1.4	—	—	10	2	12
Madison PD	4,670	3	—	0.6	—	1	3	1	4
Pittsfield PD	4,063	6	—	1.5	—	—	6	—	6
<b>Total Somerset</b>	<b>50,844</b>	<b>44</b>	<b>3</b>	<b>0.9</b>	<b>—</b>	<b>5</b>	<b>44</b>	<b>8</b>	<b>52</b>
Waldo SO	29,194	18	—	0.6	—	2	18	2	20
Belfast PD	6,680	15	—	2.2	—	1	15	1	16
Searsport PD	2,629	3	—	1.1	—	—	3	—	3
Islesboro PD	568	1	—	1.8	—	—	1	—	1
<b>Total Waldo</b>	<b>39,071</b>	<b>37</b>	<b>—</b>	<b>0.9</b>	<b>—</b>	<b>3</b>	<b>37</b>	<b>3</b>	<b>40</b>
Washington SO	22,431	12	—	0.5	—	1	12	1	13
Calais PD	2,976	4	1	1.7	—	—	4	1	5
Eastport PD	1,258	4	—	3.2	—	—	4	—	4
Machias PD	2,112	3	—	1.4	—	—	3	—	3
Baileyville PD	1,455	3	—	2.1	—	—	3	—	3
Milbridge PD	1,294	2	—	1.5	—	—	2	—	2
<b>Total Washington</b>	<b>31,526</b>	<b>28</b>	<b>1</b>	<b>0.9</b>	<b>—</b>	<b>1</b>	<b>28</b>	<b>2</b>	<b>30</b>
York SO	48,742	27	1	0.6	1	3	28	4	32
Biddeford PD	21,355	46	2	2.2	10	14	56	16	72
Kittery PD	9,689	19	1	2.1	1	4	20	5	25
Old Orchard Beach PD	8,790	18	2	2.3	1	4	19	6	25
Saco PD	19,146	31	5	1.9	7	6	38	11	49
Sanford PD	20,936	36	3	1.9	—	4	36	7	43
Berwick PD	7,552	11	—	1.5	—	1	11	1	12
Eliot PD	6,322	8	—	1.3	—	1	8	1	9
Kennebunk PD	11,185	16	3	1.7	1	1	17	4	21
Kennebunkport PD	3,571	11	1	3.4	2	3	13	4	17
North Berwick PD	4,668	8	—	1.7	—	1	8	1	9
Ogunquit PD	917	9	1	10.9	—	2	9	3	12
South Berwick PD	7,340	9	—	1.2	1	3	10	3	13
Wells PD	10,118	21	1	2.2	3	5	24	6	30
York PD	12,870	23	2	1.9	6	4	29	6	35
Buxton PD	8,169	7	1	1.0	1	6	8	7	15
<b>Total York</b>	<b>201,370</b>	<b>300</b>	<b>23</b>	<b>1.6</b>	<b>34</b>	<b>62</b>	<b>334</b>	<b>85</b>	<b>419</b>
<b>All Other Dept. of Pub. Sfty.</b>	<b>—</b>	<b>15</b>	<b>1</b>	<b>—</b>	<b>13</b>	<b>10</b>	<b>28</b>	<b>11</b>	<b>39</b>
<b>Maine State Police</b>	<b>—</b>	<b>278</b>	<b>24</b>	<b>—</b>	<b>52</b>	<b>70</b>	<b>330</b>	<b>94</b>	<b>424</b>
<b>Totals</b>	<b>1,329,328</b>	<b>2,125</b>	<b>153</b>	<b>1.7</b>	<b>220</b>	<b>354</b>	<b>2,345</b>	<b>507</b>	<b>2,852</b>

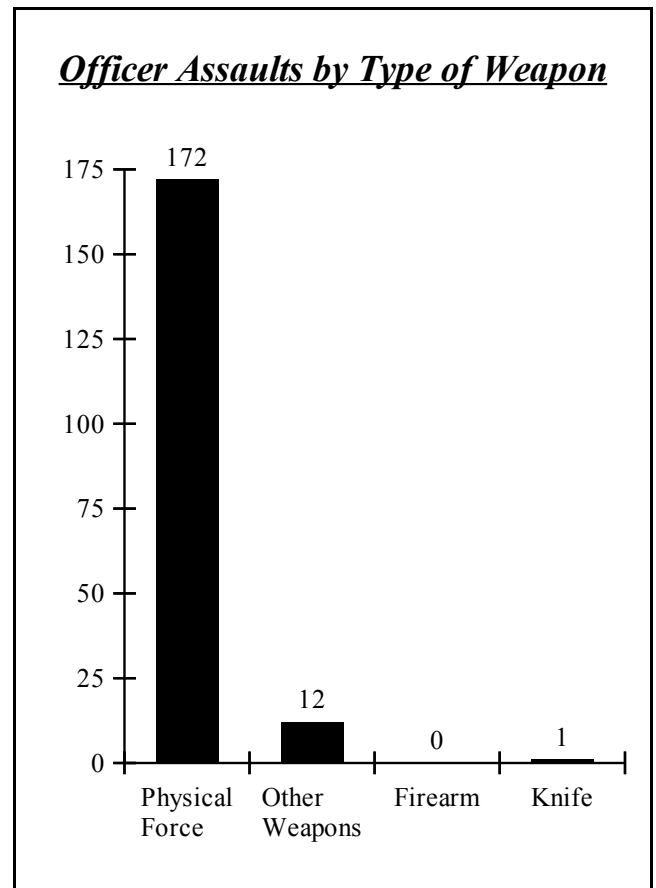
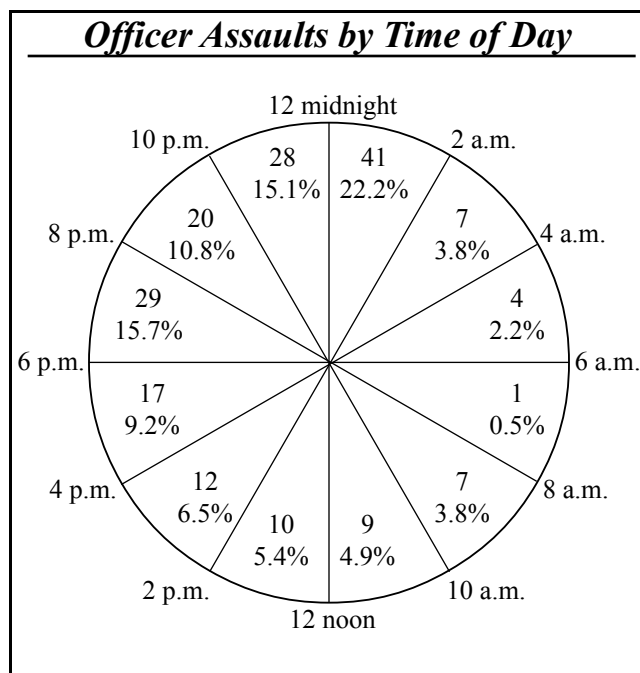
## ASSAULTS ON LAW ENFORCEMENT OFFICERS

The following information is based on a detailed monthly collection of data in the Uniform Crime Reporting system regarding the problem of assaults on municipal, county and state law enforcement officers.

During 2015:

- There were 185 assaults on law enforcement officers, an increase from the 2014 figure of 174.
- The ratio of assaults per 100 officers during 2015 was 8.1, compared to 7.6 assaults per 100 officers during 2014.
- The greatest number of officer assaults occurred while the officer was responding to disturbance calls — 75, or 40.5% of the total.
- Personal weapons (hands, fists, feet, etc.) were used in 93.0% or 172 of the assaults.
- Of the 185 assaults, 17.8% (33) resulted in personal injury to the officer, while 82.2% (152) produced no injury.
- 42.7% of assaults were aimed at officers who were alone (79), 57.3% were directed at assisted officers (106).
- The most common time period of assaults was 8 p.m. to 2 a.m. (48.1%), with 22.2% occurring from 12 a.m. to 2 a.m.
- Law enforcement cleared 98.4% (182) of all assaults on officers.
- Of the 185 reported assaults on officers, 27 were on sheriff's deputies, 12 were on state police officers, and 146 were on municipal officers.

County	Assaults on Officers			2015 Rate Per 100 Officers
	2014	2015	% Change	
Androscoggin	19	16	-15.8%	8.8
Aroostook	7	7	—	8.8
Cumberland	33	43	30.3%	8.3
Franklin	2	4	100.0%	7.8
Hancock	3	1	-66.7%	1.5
Kennebec	31	36	16.1%	23.1
Knox	—	—	—	—
Lincoln	4	4	—	8.9
Oxford	6	4	-33.3%	5.2
Penobscot	18	16	-11.1%	7.3
Piscataquis	—	1	100.0%	5.3
Sagadahoc	4	4	—	7.3
Somerset	7	8	14.3%	17.0
Waldo	4	1	-75.0%	2.7
Washington	6	5	-16.7%	17.2
York	30	35	16.7%	10.8
<b>Totals</b>	<b>174</b>	<b>185</b>	<b>6.3%</b>	<b>8.1</b>

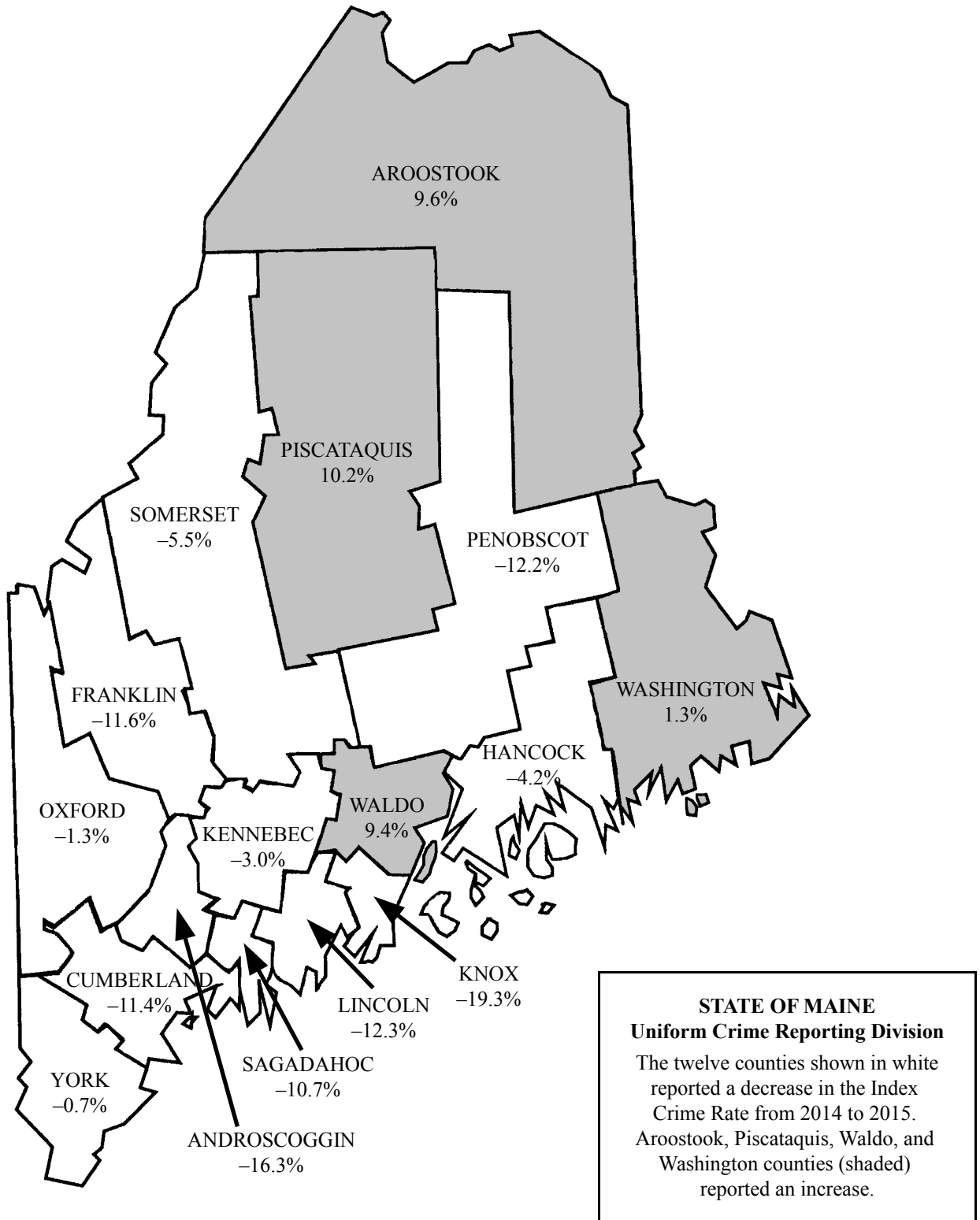


**Officer Assaults by Circumstances — 2015**

Type of Activity	Total Assaults	Type of Weapon				Type of Assignment						Police Assault Cleared	
		Firearm	Knife or Other Cutting Instrument	Other Dangerous Weapon	Hands, Fists, Feet, etc.	Two-Officer Vehicle	One-Officer Vehicle		Detective or Spec. Assign.		Other		
							Alone	Assisted	Alone	Assisted	Alone		Assisted
(A)	(B)	(C)	(D)	(E)	(F)	(G)	(H)	(I)	(J)	(K)	(L)	(M)	
1a. Responding to disturbance calls, domestic	75	—	—	7	68	2	30	35	—	—	2	6	72
1b. Responding to disturbance calls, all other	—	—	—	—	—	—	—	—	—	—	—	—	—
2. Burglaries in progress or pursuing burglary suspects	6	—	—	—	6	1	2	3	—	—	—	—	6
3. Robberies in progress or pursuing robbery suspects	1	—	—	—	1	—	1	—	—	—	—	—	1
4. Attempting other arrests	33	—	—	—	33	1	15	13	—	1	—	3	33
5. Civil disorder (riot, mass disobedience)	5	—	—	—	5	—	1	4	—	—	—	—	5
6. Handling, transporting, custody of prisoners	19	—	1	—	18	3	6	8	—	—	—	2	19
7. Investigating suspicious persons or circumstances	9	—	—	1	8	—	4	4	—	—	—	1	9
8. Ambush — no warning	3	—	—	1	2	—	1	1	—	—	—	1	3
9. Mentally deranged	9	—	—	—	9	2	4	3	—	—	—	—	9
10. Traffic pursuits and stops	12	—	—	2	10	—	8	4	—	—	—	—	12
11. All other	13	—	—	1	12	1	4	6	—	1	1	—	13
<b>12. Totals (1–11)</b>	<b>185</b>	<b>—</b>	<b>1</b>	<b>12</b>	<b>172</b>	<b>10</b>	<b>76</b>	<b>81</b>	<b>—</b>	<b>2</b>	<b>3</b>	<b>13</b>	<b>182</b>
13. Number with personal injury	33	—	—	2	31								
14. Number without personal injury	152	—	1	10	141								
15. Time of assaults													
A.M.	41	7	4	1	7	9							
P.M.	10	12	17	29	20	28							
	12:00	2:00	4:00	6:00	8:00	10:00	12:00						



**COUNTY CRIME ANALYSIS**



<i>Androscoggin County</i>			<i>January–December 2015</i>									
Contributing Agency	Estimated Population	Crime Rate	Murder	Rape	Robbery	Aggravated Assault	Burglary	Larceny	M/V Theft	Arson	Total Index Crimes	Clearance Rate
Androscoggin SO	—	—	—	3	4	9	38	96	2	1	153	33.33
Auburn	22,880	32.87	—	7	4	12	88	620	19	2	752	52.39
Lewiston	36,232	22.19	—	22	20	26	180	511	41	4	804	21.27
Livermore Falls	3,134	13.72	—	—	2	2	10	28	1	—	43	37.21
Lisbon	8,854	14.80	—	6	—	4	24	93	4	—	131	27.48
Mechanic Falls	3,003	12.32	—	1	—	5	2	29	—	—	37	56.76
Sabattus	5,059	11.86	—	2	—	6	22	23	6	1	60	70.00
Androscoggin SP	—	—	—	1	1	11	15	48	3	—	79	48.10
<b>Androscoggin County Totals</b>	<b>107,264</b>	<b>19.20</b>	<b>—</b>	<b>42</b>	<b>31</b>	<b>75</b>	<b>379</b>	<b>1,448</b>	<b>76</b>	<b>8</b>	<b>2,059</b>	<b>37.35</b>
<b>Total Urban Areas</b>	<b>79,162</b>	<b>23.08</b>	<b>—</b>	<b>38</b>	<b>26</b>	<b>55</b>	<b>326</b>	<b>1,304</b>	<b>71</b>	<b>7</b>	<b>1,827</b>	<b>37.22</b>
<b>Total Rural Areas</b>	<b>28,102</b>	<b>8.26</b>	<b>—</b>	<b>4</b>	<b>5</b>	<b>20</b>	<b>53</b>	<b>144</b>	<b>5</b>	<b>1</b>	<b>232</b>	<b>38.36</b>

<i>Aroostook County</i>			<i>January–December 2015</i>									
Contributing Agency	Estimated Population	Crime Rate	Murder	Rape	Robbery	Aggravated Assault	Burglary	Larceny	M/V Theft	Arson	Total Index Crimes	Clearance Rate
Aroostook SO	—	—	—	—	—	7	11	30	9	—	57	52.6
Caribou	7,799	19.62	1	—	1	2	22	113	12	2	153	69.3
Fort Fairfield	3,381	15.08	—	—	—	2	7	39	3	—	51	82.4
Fort Kent	3,992	6.51	—	—	—	3	4	17	2	—	26	42.3
Houlton	5,903	34.39	1	4	1	3	17	171	5	1	203	37.9
Madawaska	3,860	16.32	—	—	—	5	8	49	1	—	63	66.7
Presque Isle	9,232	29.14	—	6	8	6	36	203	9	1	269	45.0
Van Buren	2,065	14.53	—	1	—	—	1	26	2	—	30	63.3
Ashland	1,241	11.28	—	—	—	—	8	4	2	—	14	14.3
Limestone	2,224	6.74	—	—	—	1	6	8	—	—	15	13.3
Washburn	1,602	13.11	—	1	—	—	6	13	1	—	21	76.2
Aroostook SP	—	—	1	1	1	23	40	89	15	1	171	56.1
<b>Aroostook County Totals</b>	<b>68,816</b>	<b>15.59</b>	<b>3</b>	<b>13</b>	<b>11</b>	<b>52</b>	<b>166</b>	<b>762</b>	<b>61</b>	<b>5</b>	<b>1,073</b>	<b>52.6</b>
<b>Total Urban Areas</b>	<b>41,299</b>	<b>20.46</b>	<b>2</b>	<b>12</b>	<b>10</b>	<b>22</b>	<b>115</b>	<b>643</b>	<b>37</b>	<b>4</b>	<b>845</b>	<b>51.8</b>
<b>Total Rural Areas</b>	<b>27,517</b>	<b>8.29</b>	<b>1</b>	<b>1</b>	<b>1</b>	<b>30</b>	<b>51</b>	<b>119</b>	<b>24</b>	<b>1</b>	<b>228</b>	<b>55.3</b>

<i>Cumberland County</i>			<i>January–December 2015</i>									
Contributing Agency	Estimated Population	Crime Rate	Murder	Rape	Robbery	Aggravated Assault	Burglary	Larceny	M/V Theft	Arson	Total Index Crimes	Clearance Rate
Cumberland SO	—	—	—	3	3	19	197	318	34	1	575	30.6
Brunswick	20,490	17.62	—	6	2	12	50	279	11	1	361	34.6
Cape Elizabeth	9,230	9.32	—	—	—	—	23	62	1	—	86	23.3
Falmouth	11,874	11.29	—	—	1	3	29	96	4	1	134	38.1
Gorham	17,190	10.94	—	—	1	6	60	115	5	1	188	28.7
Portland	66,816	33.51	2	33	99	81	266	1,687	69	2	2,239	25.1
South Portland	25,540	24.63	—	9	4	11	57	528	17	3	629	30.5
Scarborough	19,682	19.61	—	5	2	4	32	339	3	1	386	51.8
Westbrook	17,989	25.85	—	12	10	32	63	330	17	1	465	41.3
Bridgton	5,378	36.26	—	2	1	5	53	123	11	—	195	77.9
Cumberland	7,641	2.36	—	—	—	—	6	6	6	—	18	55.6
Freeport	8,314	19.24	—	1	5	2	15	135	2	—	160	41.9
Yarmouth	8,552	8.07	—	1	—	1	19	46	2	—	69	21.7
Windham	17,740	17.08	—	—	1	6	42	250	3	1	303	42.2
University of Southern Maine	—	—	—	1	—	—	1	25	—	2	29	10.3
Cumberland SP	—	—	1	1	—	2	9	16	5	—	34	29.4
<b>Cumberland County Totals</b>	<b>289,096</b>	<b>20.31</b>	<b>3</b>	<b>74</b>	<b>129</b>	<b>184</b>	<b>922</b>	<b>4,355</b>	<b>190</b>	<b>14</b>	<b>5,871</b>	<b>33.4</b>
<b>Total Urban Areas</b>	<b>236,436</b>	<b>22.26</b>	<b>2</b>	<b>70</b>	<b>126</b>	<b>163</b>	<b>716</b>	<b>4,021</b>	<b>151</b>	<b>13</b>	<b>5,262</b>	<b>33.7</b>
<b>Total Rural Areas</b>	<b>52,660</b>	<b>11.56</b>	<b>1</b>	<b>4</b>	<b>3</b>	<b>21</b>	<b>206</b>	<b>334</b>	<b>39</b>	<b>1</b>	<b>609</b>	<b>30.5</b>

<i>Franklin County</i>			<i>January–December 2015</i>									
Contributing Agency	Estimated Population	Crime Rate	Murder	Rape	Robbery	Aggravated Assault	Burglary	Larceny	M/V Theft	Arson	Total Index Crimes	Clearance Rate
Franklin SO	—	—	—	5	—	8	17	24	2	—	56	30.4
Farmington	7,579	14.91	—	5	—	3	17	87	1	—	113	32.7
Jay	4,770	14.68	—	5	1	3	17	40	4	—	70	34.3
Wilton	3,973	10.57	—	—	—	4	7	27	4	—	42	50.0
Rangeley	1,160	9.48	—	—	—	—	2	6	3	—	11	36.4
University of ME Farmington	—	—	—	6	—	—	1	10	—	—	17	29.4
Carrabassett Valley	776	36.08	—	—	—	—	3	25	—	—	28	21.4
Franklin SP	—	—	—	—	—	1	18	33	4	—	56	35.7
<b>Franklin County Totals</b>	<b>30,161</b>	<b>13.03</b>	<b>—</b>	<b>21</b>	<b>1</b>	<b>19</b>	<b>82</b>	<b>252</b>	<b>18</b>	<b>—</b>	<b>393</b>	<b>34.1</b>
<b>Total Urban Areas</b>	<b>18,258</b>	<b>15.39</b>	<b>—</b>	<b>16</b>	<b>1</b>	<b>10</b>	<b>47</b>	<b>195</b>	<b>12</b>	<b>—</b>	<b>281</b>	<b>34.5</b>
<b>Total Rural Areas</b>	<b>11,903</b>	<b>9.41</b>	<b>—</b>	<b>5</b>	<b>—</b>	<b>9</b>	<b>35</b>	<b>57</b>	<b>6</b>	<b>—</b>	<b>112</b>	<b>33.0</b>

<i>Hancock County</i>			<i>January–December 2015</i>									
Contributing Agency	Estimated Population	Crime Rate	Murder	Rape	Robbery	Aggravated Assault	Burglary	Larceny	M/V Theft	Arson	Total Index Crimes	Clearance Rate
Hancock SO	—	—	—	—	—	1	35	97	9	—	142	34.5
Bar Harbor	5,328	16.33	—	4	—	1	6	73	3	—	87	17.2
Ellsworth	7,870	39.52	—	3	2	3	48	250	5	—	311	61.1
Bucksport	4,944	15.17	—	1	—	8	16	49	1	—	75	28.0
Mount Desert Island	2,073	18.81	—	—	—	—	2	36	1	—	39	28.2
Southwest Harbor	1,773	22.56	—	—	—	—	3	35	2	—	40	30.0
Gouldsboro	1,741	16.08	—	—	—	—	7	19	2	—	28	28.6
Swan’s Island	331	6.04	—	—	—	—	—	2	—	—	2	50.0
Winter Harbor	516	15.50	—	—	—	1	—	6	1	—	8	12.5
Hancock SP	—	—	—	1	—	8	58	73	8	—	148	30.4
<b>Hancock County Totals</b>	<b>54,720</b>	<b>16.08</b>	<b>—</b>	<b>9</b>	<b>2</b>	<b>22</b>	<b>175</b>	<b>640</b>	<b>32</b>	<b>—</b>	<b>880</b>	<b>40.1</b>
<b>Total Urban Areas</b>	<b>24,576</b>	<b>24.01</b>	<b>—</b>	<b>8</b>	<b>2</b>	<b>13</b>	<b>82</b>	<b>470</b>	<b>15</b>	<b>—</b>	<b>590</b>	<b>43.9</b>
<b>Total Rural Areas</b>	<b>30,144</b>	<b>9.62</b>	<b>—</b>	<b>1</b>	<b>—</b>	<b>9</b>	<b>93</b>	<b>170</b>	<b>17</b>	<b>—</b>	<b>290</b>	<b>32.4</b>

<i>Kennebec County</i>			<i>January–December 2015</i>									
Contributing Agency	Estimated Population	Crime Rate	Murder	Rape	Robbery	Aggravated Assault	Burglary	Larceny	M/V Theft	Arson	Total Index Crimes	Clearance Rate
Kennebec SO	—	—	—	6	1	17	116	131	13	—	284	22.5
Augusta	18,608	55.57	1	11	20	48	142	794	14	4	1,034	47.4
Gardiner	5,646	33.48	—	3	1	1	19	159	6	—	189	20.6
Hallowell	2,318	15.96	—	—	—	1	5	30	1	—	37	48.6
Waterville	16,300	46.81	—	11	8	24	61	638	19	2	763	38.5
Oakland	6,212	13.36	3	3	—	2	17	54	2	2	83	21.7
Monmouth	4,062	7.63	—	1	—	1	11	17	1	—	31	25.8
Winslow	7,602	11.97	—	2	—	6	18	63	1	1	91	18.7
Winthrop	5,962	19.46	—	2	—	2	40	72	—	—	116	60.3
Capitol Police	—	—	—	—	—	1	—	7	—	—	8	37.5
Clinton	3,349	12.54	—	2	—	4	12	23	1	—	42	19.0
Kennebec SP	—	—	2	3	3	15	66	218	4	—	311	43.1
<b>Kennebec County Totals</b>	<b>120,742</b>	<b>24.76</b>	<b>6</b>	<b>44</b>	<b>33</b>	<b>122</b>	<b>507</b>	<b>2,206</b>	<b>62</b>	<b>9</b>	<b>2,989</b>	<b>38.9</b>
<b>Total Urban Areas</b>	<b>70,059</b>	<b>34.17</b>	<b>4</b>	<b>35</b>	<b>29</b>	<b>90</b>	<b>325</b>	<b>1,857</b>	<b>45</b>	<b>9</b>	<b>2,394</b>	<b>40.3</b>
<b>Total Rural Areas</b>	<b>50,683</b>	<b>11.74</b>	<b>2</b>	<b>9</b>	<b>4</b>	<b>32</b>	<b>182</b>	<b>349</b>	<b>17</b>	<b>—</b>	<b>595</b>	<b>33.3</b>

<i><b>Knox County</b></i>		<i><b>January–December 2015</b></i>										
<b>Contributing Agency</b>	<b>Estimated Population</b>	<b>Crime Rate</b>	<b>Murder</b>	<b>Rape</b>	<b>Robbery</b>	<b>Aggravated Assault</b>	<b>Burglary</b>	<b>Larceny</b>	<b>M/V Theft</b>	<b>Arson</b>	<b>Total Index Crimes</b>	<b>Clearance Rate</b>
Knox SO	—	—	—	3	—	8	50	149	10	—	220	28.6
Camden	4,836	7.24	—	—	—	2	4	26	2	1	35	42.9
Rockland	7,202	27.77	—	—	—	1	27	167	4	1	200	32.0
Thomaston	2,766	32.54	—	—	—	1	6	82	1	—	90	74.4
Rockport	3,368	5.05	—	—	—	1	4	12	—	—	17	41.2
Knox SP	—	—	—	—	—	—	—	—	—	—	—	—
<b>Knox County Totals</b>	<b>39,623</b>	<b>14.18</b>	<b>—</b>	<b>3</b>	<b>—</b>	<b>13</b>	<b>91</b>	<b>436</b>	<b>17</b>	<b>2</b>	<b>562</b>	<b>38.4</b>
<b>Total Urban Areas</b>	<b>18,172</b>	<b>18.82</b>	<b>—</b>	<b>—</b>	<b>—</b>	<b>5</b>	<b>41</b>	<b>287</b>	<b>7</b>	<b>2</b>	<b>342</b>	<b>44.7</b>
<b>Total Rural Areas</b>	<b>21,451</b>	<b>10.26</b>	<b>—</b>	<b>3</b>	<b>—</b>	<b>8</b>	<b>50</b>	<b>149</b>	<b>10</b>	<b>—</b>	<b>220</b>	<b>28.6</b>

<i><b>Lincoln County</b></i>		<i><b>January–December 2015</b></i>										
<b>Contributing Agency</b>	<b>Estimated Population</b>	<b>Crime Rate</b>	<b>Murder</b>	<b>Rape</b>	<b>Robbery</b>	<b>Aggravated Assault</b>	<b>Burglary</b>	<b>Larceny</b>	<b>M/V Theft</b>	<b>Arson</b>	<b>Total Index Crimes</b>	<b>Clearance Rate</b>
Lincoln SO	—	—	—	11	—	26	69	111	5	—	222	27.9
Boothbay Harbor	2,173	15.19	2	—	—	5	1	24	1	—	33	51.5
Damariscotta	2,214	23.49	—	3	1	3	11	34	—	—	52	67.3
Waldoboro	5,004	12.19	—	1	1	2	19	36	2	—	61	42.6
Wiscasset	3,660	14.48	—	—	—	2	14	36	1	—	53	17.0
Lincoln SP	—	—	—	—	—	—	4	6	—	—	10	60.0
<b>Lincoln County Totals</b>	<b>34,078</b>	<b>12.65</b>	<b>2</b>	<b>15</b>	<b>2</b>	<b>38</b>	<b>118</b>	<b>247</b>	<b>9</b>	<b>—</b>	<b>431</b>	<b>36.0</b>
<b>Total Urban Areas</b>	<b>13,051</b>	<b>15.25</b>	<b>2</b>	<b>4</b>	<b>2</b>	<b>12</b>	<b>45</b>	<b>130</b>	<b>4</b>	<b>—</b>	<b>199</b>	<b>43.7</b>
<b>Total Rural Areas</b>	<b>21,027</b>	<b>11.03</b>	<b>—</b>	<b>11</b>	<b>—</b>	<b>26</b>	<b>73</b>	<b>117</b>	<b>5</b>	<b>—</b>	<b>232</b>	<b>29.3</b>

<i><b>Oxford County</b></i>		<i><b>January–December 2015</b></i>										
<b>Contributing Agency</b>	<b>Estimated Population</b>	<b>Crime Rate</b>	<b>Murder</b>	<b>Rape</b>	<b>Robbery</b>	<b>Aggravated Assault</b>	<b>Burglary</b>	<b>Larceny</b>	<b>M/V Theft</b>	<b>Arson</b>	<b>Total Index Crimes</b>	<b>Clearance Rate</b>
Oxford SO	—	—	—	7	—	13	142	259	12	1	434	50.0
Rumford	5,664	48.55	—	6	1	1	55	205	2	5	275	29.8
Dixfield	2,472	18.20	—	—	1	—	17	24	3	—	45	40.0
Mexico	2,594	79.41	—	10	1	2	34	155	2	2	206	18.4
Norway	4,925	23.96	—	7	—	4	21	84	2	—	118	47.5
Paris	5,097	16.09	—	2	1	—	19	57	3	—	82	46.3
Fryeburg	3,387	12.40	1	2	1	5	8	24	—	1	42	35.7
Oxford	4,040	43.81	—	1	—	4	14	157	1	—	177	53.1
Oxford SP	—	—	—	—	—	5	7	18	2	2	34	41.2
<b>Oxford County Totals</b>	<b>57,038</b>	<b>24.77</b>	<b>1</b>	<b>35</b>	<b>5</b>	<b>34</b>	<b>317</b>	<b>983</b>	<b>27</b>	<b>11</b>	<b>1,413</b>	<b>40.5</b>
<b>Total Urban Areas</b>	<b>28,179</b>	<b>33.54</b>	<b>1</b>	<b>28</b>	<b>5</b>	<b>16</b>	<b>168</b>	<b>706</b>	<b>13</b>	<b>8</b>	<b>945</b>	<b>36.1</b>
<b>Total Rural Areas</b>	<b>28,859</b>	<b>16.22</b>	<b>—</b>	<b>7</b>	<b>—</b>	<b>18</b>	<b>149</b>	<b>277</b>	<b>14</b>	<b>3</b>	<b>468</b>	<b>49.4</b>

<i>Penobscot County</i>		<i>January–December 2015</i>										
Contributing Agency	Estimated Population	Crime Rate	Murder	Rape	Robbery	Aggravated Assault	Burglary	Larceny	M/V Theft	Arson	Total Index Crimes	Clearance Rate
Penobscot SO	—	—	—	1	2	—	120	270	26	—	419	28.4
Bangor	32,455	41.20	1	5	19	31	173	1,086	17	5	1,337	36.9
Brewer	9,279	22.74	—	—	1	3	14	191	2	—	211	52.6
Dexter	3,812	16.53	—	—	—	2	6	54	1	—	63	30.2
Lincoln	5,058	23.53	—	2	—	1	25	88	3	—	119	34.5
Old Town	7,658	22.33	—	1	2	3	19	142	3	1	171	34.5
Orono	10,753	15.81	—	1	1	4	21	140	3	—	170	15.9
Hampden	7,427	7.54	—	3	—	—	8	45	—	—	56	30.4
Millinocket	4,378	12.56	1	—	—	4	15	33	2	—	55	14.5
East Millinocket	3,002	17.32	—	—	—	—	6	45	1	—	52	25.0
Newport	3,242	19.74	—	—	1	1	12	49	1	—	64	48.4
Veazie	1,875	9.60	—	—	—	—	—	18	—	—	18	100.0
University of ME Orono	—	—	—	1	—	—	2	131	—	3	137	5.8
Holden	3,094	12.61	—	—	—	—	12	25	2	—	39	7.7
Penobscot SP	—	—	1	—	1	10	83	140	5	2	242	28.5
<b>Penobscot County Totals</b>	<b>153,137</b>	<b>20.59</b>	<b>3</b>	<b>14</b>	<b>27</b>	<b>59</b>	<b>516</b>	<b>2,457</b>	<b>66</b>	<b>11</b>	<b>3,153</b>	<b>32.9</b>
<b>Total Urban Areas</b>	<b>92,033</b>	<b>27.08</b>	<b>2</b>	<b>13</b>	<b>24</b>	<b>49</b>	<b>313</b>	<b>2,047</b>	<b>35</b>	<b>9</b>	<b>2,492</b>	<b>34.0</b>
<b>Total Rural Areas</b>	<b>61,104</b>	<b>10.82</b>	<b>1</b>	<b>1</b>	<b>3</b>	<b>10</b>	<b>203</b>	<b>410</b>	<b>31</b>	<b>2</b>	<b>661</b>	<b>28.4</b>

<i>Piscataquis County</i>		<i>January–December 2015</i>										
Contributing Agency	Estimated Population	Crime Rate	Murder	Rape	Robbery	Aggravated Assault	Burglary	Larceny	M/V Theft	Arson	Total Index Crimes	Clearance Rate
Piscataquis SO	—	—	—	—	—	4	29	55	8	1	97	14.4
Dover-Foxcroft	4,018	24.14	—	1	—	9	19	65	2	1	97	11.3
Milo	2,258	15.94	—	—	—	5	4	27	—	—	36	22.2
Brownville	1,197	13.37	—	—	—	1	4	11	—	—	16	25.0
Greenville	1,596	18.17	—	—	—	2	6	20	1	—	29	34.5
Willimantic	143	—	—	—	—	—	—	—	—	—	—	—
Piscataquis SP	—	—	2	—	—	—	7	3	2	—	14	42.9
<b>Piscataquis County Totals</b>	<b>16,881</b>	<b>17.12</b>	<b>2</b>	<b>1</b>	<b>—</b>	<b>21</b>	<b>69</b>	<b>181</b>	<b>13</b>	<b>2</b>	<b>289</b>	<b>18.3</b>
<b>Total Urban Areas</b>	<b>9,212</b>	<b>19.32</b>	<b>—</b>	<b>1</b>	<b>—</b>	<b>17</b>	<b>33</b>	<b>123</b>	<b>3</b>	<b>1</b>	<b>178</b>	<b>18.5</b>
<b>Total Rural Areas</b>	<b>7,669</b>	<b>14.47</b>	<b>2</b>	<b>—</b>	<b>—</b>	<b>4</b>	<b>36</b>	<b>58</b>	<b>10</b>	<b>1</b>	<b>111</b>	<b>18.0</b>

<i>Sagadahoc County</i>		<i>January–December 2015</i>										
Contributing Agency	Estimated Population	Crime Rate	Murder	Rape	Robbery	Aggravated Assault	Burglary	Larceny	M/V Theft	Arson	Total Index Crimes	Clearance Rate
Sagadahoc SO	—	—	—	1	1	2	36	58	1	1	100	26.0
Bath	8,284	23.30	—	—	—	4	14	169	5	1	193	36.8
Topsham	8,703	13.67	—	—	—	2	18	95	4	—	119	18.5
Richmond	3,377	5.92	—	—	2	2	7	9	—	—	20	70.0
Phippsburg	2,225	5.84	—	—	—	—	2	10	1	—	13	15.4
Sagadahoc SP	—	—	—	—	—	—	—	1	1	—	2	100.0
<b>Sagadahoc County Totals</b>	<b>34,961</b>	<b>12.79</b>	<b>—</b>	<b>1</b>	<b>3</b>	<b>10</b>	<b>77</b>	<b>342</b>	<b>12</b>	<b>2</b>	<b>447</b>	<b>30.6</b>
<b>Total Urban Areas</b>	<b>22,589</b>	<b>15.27</b>	<b>—</b>	<b>—</b>	<b>2</b>	<b>8</b>	<b>41</b>	<b>283</b>	<b>10</b>	<b>1</b>	<b>345</b>	<b>31.6</b>
<b>Total Rural Areas</b>	<b>12,372</b>	<b>8.24</b>	<b>—</b>	<b>1</b>	<b>1</b>	<b>2</b>	<b>36</b>	<b>59</b>	<b>2</b>	<b>1</b>	<b>102</b>	<b>27.5</b>

<i>Somerset County</i>		<i>January–December 2015</i>										
Contributing Agency	Estimated Population	Crime Rate	Murder	Rape	Robbery	Aggravated Assault	Burglary	Larceny	M/V Theft	Arson	Total Index Crimes	Clearance Rate
Somerset SO	—	—	—	10	—	15	138	265	30	—	458	32.1
Fairfield	6,527	36.00	—	3	5	7	31	181	8	—	235	21.7
Skowhegan	8,424	50.45	—	12	—	10	35	352	12	4	425	26.6
Madison	4,670	14.99	—	—	—	2	8	57	3	—	70	32.9
Pittsfield	4,063	8.37	—	—	—	—	6	28	—	—	34	67.6
Somerset SP	—	—	—	1	—	3	11	107	2	—	124	66.1
<b>Somerset County Totals</b>	<b>50,844</b>	<b>26.47</b>	<b>—</b>	<b>26</b>	<b>5</b>	<b>37</b>	<b>229</b>	<b>990</b>	<b>55</b>	<b>4</b>	<b>1,346</b>	<b>32.6</b>
<b>Total Urban Areas</b>	<b>23,684</b>	<b>32.26</b>	<b>—</b>	<b>15</b>	<b>5</b>	<b>19</b>	<b>80</b>	<b>618</b>	<b>23</b>	<b>4</b>	<b>764</b>	<b>27.5</b>
<b>Total Rural Areas</b>	<b>27,160</b>	<b>21.43</b>	<b>—</b>	<b>11</b>	<b>—</b>	<b>18</b>	<b>149</b>	<b>372</b>	<b>32</b>	<b>—</b>	<b>582</b>	<b>39.3</b>

<i>Waldo County</i>		<i>January–December 2015</i>										
Contributing Agency	Estimated Population	Crime Rate	Murder	Rape	Robbery	Aggravated Assault	Burglary	Larceny	M/V Theft	Arson	Total Index Crimes	Clearance Rate
Waldo SO	—	—	—	7	1	3	68	66	12	2	159	23.9
Belfast	6,680	33.83	—	4	—	4	59	147	12	—	226	30.1
Searsport	2,629	12.17	—	1	—	—	15	15	1	—	32	31.3
Islesboro	568	15.85	—	—	—	—	3	5	1	—	9	0.0
Waldo SP	—	—	1	3	1	12	29	69	3	—	118	45.8
<b>Waldo County Totals</b>	<b>39,071</b>	<b>13.92</b>	<b>1</b>	<b>15</b>	<b>2</b>	<b>19</b>	<b>174</b>	<b>302</b>	<b>29</b>	<b>2</b>	<b>544</b>	<b>31.3</b>
<b>Total Urban Areas</b>	<b>9,877</b>	<b>27.03</b>	<b>—</b>	<b>5</b>	<b>—</b>	<b>4</b>	<b>77</b>	<b>167</b>	<b>14</b>	<b>—</b>	<b>267</b>	<b>29.2</b>
<b>Total Rural Areas</b>	<b>29,194</b>	<b>9.49</b>	<b>1</b>	<b>10</b>	<b>2</b>	<b>15</b>	<b>97</b>	<b>135</b>	<b>15</b>	<b>2</b>	<b>277</b>	<b>33.2</b>

<i>Washington County</i>			<i>January–December 2015</i>									
Contributing Agency	Estimated Population	Crime Rate	Murder	Rape	Robbery	Aggravated Assault	Burglary	Larceny	M/V Theft	Arson	Total Index Crimes	Clearance Rate
Washington SO	—	—	—	—	3	5	37	56	9	1	111	48.6
Calais	2,976	41.67	—	2	—	2	15	105	—	—	124	46.0
Eastport	1,258	18.28	1	2	—	—	4	14	2	—	23	56.5
Machias	2,112	26.04	—	2	1	4	16	31	1	—	55	38.2
Baileyville	1,455	12.37	—	—	—	1	4	10	2	1	18	33.3
Milbridge	1,294	8.50	—	—	—	—	—	11	—	—	11	63.6
Washington SP	—	—	—	1	1	4	64	62	16	—	148	41.2
<b>Washington County Totals</b>	<b>31,526</b>	<b>15.54</b>	<b>1</b>	<b>7</b>	<b>5</b>	<b>16</b>	<b>140</b>	<b>289</b>	<b>30</b>	<b>2</b>	<b>490</b>	<b>44.7</b>
<b>Total Urban Areas</b>	<b>9,095</b>	<b>25.40</b>	<b>1</b>	<b>6</b>	<b>1</b>	<b>7</b>	<b>39</b>	<b>171</b>	<b>5</b>	<b>1</b>	<b>231</b>	<b>45.0</b>
<b>Total Rural Areas</b>	<b>22,431</b>	<b>11.55</b>	<b>—</b>	<b>1</b>	<b>4</b>	<b>9</b>	<b>101</b>	<b>118</b>	<b>25</b>	<b>1</b>	<b>259</b>	<b>44.4</b>

<i>York County</i>			<i>January–December 2015</i>									
Contributing Agency	Estimated Population	Crime Rate	Murder	Rape	Robbery	Aggravated Assault	Burglary	Larceny	M/V Theft	Arson	Total Index Crimes	Clearance Rate
York SO	—	—	—	2	2	19	115	232	5	—	375	28.8
Biddeford	21,355	52.40	—	14	26	63	131	866	15	4	1,119	44.8
Kittery	9,689	13.62	—	1	2	7	11	110	—	1	132	34.8
Old Orchard Beach	8,790	32.65	—	3	2	12	43	211	12	4	287	8.4
Saco	19,146	22.51	1	7	7	13	53	332	17	1	431	23.—
Sanford	20,936	37.11	—	14	8	27	113	583	27	5	777	25.2
Berwick	7,552	14.70	—	1	1	2	38	63	4	2	111	44.1
Eliot	6,322	3.48	—	2	—	2	5	13	—	—	22	22.7
Kennebunk	11,185	7.24	—	—	—	4	13	62	2	—	81	27.2
Kennebunkport	3,571	10.36	—	1	—	3	3	28	2	—	37	18.9
North Berwick	4,668	9.85	—	—	—	1	20	23	1	1	46	32.6
Ogunquit	917	33.81	—	—	—	2	4	25	—	—	31	19.4
South Berwick	7,340	7.63	—	1	1	10	12	31	1	—	56	25.—
Wells	10,118	11.66	—	2	2	3	42	64	5	—	118	23.7
York	12,870	12.28	—	2	1	4	23	122	6	—	158	14.6
Buxton	8,169	12.49	—	3	2	6	19	64	7	1	102	35.3
York SP	—	—	—	—	1	17	68	82	9	—	177	31.6
<b>York County Totals</b>	<b>201,370</b>	<b>20.16</b>	<b>1</b>	<b>53</b>	<b>55</b>	<b>195</b>	<b>713</b>	<b>2,911</b>	<b>113</b>	<b>19</b>	<b>4,060</b>	<b>30.4</b>
<b>Total Urban Areas</b>	<b>152,628</b>	<b>22.98</b>	<b>1</b>	<b>51</b>	<b>52</b>	<b>159</b>	<b>530</b>	<b>2,597</b>	<b>99</b>	<b>19</b>	<b>3,508</b>	<b>30.5</b>
<b>Total Rural Areas</b>	<b>48,742</b>	<b>11.32</b>	<b>—</b>	<b>2</b>	<b>3</b>	<b>36</b>	<b>183</b>	<b>314</b>	<b>14</b>	<b>—</b>	<b>552</b>	<b>29.7</b>

<i>State Totals</i>												
<b>Grand Total</b>	<b>1,329,328</b>	<b>19.56</b>	<b>23</b>	<b>373</b>	<b>311</b>	<b>916</b>	<b>4,675</b>	<b>18,801</b>	<b>810</b>	<b>91</b>	<b>26,000</b>	<b>35.3</b>
<b>Total Urban Areas</b>	<b>855,979</b>	<b>24.04</b>	<b>17</b>	<b>302</b>	<b>285</b>	<b>653</b>	<b>3,014</b>	<b>15,677</b>	<b>554</b>	<b>79</b>	<b>20,581</b>	<b>35.3</b>
<b>Total Rural Areas</b>	<b>473,349</b>	<b>11.45</b>	<b>6</b>	<b>71</b>	<b>26</b>	<b>263</b>	<b>1,661</b>	<b>3,124</b>	<b>256</b>	<b>12</b>	<b>5,419</b>	<b>35.2</b>



---

# COMMUNITY PROFILE



## ***PROGRAMMED CRIME PROFILES***

---

Reprogramming of UCR-generated data was initiated in 1975 to provide maximum utilization of computer efficiency. In January of 1976 the new programs became operational. Chief benefactors of the new format are the contributors who make this comprehensive program possible by their outstanding support and cooperation.

On the following pages are sample printouts of generated data which are available monthly to every contributor. Quarterly printouts are mailed routinely to every reporting agency. The state total data has been selected as the sample for explanation in this publication. This sample is applicable monthly to every community submitting data through direct reporting to the UCR Division, the state police by the county and troop, the sheriff's departments, the county totals, state totals, and urban and rural breakdowns.

### **PRINTOUT 1**

Printout number 1 consists of offense data submitted monthly on Part I, or index, crimes.

To the left of the vertical line are the cumulative figures on each index crime to date, and the projected crime rate per 1,000 population. The right-hand column reflects the cumulative crime-to-date comparison from the preceding year, and the percent change in all crime classifications, based on the comparison figures.

Totals for all reported offenses appear at the bottom of the printout, with distinctions being made between the total index crimes and total crimes reported (includes manslaughter by negligence, and non-aggravated assault). Law enforcement officers assault data for the accumulated total is included. The sample printout is for the month of December; however, any particular selected monthly printout will provide similar year-to-date data.

### **PRINTOUT 2**

Printout number 2 consists of data on property stolen and recovered by property type and value. The printout includes data for the year to date and last year to date comparison figures. Recovery percentages are computed for each property type on all entries. Totals of each column, and a total with motor vehicle values removed, are included.

### **PRINTOUT 3**

Printout number 3 is a breakdown of offense data reported on form number 1. It primarily identifies locations of crime occurrence in crimes of robbery and burglary, and expands data on larceny by the analysis of larceny types and location. This printout systematically records the values of property stolen during commission of the various types and methods of the criminal act. This particular printout records the year-to-date data and year-to-date totals from the previous year. The final column indicates percentage of change from the previous year in both the number of offenses and the value of stolen property by crime.

### **PRINTOUT 4**

Printout number 4 relates to the clearance of particular offenses by the reporting agency. The form is divided into two areas: the year to date and last year to date for comparison purposes. It reflects the number of actual offenses, number of offenses cleared, percentage of offenses cleared, and the number of clearances involving only persons under 18 years of age.

### **PRINTOUT 5**

Printout number 5 is intended to indicate to the police administrator on a month-to-month, year-to-year comparison any large variances in crime that require further analysis. The final column, showing change in a crime class, may signal needed change.

**Printout 1 — Offenses Known to Police for December 2015**

<b>Classification of Offenses</b>	<b>Offenses Reported</b>	<b>Unfounded</b>	<b>Actual Offenses</b>	<b>Number Cleared</b>	<b>Projected Rate/1000</b>	<b>Last YTD</b>	<b>Percent Change</b>
1. Criminal Homicide							
A. Murder	26	3	23	22	0.02	22	4.5%
B. Manslaughter*	2	—	2	2	0.00	2	—%
2. Forcible Rape, Total	414	41	373	157	0.28	356	4.8%
A. Rape by Force	404	39	365	150	0.27	340	7.4%
B. Attempts to Commit	10	2	8	7	0.01	16	-50.0%
3. Robbery, Total	320	9	311	147	0.23	304	2.3%
A. Firearm	87	2	85	49	0.06	51	66.7%
B. Knife	45	1	44	22	0.03	43	2.3%
C. Other Weapon	35	—	35	14	0.03	49	-28.6%
D. Strong Arm	153	6	147	62	0.11	161	-8.7%
4. Assault — Aggravated, Total	940	24	916	718	0.69	900	1.8%
A. Firearm	56	2	54	44	0.04	58	-6.9%
B. Knife	125	3	122	95	0.09	143	-14.7%
C. Other Weapon	212	6	206	148	0.15	210	-1.9%
D. Hands, Fist, Feet, etc.	547	13	534	431	0.40	489	9.2%
5. Burglary, Total	4,826	151	4,675	1,101	3.52	5,009	-6.7%
A. Forcible Entry	2,007	35	1,972	517	1.48	2,150	-8.3%
B. Unlawful — No Force	2,533	100	2,433	540	1.83	2,591	-6.1%
C. Attempt Forcible Entry	286	16	270	44	0.20	268	0.7%
6. Larceny-Theft, Total	19,443	642	18,801	6,642	14.14	20,501	-8.3%
7. Motor Vehicle Theft, Total	890	80	810	355	0.61	796	1.8%
A. Autos	663	71	592	283	0.45	574	3.1%
B. Trucks and Buses	97	5	92	38	0.07	95	-3.2%
C. Other Vehicles	130	4	126	34	0.09	127	-0.8%
8. Arson Total	91	—	91	31	0.07	99	-8.1%
<b>Index Crimes Total</b>	<b>26,950</b>	<b>950</b>	<b>26,000</b>	<b>9,173</b>	<b>19.56</b>	<b>27,987</b>	<b>-7.1%</b>
Index Crimes Less Arson	26,859	950	25,909	9,142	19.49	27,888	-7.1%
E. Other Assaults — Simple*	10,136	414	9,722	7,106		10,044	-3.2%
<b>Reported Offenses Total</b>	<b>37,088</b>	<b>1,364</b>	<b>35,724</b>	<b>16,281</b>		<b>38,033</b>	<b>-6.1%</b>
Officers Killed or Assaulted YTD			185			174	

\*Are not included in index total

***Printout 2 — Report of Stolen and Recovered Property for December 2015***

<b>State Totals</b>		<b>This Year to Date</b>			<b>Last Year to Date</b>		
<b>Type of Property</b>	<b>Stolen</b>	<b>Recovered</b>	<b>Percent Recovered</b>	<b>Stolen</b>	<b>Recovered</b>	<b>Percent Recovered</b>	
A. Currency, etc.	\$3,600,251	\$417,563	11.6%	\$3,681,014	\$120,339	3.3%	
B. Jewelry and Precious Metals	\$2,542,122	\$320,254	12.6%	\$2,835,206	\$317,768	11.2%	
C. Clothing and Furs	\$362,046	\$101,772	28.1%	\$318,873	\$77,218	24.2%	
D. Locally Stolen Motor Vehicles	\$4,921,424	\$2,999,442	60.9%	\$5,321,842	\$3,246,356	61.0%	
E. Office Equipment	\$585,723	\$109,845	18.8%	\$857,305	\$172,588	20.1%	
F. Televisions, Radios, Cameras, etc.	\$714,832	\$88,417	12.4%	\$810,081	\$95,039	11.7%	
G. Firearms	\$350,058	\$97,506	27.9%	\$294,776	\$89,463	30.3%	
H. Household Goods	\$394,783	\$76,405	19.4%	\$370,316	\$51,863	14.0%	
I. Consumable Goods	\$598,211	\$72,239	12.1%	\$533,955	\$56,972	10.7%	
J. Livestock	\$6,253	\$1,025	16.4%	\$12,095	\$483	4.0%	
K. Miscellaneous	\$6,270,992	\$1,407,461	22.4%	\$6,204,433	\$962,949	15.5%	
<b>Totals</b>	<b>\$20,346,695</b>	<b>\$5,691,929</b>	<b>28.0%</b>	<b>\$21,239,896</b>	<b>\$5,191,038</b>	<b>24.4%</b>	
<b>Total Less Locally Stolen MVs</b>	<b>\$15,425,271</b>	<b>\$2,692,487</b>	<b>17.5%</b>	<b>\$15,918,054</b>	<b>\$1,944,682</b>	<b>12.2%</b>	

**Printout 3 — Property Stolen by Classification for December 2015**

State Totals Classification of Offenses	This Year to Date		Last Year to Date		Percent Change	
	Offenses	Value	Offenses	Value	Offenses	Value
1. Murder and Non-Negligent Manslaughter, Total	23	\$100,000	22	\$1,500	4.5%	6,566.7%
2. Forcible Rape, Total	373	\$188	356	\$880	4.8%	-78.6%
3. Robbery, Total	309	\$300,613	304	\$253,238	1.6%	18.7%
A. Highway (Streets, Alleys, etc.)	75	\$28,213	73	\$24,061	2.7%	17.3%
B. Commercial House (except C, D & F)	39	\$38,970	55	\$34,647	-29.1%	12.5%
C. Gas or Service Station	8	\$989	2	\$500	300.0%	97.8%
D. Convenience Store	43	\$8,192	37	\$6,459	16.2%	26.8%
E. Residence (anywhere on premises)	72	\$107,865	86	\$93,471	-16.3%	15.4%
F. Bank	18	\$96,033	22	\$73,075	-18.2%	31.4%
G. Miscellaneous	54	\$20,351	29	\$21,025	86.2%	-3.2%
5. Burglary — Breaking & Entering, Total	4,675	\$5,216,575	5,009	\$5,875,187	-6.7%	-11.2%
(1) Residence Night 6 p.m.–6 a.m.	778	\$544,164	875	\$1,155,629	-11.1%	-52.9%
(2) Residence Day 6 a.m.–6 p.m.	1,931	\$2,246,253	2,058	\$2,132,853	-6.2%	5.3%
(3) Residence Unknown	733	\$1,082,292	779	\$936,827	-5.9%	15.5%
(1) Non-Residence Night 6 p.m.–6 a.m.	371	\$371,817	355	\$397,584	4.5%	-6.5%
(2) Non-Residence Day 6 a.m.–6 p.m.	612	\$701,627	634	\$951,465	-3.5%	-26.3%
(3) Non-Residence Unknown	250	\$270,422	308	\$300,829	-18.8%	-10.1%
6. Larceny Value, Total	18,801	\$9,917,053	20,501	\$9,856,279	-8.3%	0.6%
A. Over \$200	6,377	\$9,349,833	6,863	\$9,260,369	-7.1%	1.0%
B. \$50 to \$200	4,569	\$472,765	4,754	\$494,953	-3.9%	-4.5%
C. Under \$50	7,855	\$94,455	8,884	\$100,957	-11.6%	-6.4%
7. Motor Vehicle Theft, incl. Joy Rides, Total	810	\$4,812,266	796	\$5,252,812	1.8%	-8.4%
<b>Grand Total</b>		<b>\$20,346,695</b>		<b>\$21,239,896</b>		<b>-4.2%</b>
6x. Nature of Larcenies, Total	18,801	\$9,917,053	20,501	\$9,856,279	-8.3%	0.6%
A. Pocket-Picking	10	\$1,446	7	\$581	42.9%	148.9%
B. Purse-Snatching	36	\$4,715	43	\$8,378	-16.3%	-43.7%
C. Shoplifting	3,782	\$493,691	4,340	\$573,854	-12.9%	-14.0%
D. From Motor Vehicles (except E)	2,872	\$954,154	3,002	\$1,131,946	-4.3%	-15.7%
E. Motor Vehicle Parts & Accessories	393	\$203,079	474	\$218,426	-17.1%	-7.0%
F. Bicycles	631	\$192,572	612	\$199,268	3.1%	-3.4%
G. From Buildings (except C & H)	2,484	\$1,939,748	2,707	\$2,394,842	-8.2%	-19.0%
H. From Any Coin-Operated Machine	25	\$64,224	22	\$7,839	13.6%	719.3%
I. All Other	8,568	\$6,063,424	9,294	\$5,321,145	-7.8%	13.9%
7x. Total Locally Stolen Motor Vehicles Recovered	368		337		9.2%	
A. Stolen Locally and Recovered Locally	259		242		7.0%	
B. Stolen Locally, Recovered Other Jurisdictions	109		95		14.7%	
C. Stolen Out of Town, Recovered Locally	37		39		-5.1%	

**Printout 4 — Analysis of Clearances for December 2015**

State Totals Classification of Offenses	This Year to Date				Last Year to Date			
	Reported	Cleared	Rate	< 18	Reported	Cleared	Rate	< 18
1. Criminal Homicide								
A. Murder	23	22	95.7%	1	22	21	95.5%	—
B. Manslaughter*	2	2	100.0%	—	2	—	—%	—
2. Forcible Rape, Total	373	157	42.1%	22	356	145	40.7%	17
A. Rape by Force	365	150	41.1%	22	340	140	41.2%	17
B. Attempts to Commit	8	7	87.5%	—	16	5	31.3%	—
3. Robbery, Total	311	147	47.3%	5	304	167	54.9%	6
A. Firearm	85	49	57.6%	1	51	28	54.9%	—
B. Knife	44	22	50.0%	1	43	19	44.2%	1
C. Other Weapon	35	14	40.0%	—	49	30	61.2%	—
D. Strong Arm	147	62	42.2%	3	161	90	55.9%	5
4. Assault — Aggravated, Total	916	718	78.4%	34	900	713	79.2%	37
A. Firearm	54	44	81.5%	—	58	53	91.4%	—
B. Knife	122	95	77.9%	4	143	104	72.7%	10
C. Other Weapon	206	148	71.8%	10	210	162	77.1%	10
D. Hands, Fists, Feet, etc.	534	431	80.7%	20	489	394	80.6%	17
5. Burglary, Total	4,675	1,101	23.6%	100	5,009	1,080	21.6%	101
A. Forcible Entry	1,972	517	26.2%	57	2,150	528	24.6%	50
B. Unlawful, No Force	2,433	540	22.2%	38	2,591	505	19.5%	48
C. Attempt Forcible Entry	270	44	16.3%	5	268	47	17.5%	3
6. Larceny-Theft, Total	18,801	6,642	35.3%	634	20,501	7,267	35.4%	681
7. Motor Vehicle Theft, Total	810	355	43.8%	45	796	312	39.2%	37
A. Autos	592	283	47.8%	39	574	231	40.2%	26
B. Trucks and Buses	92	38	41.3%	3	95	40	42.1%	3
C. Other Vehicles	126	34	27.0%	3	127	41	32.3%	8
8. Arson, Total	91	31	34.1%	12	99	43	43.4%	11
<b>Index Crimes Total</b>	<b>26,000</b>	<b>9,173</b>	<b>35.3%</b>	<b>853</b>	<b>27,987</b>	<b>9,748</b>	<b>34.8%</b>	<b>890</b>
<b>Index Crimes Less Arson</b>	<b>25,909</b>	<b>9,142</b>	<b>35.3%</b>	<b>841</b>	<b>27,888</b>	<b>9,705</b>	<b>34.8%</b>	<b>879</b>
E. Other Assaults — Simple*	9,722	7,106	73.1%	680	10,044	7,335	73.0%	712
<b>Reported Offenses Total</b>	<b>35,724</b>	<b>16,281</b>	<b>45.6%</b>	<b>1,533</b>	<b>38,033</b>	<b>17,083</b>	<b>44.9%</b>	<b>1,602</b>

\*Are not included in index total

**Printout 5 — Analysis of Index Crimes 12 Months**

<b>Total State</b>		<b>Jan.</b>	<b>Feb.</b>	<b>Mar.</b>	<b>Apr.</b>	<b>May</b>	<b>June</b>	<b>July</b>	<b>Aug.</b>	<b>Sep.</b>	<b>Oct.</b>	<b>Nov.</b>	<b>Dec.</b>	<b>YTD % Change</b>	
Murder	This Year	1	—	2	—	3	1	4	2	2	1	5	2	23	4.5%
Murder	Last Year	—	1	1	—	3	—	4	1	2	3	2	5	22	
Rape	This Year	28	27	32	32	29	35	31	32	37	34	35	21	373	4.8%
Rape	Last Year	33	29	30	33	35	41	30	27	27	19	24	28	356	
Robbery	This Year	22	30	28	26	24	17	24	42	24	23	27	24	311	2.3%
Robbery	Last Year	27	29	29	24	26	18	22	31	30	29	20	19	304	
Agg. Assault	This Year	59	66	77	90	58	75	98	94	82	81	70	66	916	1.8%
Agg. Assault	Last Year	63	59	79	75	76	82	80	108	67	75	67	69	900	
Burglary	This Year	261	172	317	403	454	466	539	506	429	386	393	349	4,675	-6.7%
Burglary	Last Year	324	222	276	443	479	505	595	544	468	467	373	313	5,009	
Larceny	This Year	1,329	1,005	1,269	1,511	1,728	1,761	2,048	1,958	1,805	1,612	1,345	1,430	18,801	-8.3%
Larceny	Last Year	1,592	1,335	1,440	1,583	1,820	1,853	2,248	2,050	1,834	1,831	1,416	1,499	20,501	
M/V Theft	This Year	37	46	43	49	72	66	84	125	85	66	81	56	810	1.8%
M/V Theft	Last Year	47	37	66	70	85	84	75	80	73	65	52	62	796	
Arson	This Year	9	3	5	6	19	6	12	8	11	4	3	5	91	-8.1%
Arson	Last Year	7	5	14	10	7	6	14	7	11	8	8	2	99	
Index Offenses	This Year	1,746	1,349	1,773	2,117	2,387	2,427	2,840	2,767	2,475	2,207	1,959	1,953	26,000	-7.1%
Index Offenses	Last Year	2,093	1,717	1,935	2,238	2,531	2,589	3,068	2,848	2,512	2,497	1,962	1,997	27,987	
<b>Percent Change</b>		<b>-16.6%</b>	<b>-21.4%</b>	<b>-8.4%</b>	<b>-5.4%</b>	<b>-5.7%</b>	<b>-6.3%</b>	<b>-7.4%</b>	<b>-2.8%</b>	<b>-1.5%</b>	<b>-11.6%</b>	<b>-0.2%</b>	<b>-2.2%</b>	<b>-7.1%</b>	

## ***CLASSIFICATION OF OFFENSES***

Uniformity in reporting under the Maine Uniform Crime Reporting System is based on the proper classification of offenses reported to or known by the police.

The adoption of the National System of Uniform Crime Reporting included the utilization of the offense classifications of that system. Law enforcement in this state has made accurate application of those classifications in the reports submitted to the Maine Uniform Crime Reporting System.

In view of the need for compatibility with the National System, "offenses" under the program are not distinguished by designation of "misdemeanors," "felonies" or violations of municipal ordinances.

The explanations of offense classifications may vary slightly from language used by those familiar with Maine state law. However, the major categories of offense classification remain the same between the national and state levels.

### **PART I OFFENSES**

*Offense data consists of information that has been extracted from reports of Part I crimes that have come to the attention of Maine law enforcement agencies. In general, Part I crimes are usually reported to law enforcement agencies. Part I crimes are comprised of the following offenses.*

#### **1. HOMICIDE**

##### **1a. Murder and Non-Negligent Manslaughter** —

The unlawful killing of a human being with malice aforethought.

**General Rule** — Any death due to a fight, quarrel, argument, assault or commission of a crime.

##### **1b. Manslaughter by Negligence** — The unlawful killing of a human being, by another, through gross negligence.

**General Rule** — The killing may result from the commission of an unlawful act or from a lawful act performed with gross negligence.

#### **2. FORCIBLE RAPE**

##### **2a. Rape by Force** — The carnal knowledge of a female forcibly and against her will.

**General Rule** — Forcible rape of a female — excluding carnal abuse (statutory rape) or other sex offenses.

##### **2b. Attempted Forcible Rape** — All assaults and attempts to rape.

#### **3. ROBBERY**

*The felonious and forcible taking of the property of another, against his will, by violence or by putting him in fear. Includes all attempts.*

##### **3a. Gun** — All robberies and attempted robberies involving the use of any type of firearm (revolvers, automatic pistols, shotguns, zip guns, rifles, pellet guns, etc.).

##### **3b. Knife or Cutting Instrument** — All robberies and attempted robberies involving the use of cutting or stabbing objects (knife, razor, hatchet, axe, scissors, glass, dagger, ice pick, etc.)

##### **3c. Other Dangerous Weapon** — All robberies or attempted robberies when any other object or thing is used as a weapon. (This includes clubs, bricks, jack handles, explosives, acid, etc.)

##### **3d. Strong Arm — Hands, Fists, Feet, Etc.** — All robberies which include mugging and similar offenses where no weapon is used, but strong arm tactics are employed to deprive the victim of his property. This is limited to hands, arms, fists, feet, etc. As in armed robbery, includes all attempts.

### **4. ASSAULT**

*An assault is an attempt or offer, with unlawful force or violence, to do physical injury to another.*

**General Rule** — All assaults will be classified in the following categories excluding assaults with intent to rob or rape.

##### **4a. Gun** — All assaults and attempted assaults involving the use of any type of firearm (revolvers, automatic pistols, shotguns, zip guns).

##### **4b. Knife or Cutting Instrument** — All assaults and attempted assaults involving the use of cutting or stabbing objects (knife, razor, hatchet, axe, scissors, glass, dagger, ice pick, etc.)

##### **4c. Other Dangerous Weapon** — All assaults or attempted assaults when any other object or thing is used as a weapon (clubs, bricks, jack handles, explosives, acid, poison, burning, and cases of attempted drowning, etc.).

##### **4d. Hands, Fists, Feet, Etc. — Aggravated** — Assaults which are of an aggravated nature when hands, fists, feet, etc., are used. To be classified as aggravated assault, the attack must result in serious injury.

### **5. BURGLARY**

*Breaking and Entering — Unlawful entry or attempted forcible entry of any structure to commit a felony or larceny.*

**Note:** For Uniform Crime Reporting purposes, the terms "Burglary" and "Breaking and Entering" are considered synonymous. All such offenses and attempts are scored as burglary. Do not score the larceny. Breaking and Entering of a motor vehicle is classified as a larceny for Uniform Crime Reporting purposes.

**General Rule** — Any unlawful entry or attempted forcible entry of any dwelling house, attached structure, public building, shop, office, factory, storehouse, apartment, house trailer (considered to be a permanent structure), warehouse, mill, barn, camp, other building, ship or railroad car.

##### **5a. Forcible Entry** — All offenses where force of any kind is used to enter unlawfully a locked structure, with intent to steal or commit a felony.



This includes entry by use of a master key, celluloid, or other device that leaves no outward mark but is used to open a lock. Concealment inside a building, followed by the breaking out of the structure, is also included.

**5b. Unlawful Entry — No Force** — Any unlawful entry without any evidence of forcible entry.

**5c. Attempted Forcible Entry** — When determined that forcible entry has been attempted.

## 6. LARCENY-THEFT (Except Auto Theft)

*The unlawful taking of the property of another with intent to deprive him of ownership.*

**General Rule** — All larcenies and thefts resulting from pocket-picking, purse snatching, shoplifting, larceny from auto, larceny of auto parts and accessories, theft of bicycles, larceny from buildings, and from coin-operated machines. Any theft that is not a robbery or the result of breaking and entering is included. Embezzlement, larceny by bailee, fraud or bad check cases are excluded.

## 7. MOTOR VEHICLE THEFT

*The larceny or attempted larceny of a motor vehicle.*

**General Rule** — This classification includes the theft or attempted theft of a motor vehicle which, for Uniform Crime Reporting designation, is described as a self-propelled vehicle that runs on the surface of the land and not on rails. Excludes reported offenses where there is a lawful access to the vehicle, such as a family situation or unauthorized use by others with lawful access to the vehicle (chauffeur, employees, etc.). Includes “joy riding.” Excluded from this category are airplanes, boats, farm equipment and heavy construction vehicles, which are scored in the larceny category.

## 8. ARSON

*Includes all arrests for violations of state laws and municipal ordinances relating to arson and attempted arson.*

*The willful or malicious burning to defraud, a dwelling house, church, college, jail, meeting house, public building, or any building, ship or vessel, motor vehicle or aircraft, contents of buildings, personal property of another; goods or chattels, crops, trees, fences, gates, lumber, woods, bogs, marshes, meadows, etc., should be scored as arson.*

## PART II OFFENSES

*The Maine Uniform Crime Reporting System requires information on persons arrested and charged by municipal, county and state agencies on a monthly basis.*

*In compiling data for the monthly returns, the violations of municipal ordinances as well as state laws are to be included.*

## 9. OTHER ASSAULTS

*This class is comprised of all assaults and attempted assaults which are simple or minor in nature. These “Other Assaults” are also scored on ME UCR-1 under item 4e as an offense known to police. However, for the purpose of*

*this return, arrests for non-aggravated assaults are scored in this class.*

## 10. FORGERY AND COUNTERFEITING

*Place in this class all offenses dealing with the making, altering, uttering or possessing, with intent to defraud, anything false in the semblance of that which is true.*

### Include:

- Altering or forging public or other records.
- Making, altering, forging or counterfeiting bills, notes, drafts, tickets, checks, credit cards, etc.
- Forging wills, deeds, bonds, seals, etc.
- Counterfeiting coins, plates, checks, etc.
- Possessing or uttering forged or counterfeited instruments.
- Signing the name of another or fictitious person with intent to defraud.
- All attempts to commit any of the above.

## 11. FRAUD

*Fraudulent conversion and obtaining money or property by false pretense.*

### Include:

- Bad checks, except forgeries or counterfeiting.
- Leaving full-service gas station without paying attendant.
- Unauthorized withdrawal of money from an automatic teller machine.
- Failure to return rented VCRs or videotapes.

## 12. EMBEZZLEMENT

*Misappropriation or misapplication of money or property entrusted to one’s care, custody or control.*

## 13. STOLEN PROPERTY: BUYING, RECEIVING, POSSESSING

*Include in this class all offenses of buying, receiving, and possessing stolen property, as well as all attempts to commit any of these offenses.*

## 14. VANDALISM

*Vandalism consists of the willful or malicious destruction, injury, disfigurement or defacement of any public or private property, real or personal, without consent of the owner or person having custody or control by cutting, tearing, breaking, marking, painting, covering with filth, or any other such means as may be specified by local law. Count all arrests for the above, including attempts.*

## 15. WEAPONS: CARRYING, POSSESSING

*This class deals with violations of weapons laws such as:*

- Manufacture, sale or possession of deadly weapons.
- Carrying deadly weapons.
- Furnishing deadly weapons to minors.
- Aliens possessing deadly weapons.
- All attempts to commit the above.

## 16. PROSTITUTION & COMM. VICE

*Include in this class the sex offenses of a commercialized nature such as:*

- Prostitution.
- Keeping a bawdy house, disorderly house or house of ill repute.
- Pandering, procuring, transporting or detaining women for immoral purposes.
- All attempts to commit the above.

### 17. SEX OFFENSES

*(Except forcible rape, prostitution, and commercialized vice.) Include offenses against chastity, common decency, morals, and the like.*

- Adultery and fornication.
- Buggery.
- Incest.
- Indecent exposure.
- Sodomy.
- Statutory rape — (no force).
- All attempts to commit any of the above.

### 18. DRUG ABUSE VIOLATIONS

*Drug abuse violation arrests are requested on the basis of the narcotics used. Include all arrests for violations of state and local ordinances, specifically those relating to the unlawful possession, sale, use, growing, manufacturing and making of narcotic drugs. Make the following subdivisions of drug law arrests, keeping in mind to differentiate between sale/manufacturing and possession.*

- Opium or cocaine and their derivatives: morphine, heroin, codeine.
- Marijuana.
- Synthetic narcotics, manufactured narcotics which can cause true drug addiction: Demerol, methadones.
- Dangerous non-narcotic drugs: barbiturates, benzedrine.

### 19. GAMBLING

*All charges which relate to promoting, permitting or engaging in gambling. To provide a more refined collection of gambling arrests, the following breakdown should be furnished:*

- Bookmaking (horse and sport books).
- Numbers and lottery.
- All other (include all attempts).

### 20. OFFENSES AGAINST FAMILY & CHILDREN

*Include here all charges of non-support and neglect of family and children.*

- Desertion, abandonment, or non-support.
- Neglect or abuse of children.
- Non-payment of alimony.

Note: Do not count victims of these charges who are merely taken into custody for their own protection.

### 21. DRIVING UNDER THE INFLUENCE

*This class is limited to the driving or operating of any vehicle while drunk or under the influence of liquor or narcotic drugs.*

### 22. LIQUOR LAWS

*With the exception of "Drunkenness" (Class 23) and "OUI" (Class 21), liquor law violations, state or local, are placed in this class. Do not include federal violations.*

#### Include:

- Manufacturing, sale, transportation, furnishing, possessing, etc.
- Maintaining unlawful drinking places.
- Operating a still.
- Furnishing liquor to a minor.
- Illegal transportation of liquor.
- Possession of liquor by a minor.
- All attempts to commit any of the above.

### 23. DRUNKENNESS

*Include in this class all offenses of drunkenness or intoxication, with the exception of "OUI" (Class 21).*

**NOTE:** Although "Drunkenness" and/or "Intoxication" offenses have been removed from a criminal offense category by the Maine Legislature, the category remains in the Uniform Crime Reporting Part II offenses and is to be used administratively. Persons taken into custody and/or referred to alcohol rehabilitation or "De-Tox" centers should be scored in this category by age, sex and race.

### 24. DISORDERLY CONDUCT

*Count in this class all disorderly persons arrested except those counted in classes 1 through 23.*

### 25. VAGRANCY

*Maine criminal code has eliminated this as a violation, therefore arrests should no longer be scored for this offense.*

### 26. ALL OTHER OFFENSES

*Include in this class every other state or local offense not included in classes 1 through 25.*

- Admitting minors to improper places.
- Bigamy and polygamy.
- Blackmail and extortion.
- Bribery.
- Contempt of court.
- Discrimination, unfair competition.
- Kidnapping.
- Offenses contributing to juvenile delinquency (except as provided for in classes 1 through 25), such as employment of children in immoral vocations or practices, etc.
- Perjury and subornation of perjury.
- Possession, repair, manufacture, etc. of burglar's tools.
- Possession or sale of obscene literature, pictures, etc.
- Public nuisances.
- Riot and rout.
- Trespass.
- Unlawfully bringing contraband into prisons or hospitals.
- Unlawful use, possession, etc. of explosives.

- Violations of state regulatory laws and municipal ordinances.
- Service of warrants.
- All offenses not otherwise classified.
- All attempts to commit any of the above.

## 27. SUSPICION

*Not reported in Maine.*

## 28. CURFEW AND LOITERING LAWS

*(Juveniles) Count all arrests made for violations of local curfew or loitering ordinances.*

## 29. RUNAWAY (Juveniles)

*For purposes of the UCR program, report in this category apprehensions for protective custody as defined by local statute. Arrest of runaways from one jurisdiction by another agency should be counted by the home jurisdiction. Do not include protective custody actions with respect to runaways taken for other jurisdictions.*

## CALCULATION OF RATES

*The Uniform Crime Reporting program provides data for police executives to measure local problems. To facilitate this function, the local data must be converted into terms of rates and percentages. Simple formulas are presented which may assist in these computations.*

### CRIME RATES

One of the most meaningful crime statistics is the crime rate. This is the number of Part I offenses per 1,000 inhabitants. This rate can be calculated for any city, town or county.

To compute crime rates, divide the community population by 1,000 and divide the number of offenses in each class by that number. The answer is the number of offenses per 1,000 population and is the crime rate for that particular offense.

#### Example:

- Population = 75,000.
- Number of burglaries = 215.  
Divide  $75,000 \div 1,000 = 75.0$ .  
Divide  $215 \div 75.0 = 2.87$ .

The crime rate for burglary is 2.87 per 1,000 inhabitants. This same computation can be completed to give you arrest rates per 1,000 inhabitants.

### CLEARANCE RATES

The percentage of crimes cleared is obtained by dividing the number of offenses cleared by the number of offenses known. This answer is then multiplied by 100.

#### Example:

- Number of clearances in robbery = 38.
- Number of total robberies = 72.  
Divide  $38 \div 72 = 0.528$ .  
Multiply  $0.528 \times 100 = 52.8$ .  
The clearance rate for robbery is 52.8%.

### CRIME TREND DATA

Local agencies can compute crime trends for a given offense for their individual agency for a particular period of time.

#### Example:

- Auto thefts in your jurisdiction for July through December last year were 21.
- Auto thefts in your jurisdiction for July through December this year were 29.

Subtract  $29 - 21 = 8$ . Notice that 8 is an increase over the past year.

Divide  $8 \div 21 = 0.38$ . Always divide the difference by the total in the earlier time period.

Multiply  $0.38 \times 100 = 38.0$ .

Your trend in auto theft is a 38.0% increase for the last six months of this year as compared to the last six months of last year.

### POLICE EMPLOYEE DATA

Police employee rates are expressed as the number of employees per 1,000 inhabitants of your city or town. To compute this rate, divide your population by 1,000 and divide the number of employees in your department by this number.

#### Example:

- Your jurisdiction's population = 75,000.
- Your agency's number of employees = 102.  
Divide  $75,000 \div 1,000 = 75$ .  
Divide  $102 \div 75 = 1.36$ .

Your employee rate is 1.36 employees per 1,000 inhabitants.

---

## AUTHORITY

The Maine Uniform Crime Reporting Act was passed by the Special Session of the 106th Legislature and was signed into law by the Honorable GOVERNOR KENNETH M. CURTIS on February 28, 1974.

### AN ACT RELATING TO THE INSTALLATION OF A UNIFORM CRIME REPORTING SYSTEM.

Revised Statutes, Title 25, Section 1544, amended. Section 1544 of Title 25 is amended by adding the new paragraph at the end to read as follows:

It shall be the duty of all state, county and municipal law enforcement agencies, including those employees of the University of Maine appointed to act as policemen, to submit to the State Bureau of Identification uniform crime reports, to include such information as is necessary to establish a Criminal Justice Information System and to enable the supervisor to comply with section 1544. It shall be the duty of the Bureau to prescribe the form, general content, time and manner of submission of such uniform crime reports. The Bureau shall correlate the reports submitted to it and shall compile and submit to the Governor and Legislature annual reports based on such reports. A copy of such annual reports shall be furnished to all law enforcement agencies.

The Bureau shall establish a category for abuse by adults of family or household members and a category for crimes that manifest evidence of prejudice based on race, religion, sexual orientation, ethnicity, or disability that are supplementary to its other reported information. The Bureau shall prescribe the information to be submitted in the same manner as for all other categories of the uniform crime reports.