

# Comprehensive Planning Package Fall 2019

---

## Town List:

























Addison, Bath, Belfast, Berwick, Canton, Caratunk, Cutler, Denmark, Dixfield, Island Falls, Jonesport, Kennebunkport, Kingsbury Plantation, Lincoln, Machias, Nobleboro, North Haven, Otis, Saco, Sanford, West Bath, York

## What data is included, and where can I download it from?

The Fall 2019 Comprehensive Planning Package data can be downloaded by clicking on the following link:

[MaineDOT CompPlan Data \(Fall 2019\)](#)

The following datasets are included (clipped to the above listed town boundaries) as ESRI Shapefiles, and Google Earth KMZs. The Shapefiles each have an associated DBF file that can be viewed with Microsoft Access and Excel:

-  MEDOT\_AIRPORTS
-  MEDOT\_BRIDGE
-  MEDOT\_CRASHES
-  MEDOT\_CSL\_CONDITION
-  MEDOT\_CSL\_SAFETY
-  MEDOT\_CSL\_SERVICE
-  MEDOT\_E911
-  MEDOT\_FREEWAYS\_EXPRESSWAYS
-  MEDOT\_HCL\_LINKS
-  MEDOT\_HCL\_NODES
-  MEDOT\_HCP
-  MEDOT\_MEDOTPUBRDS
-  MEDOT\_MOBILITY\_CORRIDORS
-  MEDOT\_PARKNRIDE\_LOTS
-  MEDOT\_RAILROUTE\_SEGMENTS
-  MEDOT\_RESTAREAS
-  MEDOT\_RETROGRADE\_ARTERIALS
-  MEDOT\_SCENIC\_BYWAYS
-  MEDOT\_TRAFFIC\_VOLUME\_COUNTS
-  MEDOT\_VEHICLE\_CLASS\_COUNTS
-  MEDOT\_WATERFRONT\_ACCESS
-  MEDOT\_WORKPLAN\_LINES
-  MEDOT\_WORKPLAN\_POINTS
-  TOWNS

# Comprehensive Planning Package Fall 2019

---

In addition to these datasets, please look to the following **MaineDOT Internet Resources**:

**Highway Corridor Priorities and Customer Service Levels:**

<http://www.maine.gov/mdot/about/assets/hwy/>

**Traffic Volume Counts and Vehicle Class:**

<https://www.maine.gov/mdot/traffic/counts/>

**MaineDOT Work plan 2017 – 2019:**

<http://www.maine.gov/mdot/projects/workplan/>

**MaineDOT Map Viewer:**

<http://www.maine.gov/mdot/mapviewer/>

**Maine Public Crash Query Tool:**

<https://mdotapps.maine.gov/MaineCrashPublic/>

For statewide datasets that may also be helpful in comprehensive planning, please look to the **Maine Office of GIS (MEGIS) data catalog**:

<http://www.maine.gov/megis/catalog/>

## Additional Considerations:

In the past, ArcExplorer instructions were distributed along with associated data files. In this round of data distribution, we are moving away from directing users to ArcGIS Explorer. It takes many hours to configure the data to work with ArcExplorer, with varied and often confusing results to the users. Instead, for those who do not have access to ESRI GIS applications, we encourage the installation and use of free Open Source GIS applications, such as [QGIS](#). (QGIS has a “Getting Started” tutorial to assist new users with their GIS adventures).

For further assistance, please contact the **MaineDOT GIS Hotline at (207) 624 – 3329**.